Forgotten Mississippi Towns
Historic Maps Resource Packet

Objectives
Using digitized historic Mississippi maps students will find forgotten towns. Students will gain an understanding of changing Mississippi geography, how to use historic maps to plot forgotten towns on current state maps and to write brief histories on these towns. Students will use the current state map, historic maps, historic digitized newspapers and their written histories to make their own museum exhibit.

Copyright 2014. Mississippi Department of Archives and History.

MDAH Archives and Records Services.

Copyright 2014. Mississippi Department of Archives and History.

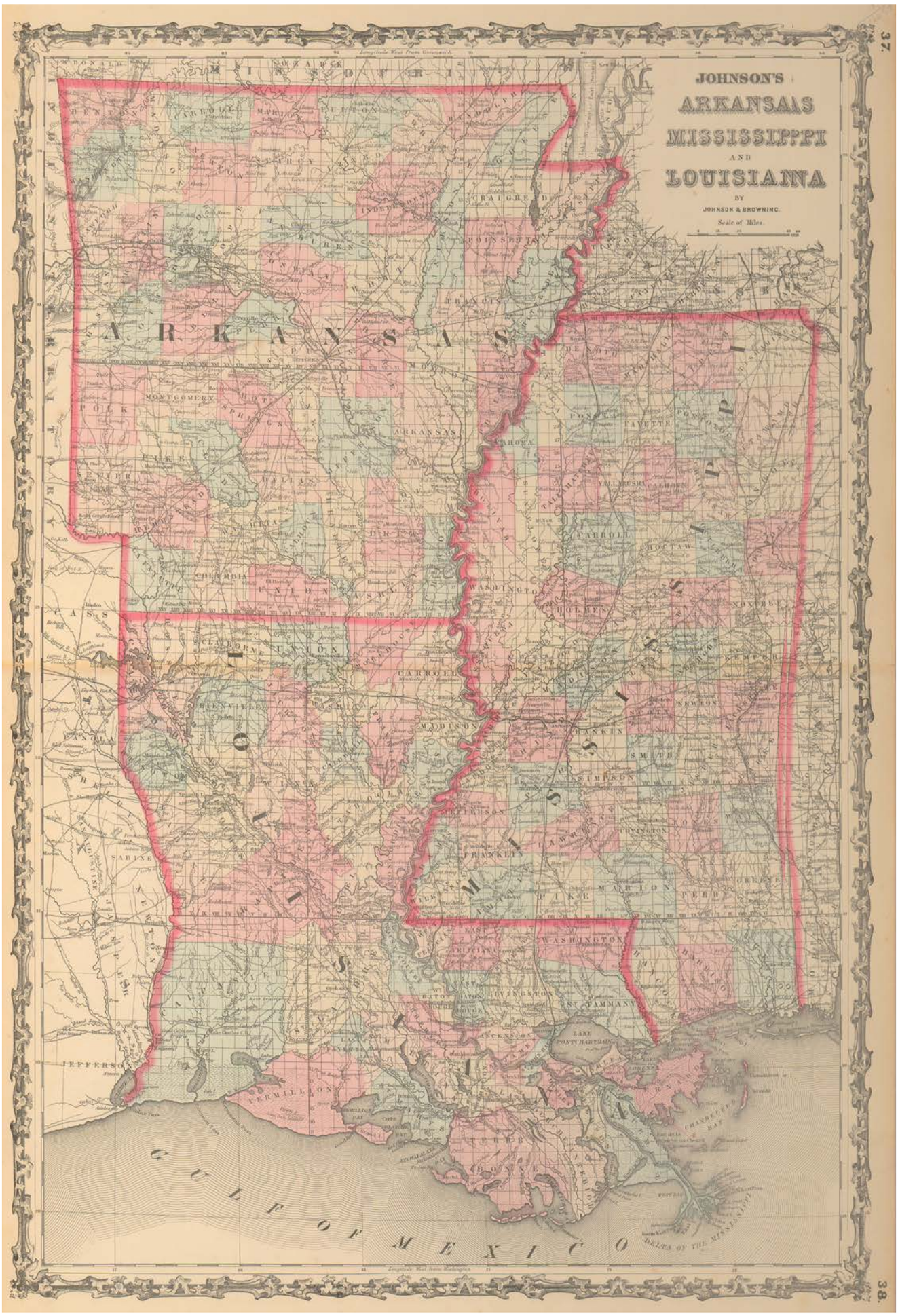

MDAH Archives and Records Services.

Copyright 2014. Mississippi Department of Archives and History.

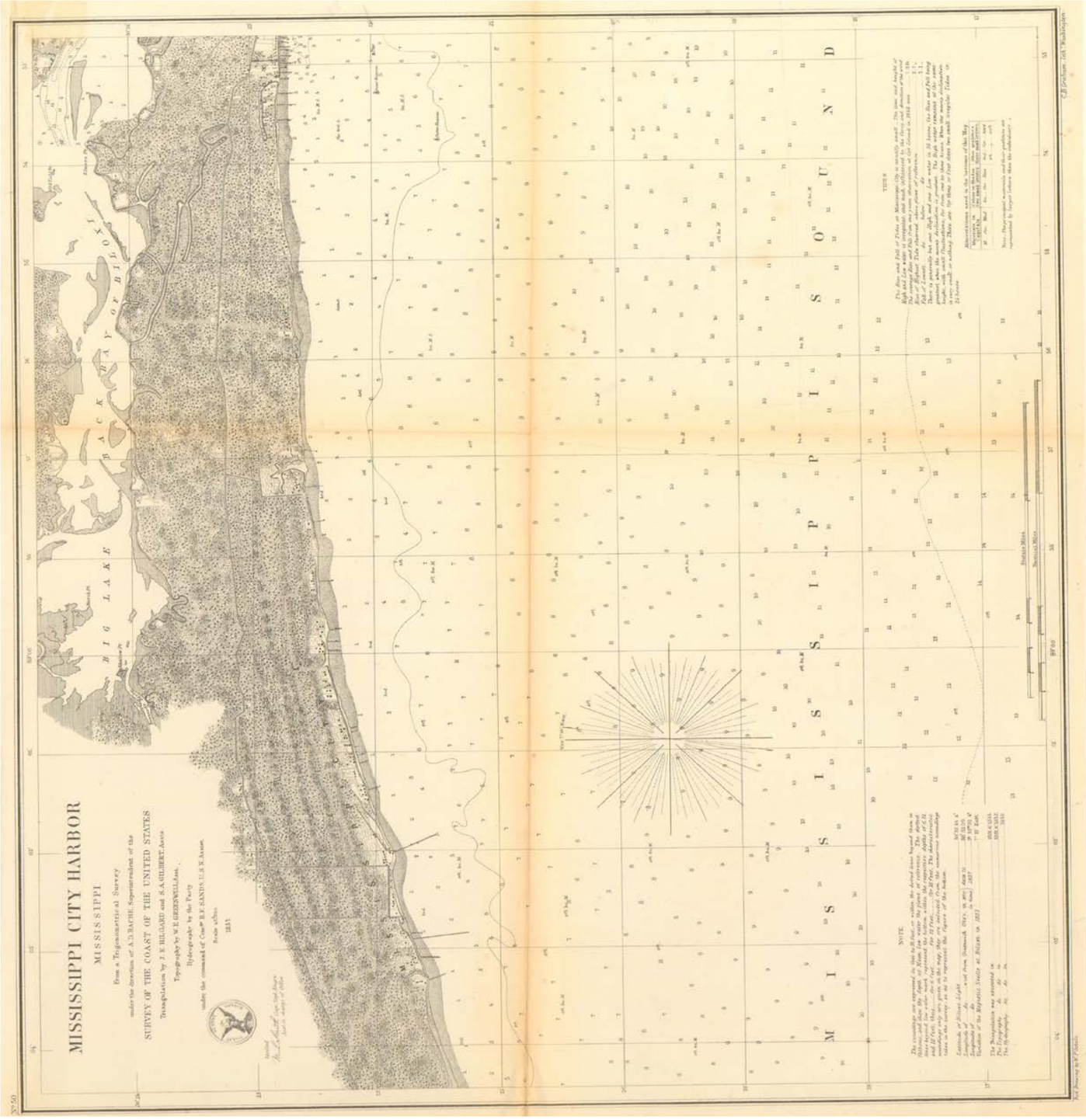

MDAH Archives and Records Services.

Copyright 2014. Mississippi Department of Archives and History.

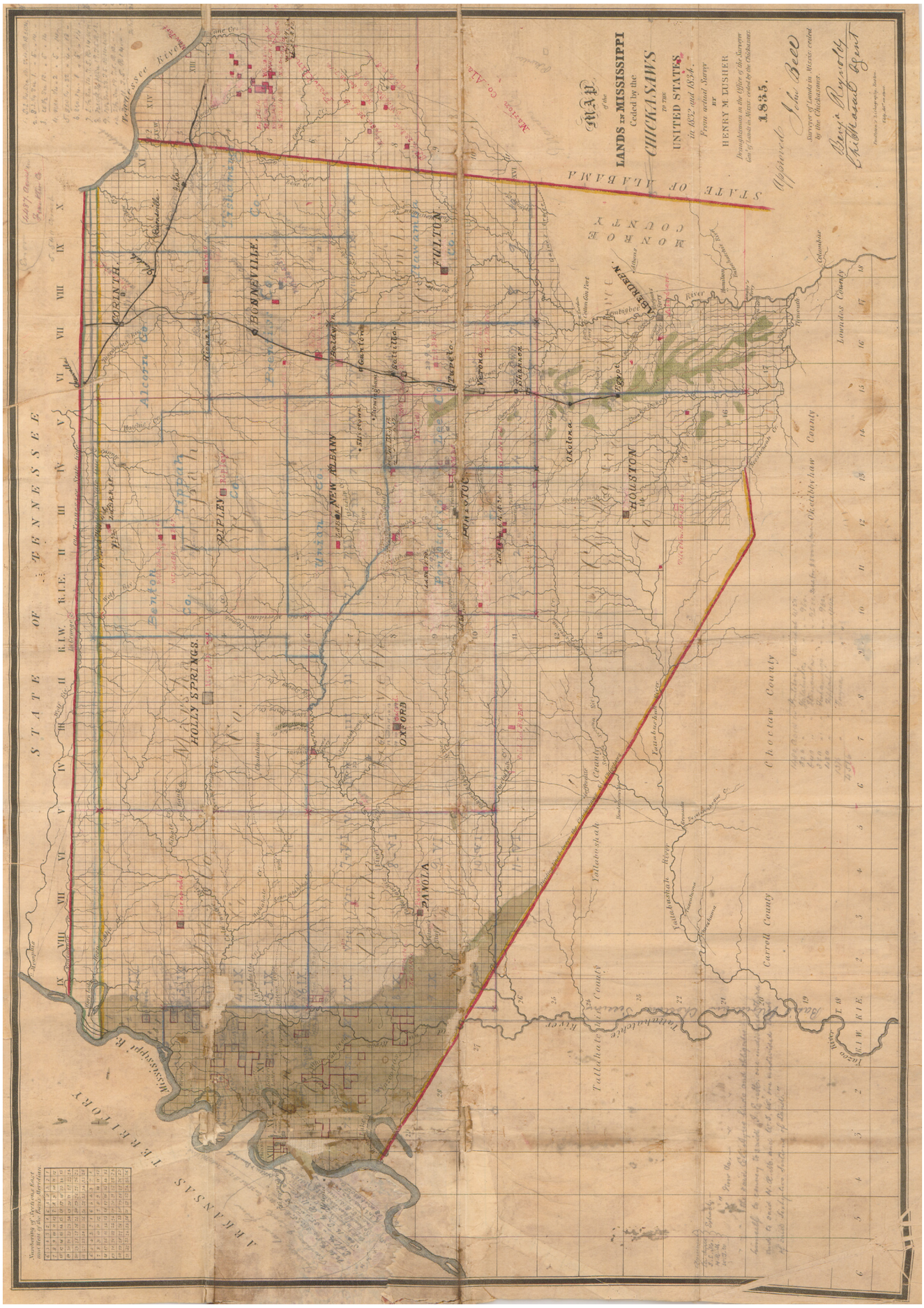

MDAH Archives and Records Services.

Copyright 2014. Mississippi Department of Archives and History.

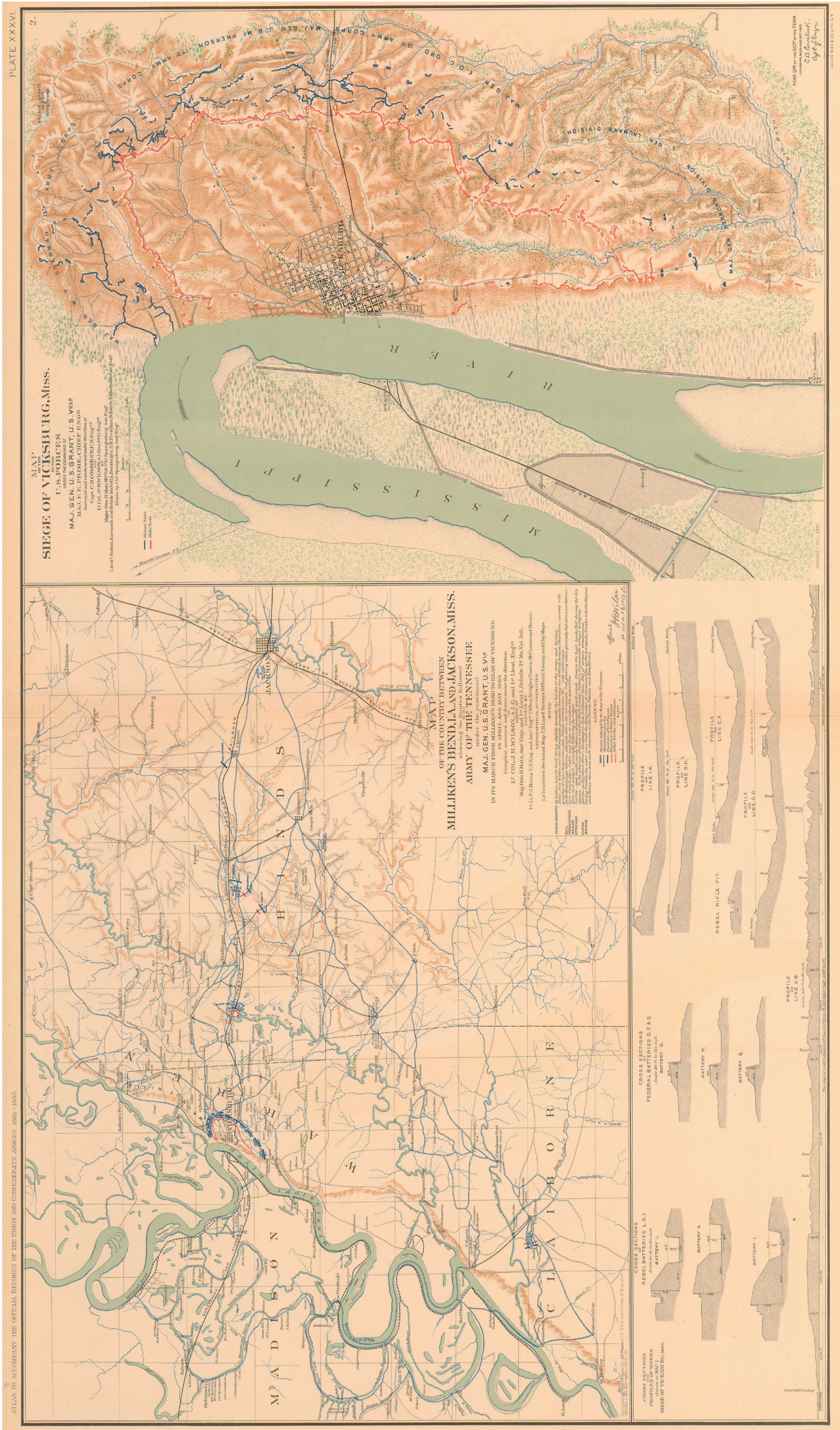

MDAH Archives and Records Services.

Copyright 2014. Mississippi Department of Archives and History.

MDAH Archives and Records Services.

Copyright 2014. Mississippi Department of Archives and History.

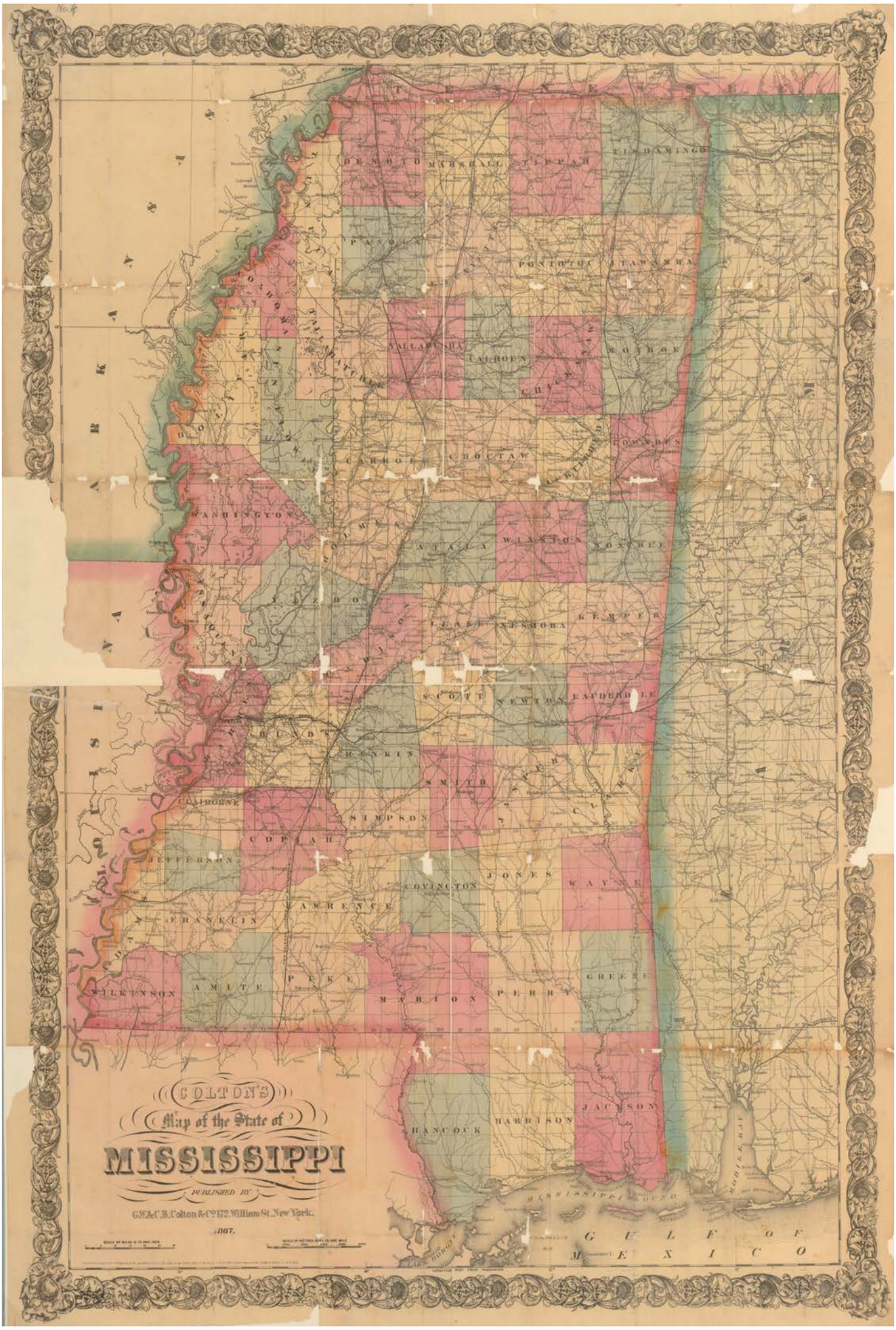

MDAH Archives and Records Services.

Copyright 2014. Mississippi Department of Archives and History.

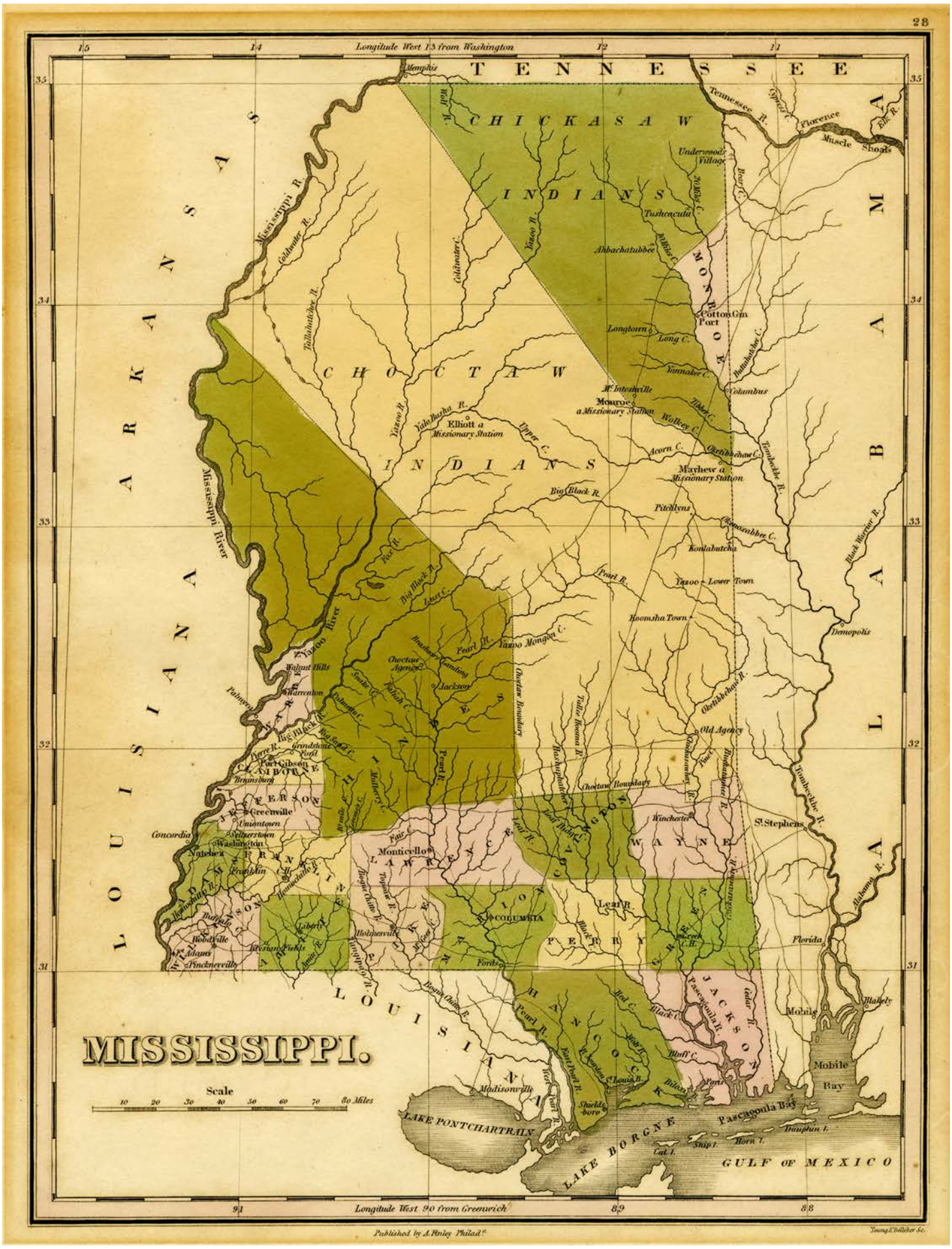

MDAH Archives and Records Services.

Copyright 2014. Mississippi Department of Archives and History.

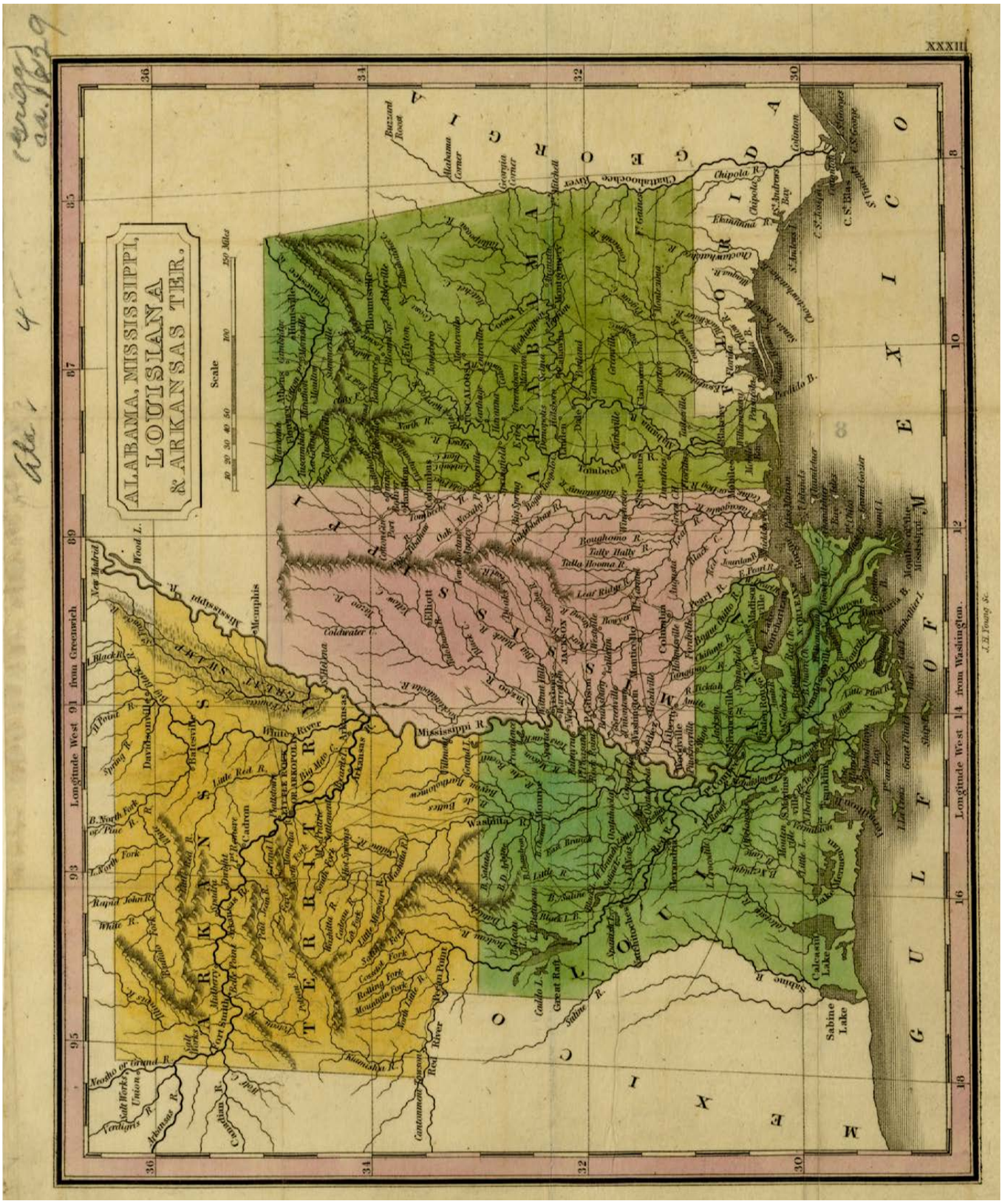

MDAH Archives and Records Services.

Copyright 2014. Mississippi Department of Archives and History.

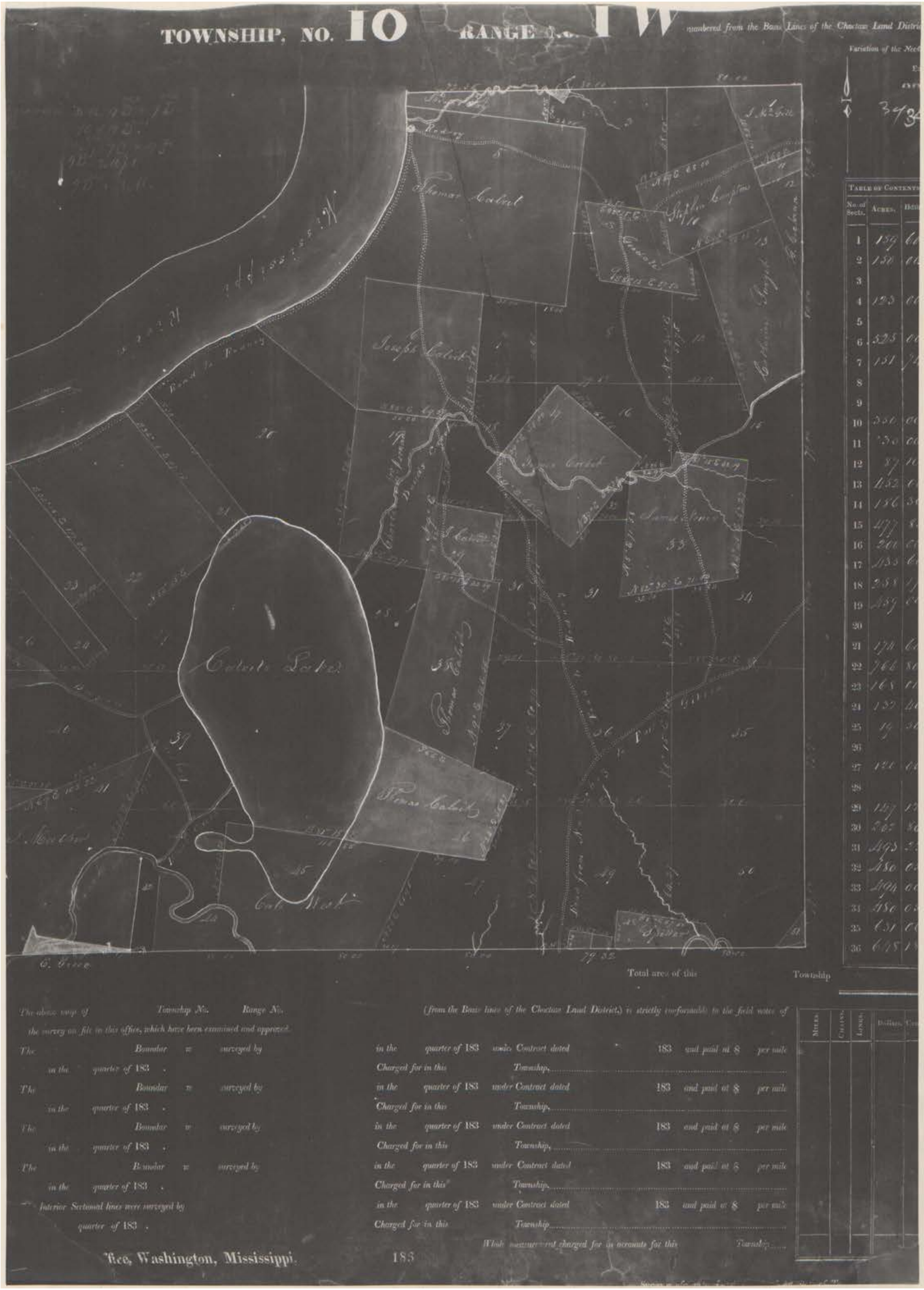

MDAH Archives and Records Services.

Copyright 2014. Mississippi Department of Archives and History.

MDAH Archives and Records Services.

Copyright 2014. Mississippi Department of Archives and History.

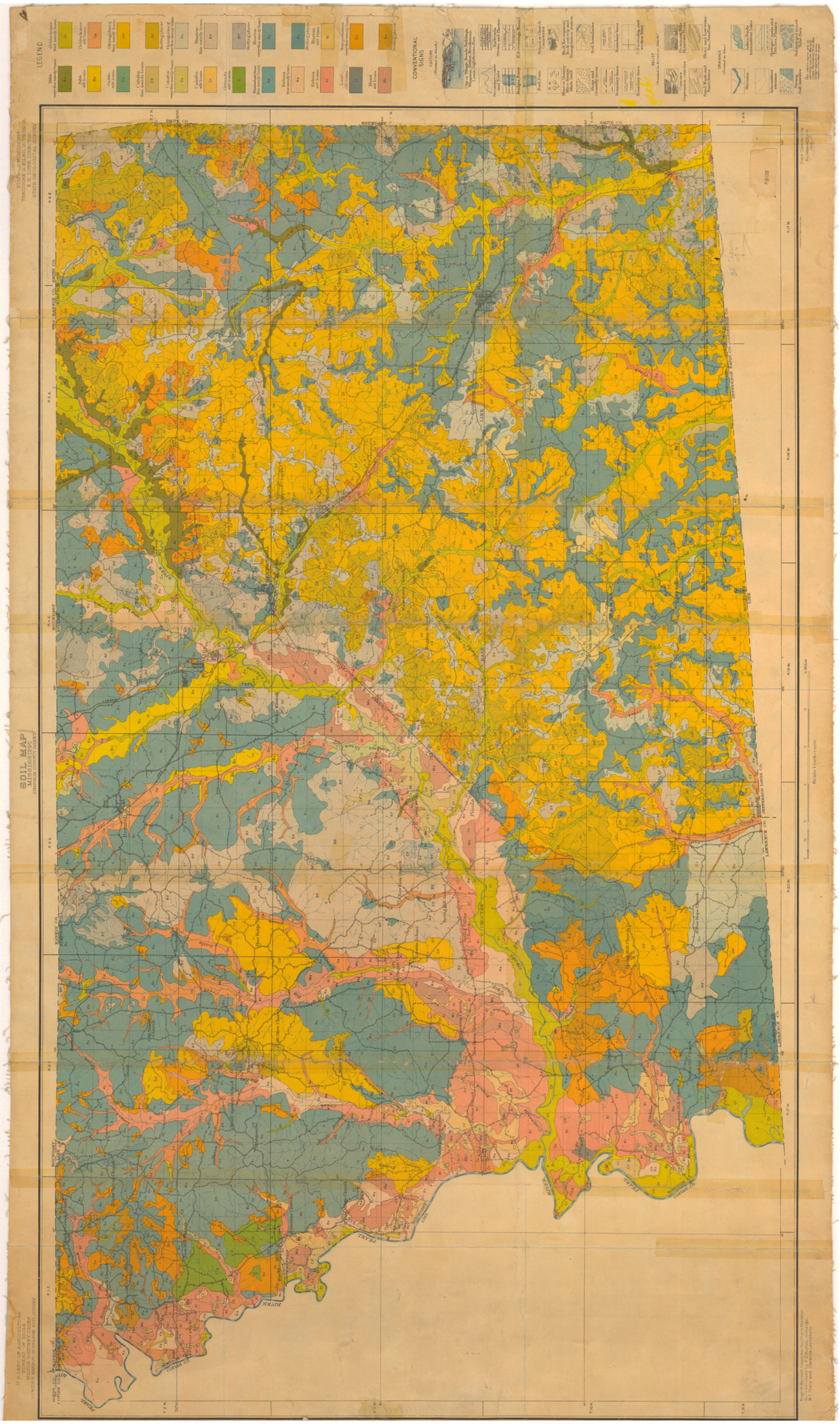

MDAH Archives and Records Services.

Copyright 2014. Mississippi Department of Archives and History.

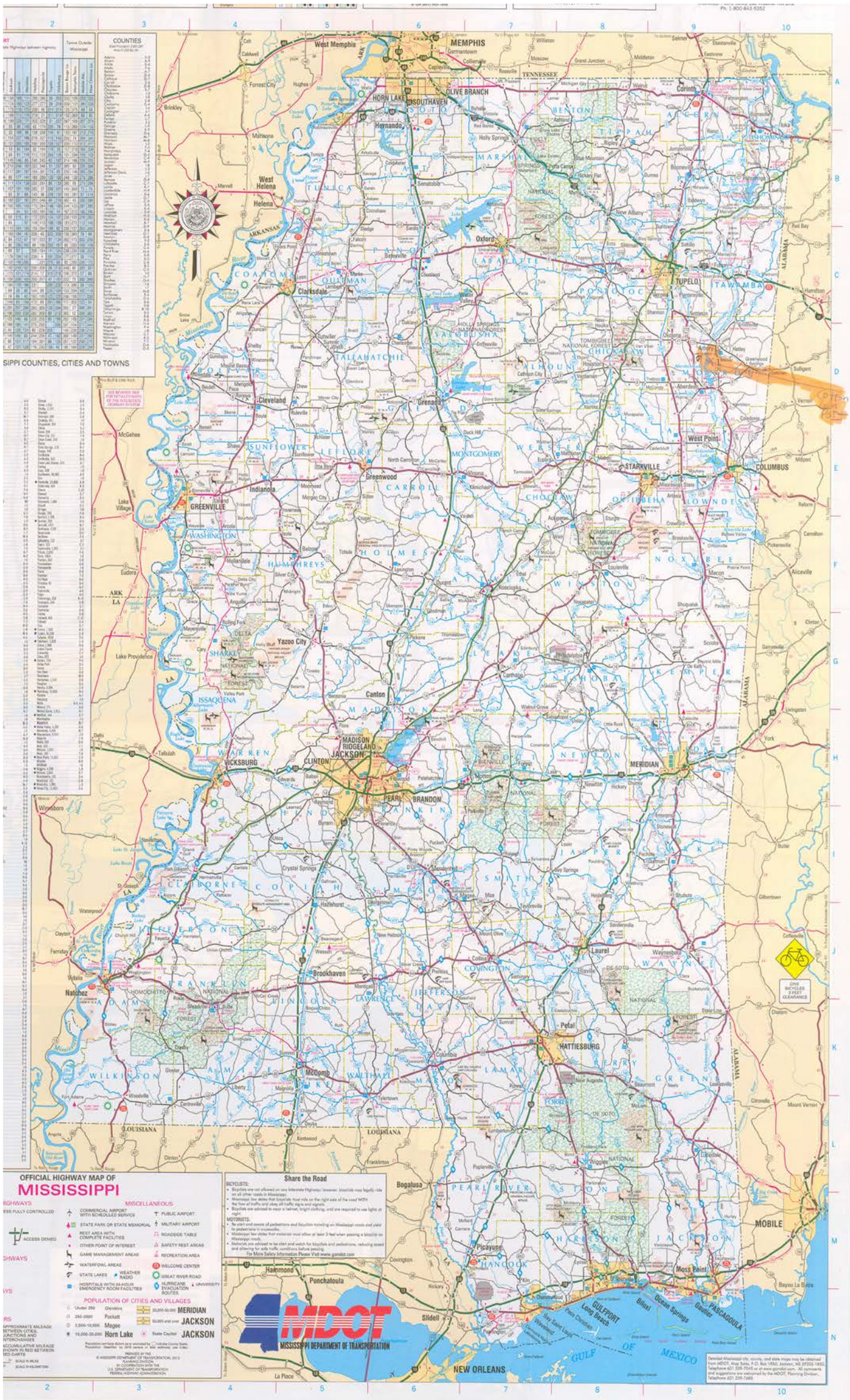

MDAH Archives and Records Services.

Copyright 2014. Mississippi Department of Archives and History.