2010 Superintendent's Annual Report

Mississippi Department of Education

Tom Burnham, Ed.D.
State Superintendent of Education

School Year 2008-2009

Mississippi Department of Education
359 North West Street
Jackson, MS 39205

Communications +1 (601) 359-3515
Legislation and Budget +1 (601) 359-3519

CONTENTS

Message from the State Superintendent of Education 2

Mississippi State Board of Education 3

Map of Mississippi School Districts 4

Mississippi Public School Districts Listed by County 5

Notable State and National Honors 6

2008-2009 Receipts for Public Schools 8

2008-2009 Expenditures for Public Schools 9

2008-2009 Current Statewide Operational Expenditures for Public Schools 10

2008-2009 Expenditure Receipts for Public Schools by Functional Areas 12-19

2008-2009 Expenditure Per Pupil in Average Daily Attendance 21-24

2008-2009 Revenue Source by District 26-28

2008-2009 Administrative Cost 30-32

2008-2009 District Assessment and Tax Levies 34-38

District Demographics - School Districts by Type 40

2008-2009 Average Daily Attendance by District 42-46

2008-2009 Net Enrollment by Grade by District 48-52

2008-2009 Instructional Personnel by District 54-61

2008-2009 Classroom Teacher Count and Average Salary 63-66

Office of Vocational Education and Workforce Development 68-72

MESSAGE FROM THE STATE SUPERINTENDENT OF EDUCATION

To: The Honorable Haley Barbour, Governor
The Honorable Phil Bryant, Lieutenant Governor
The Honorable Billy McCoy, Speaker of the House
The Honorable Members of the Mississippi Legislature
The Honorable Statewide Elected Officials
The Citizens of Mississippi

I am pleased to submit to you on behalf of the Mississippi Board of Education (Board), the Annual Report of the State Superintendent of Education for the 2008-2009 academic school year. In accordance with the requirements of Section 37-3-11 of the Mississippi Code of 1972, Annotated, this report contains pertinent financial, statistical and other important information at the state and local district levels for your review.

The Board, with guidance from the State Superintendent of Education, establishes and maintains a system-wide plan of performance, policy and direction of public education. The Board adopts and maintains a curriculum and a course of study to be used in the public schools that is designed to prepare the state's children and youth to be productive, informed, creative citizens, workers and, most importantly, leaders. The Board also regulates all matters arising in the practical administration of the school system not otherwise provided for and regulates issues such as curriculum, teacher standards and certification, student testing, accountability and school accreditation.

On behalf of the Board and the Mississippi Department of Education staff, thank you for the work that you have done and will continue to do to improve the education opportunities in our great state. I look forward to meeting and working with you this year in support of our public schools, teachers, students and communities.

If you would like to view this report online, visit http://www.mde.k12.ms.us/SuperintendentsAnnualReport/report.pdf. Please do not hesitate to call upon me or my staff to further assist you regarding the contents of this annual report or any other education information that you may need.

Sincerely,
Tom Burnham, Ed.D.

MISSISSIPPI STATE BOARD OF EDUCATION

Name	Term Expires
Mr. William Harold Jones, Chair *Petal, Miss*	July 2017
Mr. Charles McClelland, Vice Chair *Jackson, Miss*	July 2010
Ms. Kami Bumgarner *Madison, Miss*	July 2018
Mr. Howell "Hal" N. Gage *Vicksburg, Miss*	July 2016
Dr. O. Wayne Gann *Corinth, Miss*	July 2015
Mr. Claude Hartley *Belden, Miss*	July 2012
Mrs. Martha "Jackie" Murphy *Rienzi, Miss*	July 2013
Mrs. Rosetta Richard *Biloxi, Miss*	July 2011
Dr. Sue Matheson *Pass Christian, Miss*	July 2014
Dr. Tom Burnham *Jackson, Miss*	State Superintendent

MAP OF MISSISSIPPI SCHOOL DISTRICTS

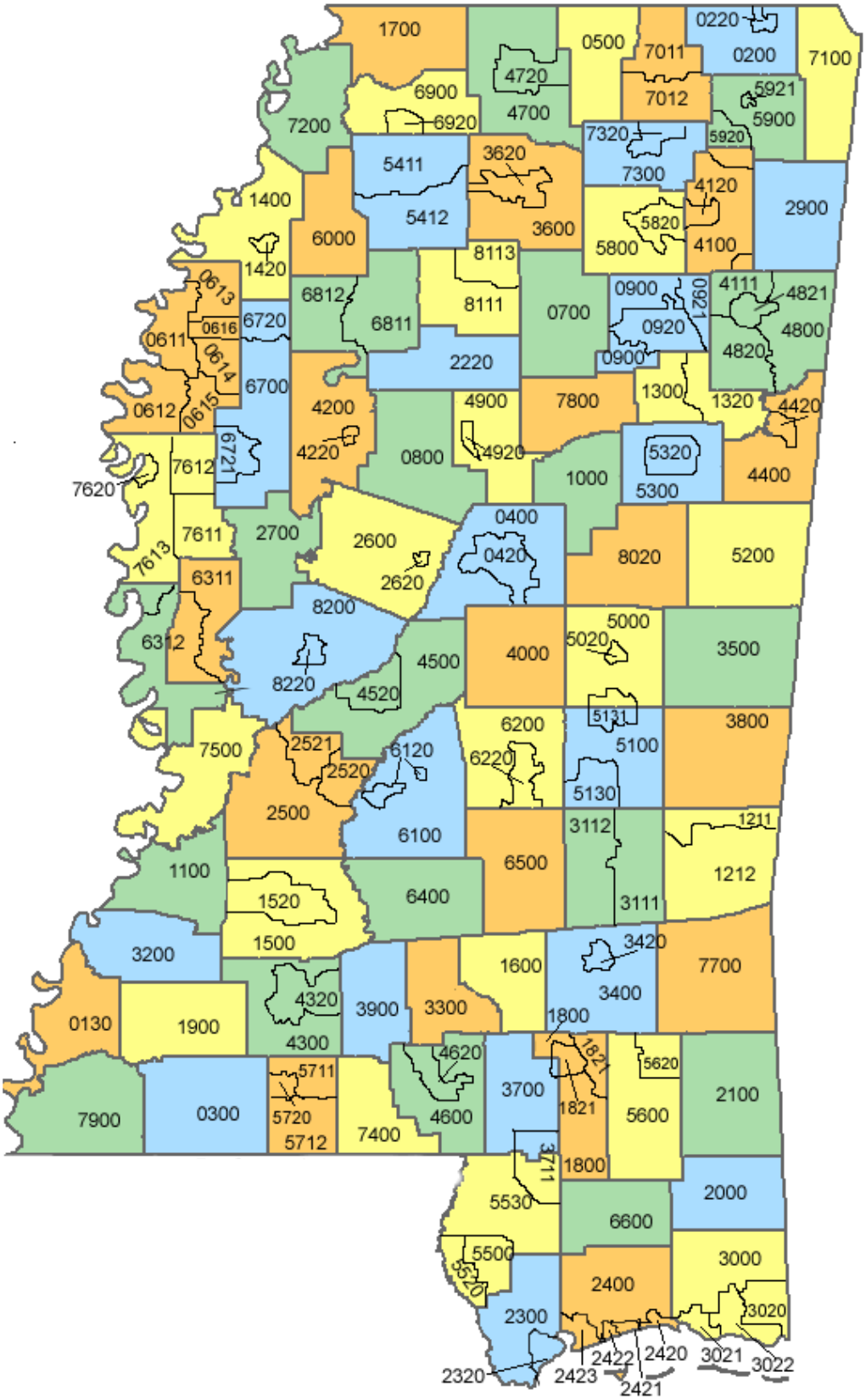

—District numbers and districts listed by county can be found on page 5—

MISSISSIPPI PUBLIC SCHOOL DISTRICTS LISTED BY COUNTY

Adams
0130 Natchez-Adams

Alcorn
0200 Alcorn County
0220 Corinth

Amite
0300 Amite County

Attala
0400 Attala County
0420 Kosciusko

Benton
0500 Benton County

Bolivar
0611 West Bolivar
0612 Benoit
0613 North Bolivar
0614 Cleveland
0615 Shaw
0616 Mound Bayou Public

Calhoun
0700 Calhoun County

Carroll
0800 Carroll County

Chickasaw
0900 Chickasaw County
0920 Houston Separate
0921 Okolona Separate

Choctaw
1000 Choctaw County

Claiborne
1100 Claiborne County

Clarke
1211 Enterprise
1212 Quitman

Clay
1300 Clay County
1320 West Point

Coahoma
1400 Coahoma County
1420 Clarksdale

Copiah
1500 Copiah County
1520 Hazlehurst City

Covington
1600 Covington County

DeSoto
1700 DeSoto County

Forrest
1800 Forrest County
1820 Hattiesburg Public
1821 Petal

Franklin
1900 Franklin County

George
2000 George County

Greene
2100 Greene County

Grenada
2220 Grenada

Hancock
2300 Hancock County
2320 Bay St. Louis-Waveland

Harrison
2400 Harrison County
2420 Biloxi Public
2421 Gulfport
2422 Long Beach
2423 Pass Christian Public

Hinds
2500 Hinds County
2520 Jackson Public
2521 Clinton Public

Holmes
2600 Holmes County
2620 Durant

Humphreys
2700 Humphreys County

Itawamba
2900 Itawamba County

Jackson
3000 Jackson County
3020 Moss Point
3021 Ocean Springs
3022 Pascagoula

Jasper
3111 East Jasper Consolidated
3112 West Jasper Consolidated

Jefferson
3200 Jefferson County

Jefferson Davis
3300 Jefferson Davis County

Jones
3400 Jones County
3420 Laurel

Kemper
3500 Kemper County

Lafayette
3600 Lafayette County
3620 Oxford

Lamar
3700 Lamar County
3711 Lumberton

Lauderdale
3800 Lauderdale County
3820 Meridian

Lawrence
3900 Lawrence County

Leake
4000 Leake County

Lee
4100 Lee County
4111 Nettleton
4120 Tupelo

Leflore
4200 Leflore County
4220 Greenwood Public

Lincoln
4300 Lincoln County
4320 Brookhaven

Lowndes
4400 Lowndes County
4420 Columbus Municipal

Madison
4500 Madison County
4520 Canton

Marion
4600 Marion County
4620 Columbia

Marshall
4700 Marshall County
4720 Holly Springs

Monroe
4800 Monroe County
4820 Aberdeen
4821 Amory

Montgomery
4900 Montgomery County
4920 Winona Separate

Neshoba
5000 Neshoba County
5020 Philadelphia Public

Newton
5100 Newton County
5130 Newton Municipal
5131 Union Public

Noxubee
5200 Noxubee County

Oktibbeha
5300 Oktibbeha County
5320 Starkville

Panola
5411 North Panola Consolid.
5412 South Panola Consolid.

Pearl River
5500 Pearl River County
5520 Picayune
5530 Poplarville Separate

Perry
5600 Perry County
5620 Richton

Pike
5711 North Pike
5712 South Pike
5720 McComb

Pontotoc
5800 Pontotoc County
5820 Pontotoc City

Prentiss
5900 Prentiss County
5920 Baldwyn
5921 Booneville

Quitman
6000 Quitman County

Rankin
6100 Rankin County
6120 Pearl Public

Scott
6200 Scott County
6220 Forest Municipal

Sharkey/Issaquena
6312 South Delta

Simpson
6400 Simpson County

Smith
6500 Smith County

Stone
6600 Stone County

Sunflower
6700 Sunflower County
6720 Drew
6721 Indianola

Tallahatchie
6811 East Tallahatchie
6812 West Tallahatchie

Tate
6900 Tate County
6920 Senatobia Municipal

Tippah
7011 North Tippah
7012 South Tippah

Tishomingo
7100 Tishomingo Co. Sp.Mun.

Tunica
7200 Tunica County

Union
7300 Union County
7320 New Albany Public

Walthall
7400 Walthall County

Warren
7500 Vicksburg-Warren

Washington
7611 Hollandale
7612 Leland
7613 Western Line
7620 Greenville Public

Wayne
7700 Wayne County

Webster
7800 Webster County

Wilkinson
7900 Wilkinson County

Winston
8020 Louisville Municipal

Yalobusha
8111 Coffeeville
8113 Water Valley

Yazoo
8200 Yazoo County
8220 Yazoo City Municipal

Not shown on map:

AGRICULTURAL HIGH SCHOOLS
1402 Coahoma AHS
1802 Forrest AHS
2502 Hinds AHS

MDE SPECIAL SCHOOLS
2560 MS School for the Blind
2561 MS School for the Deaf
4306 MS School of the Arts
4406 MS School for Math and Science

Mississippi Teacher of the Year
Ms. Stacey Donaldson – English
Murrah High School – Jackson Public Schools

Mississippi Administrator of the Year
Dr. Theresa Green – Principal
Isable Elementary – Jackson Public Schools

Mississippi Milken Award Recipient
Mr. Scott Pfaff – Physics Teacher
Gulfport High School – Gulfport School District

Mississippi Parent of the Year
Reverend Troy D. Truly, Sr.
Vicksburg-Warren County Public Schools

United States Department of Education Blue Ribbon Schools

Center Hill Elementary
Ms. Rebecca Dearden - Principal
DeSoto County School District

D'Iberville Elementary
Ms. Dana Trochessett – Principal
Harrison County School District

Rankin Elementary
Ms. Glenda Scott and Ms. Brenda Johnson – Principals
Tupelo Public School District

Long Beach Middle School
Ms. Mary Jean Harvey – Principal
Long Beach School District

MISSISSIPPI DEPARTMENT OF EDUCATION

teach_learn_live

District Financial Information

Statewide Receipts and Expenditures for Public Schools

2008-2009 STATEWIDE RECEIPTS FOR PUBLIC SCHOOLS

Source of Federal Funds		
Wildlife Refuge	$ 149,236	
E-Rate	17,817,869	
Impact Aid - Maint. & Operation	1,256,685	
Unrestricted - Disaster Relief	11,688	
Flood Control	27,283	
Mineral Leases	3,000	
Other Unrestricted	5,796,365	
Impact Aid Const. PL 81-815	51,460	
Title III - Lang Instr. For LEP & Immigrant	1,205,903	
Title I	185,976,864	
State Assessment	266,516	
Title VI	5,575,431	
Title V-Innovative Programs	491,705	
Social Services	175,944	
EHA	106,557,446	
Adult Education	1,255,491	
Vocational & Technical Education	6,682,358	
Title IV, Safe & Drug Free Schools	2,951,552	
Technology Literacy Challenge	21,040	
Child Nutrition	201,795,877	
Title II	41,143,198	
Work Force Investment Act	664,972	
Title X-C Ed.for Homeless Children & Youth	496,639	
21st Century	8,712,435	
Class Size Reduction	45,852	
Restricted - Disaster Relief	52,088,854	
TVA	5,210,823	
National Forest	3,966,776	
Other - Restricted	25,572,696	
TOTAL FEDERAL SOURCES	**$ 675,971,960**	**15.75%**

Receipts for Public Schools

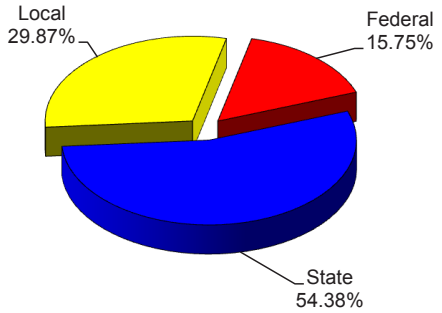

Source of State Funds		
Homestead Exemption	$ 35,969,879	
Severance Tax	249,511	
Chickasaw Funds	12,088,882	
Drivers Education	1,884,339	
MAEP & Per Capita	2,114,351,441	
School Ad Valorem Tax Reduction	43,700,000	
Education Enhancement Fund	27,204,736	
Vocational & Technical Education	49,760,458	
Public School Building Fund	1,986	
Adult Education	333,214	
Child Nutrition	1,103,407	
Educable Children	3,246,756	
Other	44,460,817	
TOTAL STATE FUNDS	**$ 2,334,355,424**	**54.38%**
Source of Local Funds		
Ad Valorem Taxes	$ 1,053,179,922	
Other Taxes	1,901,827	
Revenue in Lieu of Taxes	16,774,926	
Tuition	8,600,202	
Transportation Fees	2,190,342	
Earnings on Investments	38,136,099	
Food Service	58,407,214	
Student Activity	52,888,031	
Community Service	1,585,321	
Other Revenue from Local Sources	32,742,479	
Gaming Revenue	15,928,485	**29.87%**
TOTAL LOCAL REVENUE	**$ 1,282,334,847**	
TOTAL REVENUE RECEIPTS FROM LOCAL, STATE & FEDERAL SOURCES	**$ 4,292,662,231**	**100.00%**
Additional Revenue		
Intermediate Sources	$ 4,108,846	
Operational Sixteenth Section	35,936,687	
TOTAL ADDITIONAL REVENUE	**$ 40,045,533**	
Nonrevenue Receipts		
Sale of Bonds	$306,736,954	
Proceeds of Loans	112,360,520	
Inception of Capital Leases	18,755,232	
Insurance Loss Recoveries	10,679,437	
Sale of Assets	5,147,495	
TOTAL NONREVENUE RECEIPTS	**$ 453,679,638**	
TOTAL REVENUE & NONREV. RECEIPTS	**$ 4,746,341,869**	

NOTE: State-level administrative costs are not included in totals.

2008-2009 STATEWIDE EXPENDITURES FOR PUBLIC SCHOOLS

Function Code	Function				
INSTRUCTION & OTHER STUDENT EXPENDITURES					
1105-1109	PREKINDERGARTEN	$ 13,138,893.82			
1110 -1199	INSTRUCTION	1,816,943,782.84			
1210 -1299	SPECIAL PROGRAMS	443,149,408.18			
1310 - 1399	ADULT/CONTINUING EDUCATION	4,034,201.57			
1410 - 1499	SUMMER SCHOOL PROGRAMS	1,894,176.74			
1910 - 1919	ATHLETICS	58,002,844.46			
1920 - 1929	STUDENT ACTIVITIES	32,471,272.07			
1930 -1999	OTHER INSTRUCTIONAL PROGRAMS	2,224,149.23			
2110 - 2119	ATTENDANCE	11,435,446.94			
2120 -2129	GUIDANCE SERVICES	85,394,072.72			
2130 - 2139	HEALTH SERVICES	28,165,629.92			
2140 - 2149	PSYCHOLOGICAL SERVICES	15,424,283.95			
2150 - 2159	SPEECH PATHOLOGY	40,271,948.23			
2160 - 2169	SCHOOL RESOURCE OFFICER	621,565.84			
2190 - 2199	OTHER SUPPORT SERVICES - STUDENTS	5,187,070.57			
2210 & 2290	IMPROVEMENT OF INSTRUCTION	101,468,272.06			
2220 - 2229	EDUCATIONAL MEDIA SERVICES	90,840,082.52			
TOTAL INSTRUCTION & OTHER STUDENT EXPENDITURES			**$**	**2,750,667,101.66**	68.053%
GENERAL ADMINISTRATION					
2310 - 2319	BOARD OF EDUCATION SERVICES	$ 25,337,358.24			
2320 - 2329	EXECUTIVE ADMINISTRATIVE SERVICES	43,548,432.31			
2330 - 2339	SPECIAL AREA ADMINISTRATION	49,784,060.48			
2500 - 2599	BUSINESS SERVICES	54,973,479.35			
TOTAL GENERAL ADMINISTRATION			**$**	**173,643,330.38**	4.296%
SCHOOL ADMINISTRATION					
2410-2499	SCHOOL ADMINISTRATION	$ 229,611,827.79			
TOTAL SCHOOL ADMINISTRATION			**$**	**229,611,827.79**	5.681%
OTHER EXPENDITURES - INSTRUCTIONAL SUPPORT					
2610 - 2699	OPERATION AND MAINTENANCE OF PLANT	413,991,197.59	*(Excludes Capitalized Equipment)*		
2710 - 2799	STUDENT TRANSPORTATION SERVICES	179,759,836.54	*(Excludes Capitalized Equipment)*		
2800 - 2899	CENTRAL SUPPORT SERVICES (TECH)	34,023,070.31	*(Excludes Capitalized Equipment)*		
TOTAL OTHER EXPENDITURES - INSTRUCTIONAL SUPPORT			**$**	**627,774,104.44**	15.531%
OTHER EXPENDITURES - NONINSTRUCTIONAL SUPPORT					
3100	FOOD SERVICE OPERATIONS	$ 241,117,081.86	*(Excludes Capitalized Equipment)*		
3200	ENTERPRISE OPERATIONS	294,580.26	*(Excludes Capitalized Equipment)*		
3300	COMMUNITY SERVICES OPERATIONS	3,402,849.25	*(Excludes Capitalized Equipment)*		
3900 -3999	OTHER NON-INSTRUCTIONAL SERVICES	15,444,318.01	*(Excludes Capitalized Equipment)*		
TOTAL OTHER EXPENDITURES- NONINSTRUCTIONAL SUPPORT			**$**	**260,258,829.38**	6.439%
TOTAL CURRENT OPERATIONAL EXPENDITURES (Functions 1000-3999)			**$**	**4,041,955,193.65**	100.000%
CAPITALIZED EQUIPMENT (Exp. Functions 2600 - 3999)			**$**	**57,226,781.92**	
NONREVENUE TRANSACTIONS					
4100 - 4999	16th Section Land Mgmt & Improvement		$	9,141,925.56	
5100 - 5999	Facility Acquisitions & Construction		$	360,042,395.97	
6100 - 6999	Interest Paid on Debt (obj.830)		$	72,857,678.14	
6100 - 6999	Debt Service Payments (excluding obj. 830)		$	213,158,086.18	
7500 - 7599	Repayment to Funded Bond Escrow Agent		$	28,141,350.22	
7600 - 7699	Pymt to QZAB Debt Escrow Agent		$	1,851,790.33	
7900 - 7999	Other Debt Service		$	3,091,300.34	
TOTAL NON REVENUE TRANSACTIONS			**$**	**688,284,526.74**	
TOTAL CURRENT EXPENDITURES & NONREVENUE TRANSACTIONS			**$**	**4,787,466,502.31**	

Note: Expenditure categories per SDE definition. State-level administrative costs are not included in totals.

2008-2009 CURRENT STATEWIDE OPERATIONAL EXPENDITURES FOR PUBLIC SCHOOLS
(ALL FUNDS -EXP. FUNCTIONS 1000-3999)

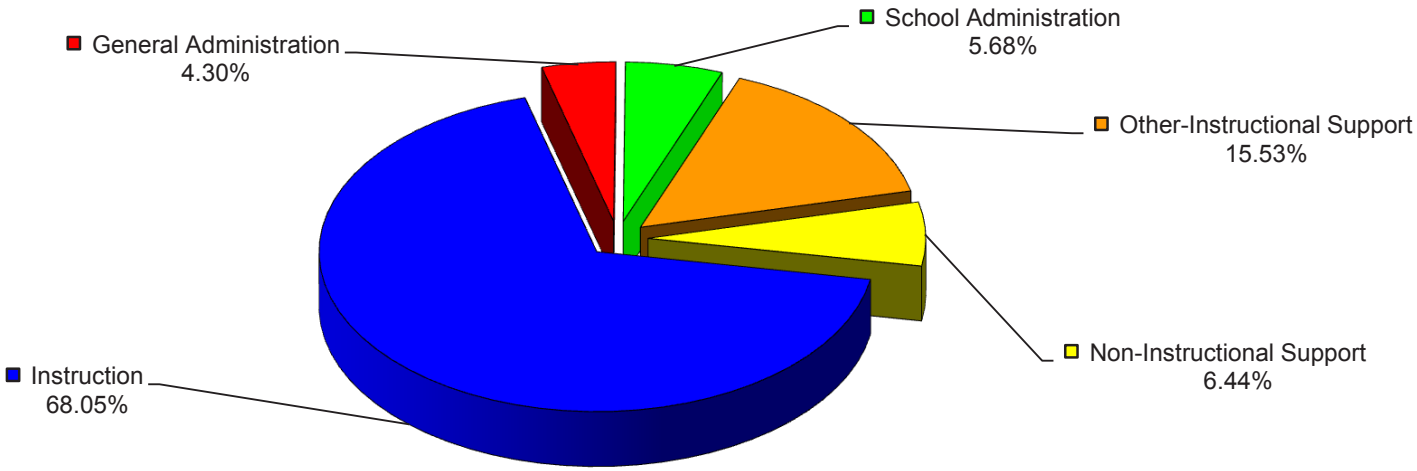

MISSISSIPPI DEPARTMENT OF EDUCATION

teach_learn_live

District Financial Information

Expenditure Receipts for Public Schools by Functional Areas

2008-2009 EXPENDITURE RECEIPTS FOR PUBLIC SCHOOLS BY FUNCTIONAL AREAS

		2008-09 Month 1-9 Average Daily Attendance (ADA)	Total Instruction	% Instruction to Current Operations (excluding Capital Outlay)	Percent Ranked (H to L)	Total General Administration	% Gen. Adm. to Current Operations (excluding Capital Outlay)	Percent Ranked (H to L)	Total School Administration	% Sch. Adm. to Current Operations (excluding Capital Outlay)
0130	NATCHEZ-ADAMS SCHOOL DIST	3,726.94	$ 25,808,444.59	67.78%	84	2,018,674.03	5.30%	62	$ 2,171,905.02	5.70%
0200	ALCORN SCHOOL DIST	3,514.88	$ 20,448,471.41	73.01%	13	756,432.92	2.70%	145	$ 2,036,132.35	7.27%
0220	CORINTH SCHOOL DIST	1,878.08	$ 12,107,963.41	73.03%	12	663,371.00	4.00%	108	$ 796,189.35	4.80%
0300	AMITE CO SCHOOL DIST	1,152.03	$ 7,649,552.78	66.75%	102	670,703.27	5.85%	46	$ 507,533.75	4.43%
0400	ATTALA CO SCHOOL DIST	1,054.81	$ 7,432,192.50	68.20%	74	623,652.04	5.72%	50	$ 607,154.20	5.57%
0420	KOSCIUSKO SCHOOL DIST	2,116.34	$ 10,869,060.47	70.71%	26	699,123.63	4.55%	84	$ 893,285.33	5.81%
0500	BENTON CO SCHOOL DIST	1,282.58	$ 6,603,583.62	65.41%	122	668,564.71	6.62%	28	$ 570,048.04	5.65%
0611	WEST BOLIVAR SCHOOL DIST	867.96	$ 6,122,628.22	68.13%	77	610,360.98	6.79%	24	$ 632,987.09	7.04%
0612	BENOIT SCHOOL DIST	252.20	$ 2,108,670.96	59.58%	148	441,860.32	12.48%	2	$ 126,249.12	3.57%
0613	NORTH BOLIVAR SCHOOL DIST	699.89	$ 4,612,383.89	66.09%	114	511,392.97	7.33%	18	$ 345,590.73	4.95%
0614	CLEVELAND SCHOOL DIST	3,303.83	$ 21,359,254.25	69.06%	54	1,496,743.32	4.84%	74	$ 2,066,206.45	6.68%
0615	SHAW SCHOOL DIST	563.98	$ 4,152,697.63	66.42%	107	774,547.90	12.39%	3	$ 260,883.99	4.17%
0616	MOUND BAYOU PUBLIC SCHOOL	562.37	$ 3,691,687.53	65.57%	121	577,493.47	10.26%	6	$ 243,610.52	4.33%
0700	CALHOUN CO SCHOOL DIST	2,310.89	$ 14,049,580.70	65.07%	129	925,223.73	4.29%	96	$ 930,413.87	4.31%
0800	CARROLL COUNTY SCHOOL DIST	894.00	$ 5,834,870.27	66.37%	108	554,832.35	6.31%	36	$ 523,991.45	5.96%
0900	CHICKASAW CO SCHOOL DIST	546.96	$ 3,007,995.97	67.24%	90	297,855.21	6.66%	25	$ 207,376.32	4.64%
0920	HOUSTON SCHOOL DIST	1,801.52	$ 10,223,005.62	69.21%	52	801,525.50	5.43%	58	$ 823,794.23	5.58%
0921	OKOLONA SEPARATE SCHOOL DIST	650.33	$ 4,742,361.79	68.94%	59	605,872.66	8.81%	10	$ 329,409.89	4.79%
1000	CHOCTAW CO SCHOOL DIST	1,474.97	$ 11,551,928.68	68.38%	67	701,645.41	4.15%	101	$ 906,784.77	5.37%
1100	CLAIBORNE CO SCHOOL DIST	1,719.75	$ 10,896,552.31	69.26%	47	874,669.69	5.56%	55	$ 771,299.99	4.90%
1211	ENTERPRISE SCHOOL DIST	828.46	$ 4,672,487.37	65.04%	130	487,954.08	6.79%	23	$ 278,452.04	3.88%
1212	QUITMAN SCHOOL DIST	1,908.86	$ 11,859,148.88	65.92%	116	724,053.68	4.02%	104	$ 1,204,816.93	6.70%
1300	CLAY CO SCHOOL DIST	149.08	$ 1,266,824.87	55.30%	152	394,646.46	17.23%	1	$ 123,196.68	5.38%
1320	WEST POINT SCHOOL DIST	3,085.96	$ 19,463,563.19	65.08%	128	1,795,146.61	6.00%	43	$ 1,583,767.12	5.30%
1400	COAHOMA COUNTY SCHOOL DIST	1,513.02	$ 10,541,563.13	65.27%	125	1,038,561.86	6.43%	33	$ 847,950.86	5.25%
1402	COAHOMA CO AHS	251.16	$ 2,068,247.65	73.82%	9	106,260.19	3.79%	112	$ 200,861.34	7.17%
1420	CLARKSDALE MUNICIPAL SCHOOL DIST	3,319.44	$ 19,173,685.55	69.02%	55	1,176,666.21	4.24%	98	$ 1,726,703.60	6.22%
1500	COPIAH CO SCHOOL DIST	2,779.54	$ 13,713,424.64	64.83%	135	1,188,706.03	5.62%	53	$ 1,293,183.40	6.11%
1520	HAZLEHURST CITY SCHOOL DIST	1,402.64	$ 7,624,926.28	65.31%	124	1,124,743.45	9.63%	8	$ 491,258.68	4.21%
1600	COVINGTON CO SCHOOLS	3,073.65	$ 18,435,441.09	68.44%	66	1,763,380.93	6.55%	29	$ 1,616,089.59	6.00%
1700	DESOTO CO SCHOOL DIST	28,997.88	$ 136,862,904.49	66.96%	97	8,479,840.06	4.15%	102	$ 10,124,099.48	4.95%
1800	FORREST COUNTY SCHOOL DIST	2,284.04	$ 14,510,454.67	69.58%	39	1,206,382.38	5.78%	49	$ 1,056,171.16	5.06%
1802	FORREST COUNTY AG HIGH SCHOOL	522.01	$ 3,752,289.85	74.64%	5	302,170.13	6.01%	42	$ 249,874.42	4.97%
1820	HATTIESBURG PUBLIC SCHOOL DIST	4,225.01	$ 32,236,611.35	69.26%	48	2,060,800.02	4.43%	93	$ 2,689,577.42	5.78%
1821	PETAL SCHOOL DIST	3,765.40	$ 20,932,662.66	65.87%	117	1,646,588.41	5.18%	68	$ 1,843,827.23	5.80%
1900	FRANKLIN CO SCHOOL DIST	1,350.40	$ 9,829,841.51	69.23%	50	769,542.40	5.42%	59	$ 862,173.72	6.07%
2000	GEORGE CO SCHOOL DIST	3,958.75	$ 20,637,291.90	71.79%	16	700,885.49	2.44%	149	$ 1,503,486.34	5.23%
2100	GREENE COUNTY SCHOOL DIST	1,904.95	$ 11,415,651.11	68.66%	62	534,412.09	3.21%	133	$ 905,007.37	5.44%
2220	GRENADA SCHOOL DIST	4,122.23	$ 23,431,854.81	70.62%	28	1,331,859.76	4.01%	105	$ 1,648,382.16	4.97%
2300	HANCOCK CO SCHOOL DIST	4,062.12	$ 23,149,495.20	64.89%	133	1,074,471.71	3.01%	138	$ 2,125,540.40	5.96%
2320	BAY WAVELAND SCHOOL DIST	1,569.08	$ 13,618,829.98	56.97%	150	1,220,129.22	5.10%	69	$ 1,325,933.39	5.55%
2400	HARRISON CO SCHOOL DIST	12,360.61	$ 68,052,026.92	67.18%	95	2,639,982.87	2.61%	148	$ 5,688,486.98	5.62%
2420	BILOXI PUBLIC SCHOOL DIST	4,489.73	$ 37,813,109.31	67.24%	91	1,797,326.96	3.20%	134	$ 2,947,259.99	5.24%
2421	GULFPORT SCHOOL DIST	5,243.80	$ 38,225,794.09	67.22%	94	1,746,978.81	3.07%	137	$ 3,541,864.14	6.23%
2422	LONG BEACH SCHOOL DIST	2,652.69	$ 17,618,941.80	68.05%	78	1,009,494.91	3.90%	110	$ 1,419,122.94	5.48%
2423	PASS CHRISTIAN PUBLIC SCHOOL DIST	1,447.63	$ 11,139,484.69	61.69%	144	1,054,967.88	5.84%	48	$ 1,185,429.64	6.57%
2500	HINDS CO SCHOOL DIST	6,402.42	$ 30,741,969.68	61.63%	146	3,183,998.74	6.38%	35	$ 2,996,045.30	6.01%
2502	HINDS CO AHS	182.32	$ 2,270,445.32	91.00%	1	6,680.12	0.27%	152	$ -	0.00%
2520	JACKSON PUBLIC SCHOOL DIST	28,047.78	$ 165,335,328.03	65.61%	120	9,550,248.99	3.79%	113	$ 15,163,568.75	6.02%
2521	CLINTON PUBLIC SCHOOL DIST	4,512.98	$ 23,383,687.77	64.92%	132	1,231,994.25	3.42%	127	$ 2,140,726.34	5.94%

2008-2009 EXPENDITURE RECEIPTS FOR PUBLIC SCHOOLS BY FUNCTIONAL AREAS (CONTINUED)

		2008-09 Month 1-9 Average Daily Attendance (ADA)	Total Instruction	% Instruction to Current Operations (excluding Capital Outlay)	Percent Ranked (H to L)	Total General Administration	% Gen. Adm. to Current Operations (excluding Capital Outlay)	Percent Ranked (H to L)	Total School Administration	% Sch. Adm. to Current Operations (excluding Capital Outlay)
2600	HOLMES CO SCHOOL DIST	3,120.56	$ 19,046,838.32	65.39%	123	1,479,558.66	5.08%	70	$ 1,818,780.82	6.24%
2620	DURANT PUBLIC SCHOOL DIST	539.66	$ 3,078,057.25	69.27%	46	397,381.34	8.94%	9	$ 137,930.34	3.10%
2700	HUMPHREYS CO SCHOOL DIST	1,730.63	$ 9,379,313.63	67.23%	92	824,013.14	5.91%	45	$ 587,558.41	4.21%
2900	ITAWAMBA CO SCHOOL DIST	3,418.77	$ 19,499,908.78	71.41%	17	789,254.34	2.89%	140	$ 1,732,406.24	6.34%
3000	JACKSON CO SCHOOL DIST	8,462.86	$ 46,345,476.09	68.79%	61	2,303,029.84	3.42%	128	$ 4,171,291.57	6.19%
3020	MOSS POINT SEPARATE SCHOOL DIST	2,894.32	$ 21,779,154.54	64.98%	131	1,492,518.73	4.45%	87	$ 1,723,227.78	5.14%
3021	OCEAN SPRINGS SCHOOL DIST	5,094.17	$ 30,023,832.86	68.25%	71	1,750,964.39	3.98%	109	$ 2,477,131.41	5.63%
3022	PASCAGOULA SCHOOL DIST	6,681.78	$ 50,791,513.59	66.28%	110	4,085,610.51	5.33%	61	$ 3,800,476.99	4.96%
3111	EAST JASPER SCH DIST	1,066.88	$ 5,775,502.26	58.31%	149	756,021.77	7.63%	16	$ 557,090.28	5.62%
3112	WEST JASPER SCH DIST	1,523.56	$ 8,717,192.27	65.64%	119	590,474.49	4.45%	89	$ 947,231.57	7.13%
3200	JEFFERSON CO SCHOOL DIST	1,371.54	$ 7,932,641.92	63.88%	138	794,764.39	6.40%	34	$ 835,290.64	6.73%
3300	JEFFERSON DAVIS CO SCHOOL DIST	1,704.53	$ 9,021,678.60	60.62%	147	1,172,831.06	7.88%	14	$ 819,027.58	5.50%
3400	JONES CO SCHOOL DIST	7,695.21	$ 46,145,756.81	70.97%	23	1,465,043.21	2.25%	151	$ 3,569,608.65	5.49%
3420	LAUREL SCHOOL DIST	2,774.81	$ 18,514,536.63	62.59%	142	1,087,132.31	3.68%	120	$ 1,666,985.85	5.64%
3500	KEMPER CO SCHOOL DIST	1,143.08	$ 6,995,292.74	65.77%	118	667,828.69	6.28%	37	$ 515,409.10	4.85%
3600	LAFAYETTE CO SCHOOL DIST	2,267.28	$ 15,367,284.77	72.07%	15	721,357.70	3.38%	130	$ 1,267,063.42	5.94%
3620	OXFORD SCHOOL DIST	3,111.22	$ 21,335,661.31	70.25%	33	1,127,123.44	3.71%	118	$ 1,492,862.71	4.92%
3700	LAMAR COUNTY SCHOOL DIST	7,860.20	$ 48,898,870.48	73.06%	11	1,746,964.99	2.61%	147	$ 4,079,674.47	6.10%
3711	LUMBERTON PUBLIC SCHOOL DIST	751.31	$ 4,566,063.10	66.37%	109	457,584.86	6.65%	26	$ 361,852.53	5.26%
3800	LAUDERDALE CO SCHOOL DIST	6,219.28	$ 33,416,140.48	70.65%	27	1,521,922.27	3.22%	132	$ 2,726,680.66	5.76%
3820	MERIDIAN PUBLIC SCHOOL DIST	6,004.93	$ 41,554,765.94	69.39%	43	1,665,294.72	2.78%	143	$ 3,179,594.62	5.31%
3900	LAWRENCE CO SCHOOL DIST	2,097.53	$ 12,914,922.04	67.30%	89	1,272,669.48	6.63%	27	$ 1,226,385.95	6.39%
4000	LEAKE CO SCHOOL DIST	3,077.62	$ 17,176,282.53	68.18%	75	1,538,966.69	6.11%	40	$ 1,682,414.62	6.68%
4100	LEE COUNTY SCHOOL DIST	6,502.36	$ 36,083,876.47	69.66%	37	1,596,259.01	3.08%	136	$ 3,232,337.93	6.24%
4111	NETTLETON SCHOOL DIST	1,299.53	$ 7,459,506.01	70.28%	32	509,567.62	4.80%	76	$ 513,758.33	4.84%
4120	TUPELO PUBLIC SCHOOL DIST	6,736.46	$ 49,490,804.94	73.89%	8	1,952,181.88	2.91%	139	$ 2,883,071.20	4.30%
4200	LEFLORE CO SCHOOL DIST	2,666.76	$ 16,718,981.68	66.45%	106	1,161,187.14	4.61%	82	$ 1,386,588.27	5.51%
4220	GREENWOOD PUBLIC SCHOOL DIST	2,674.37	$ 16,419,713.27	66.54%	105	1,385,221.27	5.61%	54	$ 1,814,363.19	7.35%
4300	LINCOLN CO SCHOOL DIST	2,918.57	$ 12,982,967.32	69.28%	45	831,166.86	4.44%	92	$ 827,169.05	4.41%
4320	BROOKHAVEN SCHOOL DIST	2,782.06	$ 17,030,975.17	62.90%	141	1,190,166.34	4.40%	95	$ 1,826,534.68	6.75%
4400	LOWNDES CO SCHOOL DIST	5,096.04	$ 29,296,241.18	69.44%	42	1,479,698.49	3.51%	124	$ 2,436,511.00	5.78%
4420	COLUMBUS MUNICIPAL SCHOOL DIST	4,187.54	$ 27,384,628.50	64.87%	134	1,206,936.62	2.86%	141	$ 2,368,093.23	5.61%
4500	MADISON CO SCHOOL DIST	10,990.50	$ 59,548,790.98	70.72%	25	2,003,540.62	2.38%	150	$ 4,795,868.03	5.70%
4520	CANTON PUBLIC SCHOOL DIST	3,122.84	$ 17,021,050.56	64.78%	136	1,382,985.52	5.26%	65	$ 1,604,933.79	6.11%
4600	MARION CO SCHOOL DIST	2,331.93	$ 15,296,751.84	68.04%	79	821,180.60	3.65%	121	$ 1,353,853.74	6.02%
4620	COLUMBIA SCHOOL DIST	1,690.69	$ 10,763,619.07	69.53%	40	745,853.54	4.82%	75	$ 877,203.66	5.67%
4700	MARSHALL CO SCHOOL DIST	3,062.47	$ 15,741,203.70	68.99%	57	1,209,362.78	5.30%	63	$ 1,348,572.35	5.91%
4720	HOLLY SPRINGS SCHOOL DIST	1,518.39	$ 9,916,147.79	68.16%	76	671,133.06	4.61%	83	$ 822,600.32	5.65%
4800	MONROE CO SCHOOL DIST	2,192.88	$ 14,078,881.63	74.06%	7	647,386.39	3.41%	129	$ 875,184.39	4.60%
4820	ABERDEEN SCHOOL DIST	1,417.23	$ 9,721,061.22	65.14%	127	1,018,011.14	6.82%	22	$ 1,102,304.08	7.39%
4821	AMORY SCHOOL DIST	1,749.40	$ 9,519,801.21	67.34%	88	603,853.93	4.27%	97	$ 938,653.22	6.64%
4900	MONTGOMERY CO SCHOOL DIST	397.45	$ 3,128,851.13	65.96%	115	495,249.41	10.44%	5	$ 222,322.22	4.69%
4920	WINONA SEPARATE SCHOOL DIST	1,177.04	$ 8,401,454.45	74.41%	6	501,744.27	4.44%	90	$ 570,070.80	5.05%
5000	NESHOBA COUNTY SCHOOL DIST	2,885.88	$ 14,951,666.94	71.01%	21	1,094,581.31	5.20%	67	$ 938,268.93	4.46%
5020	PHILADELPHIA PUBLIC SCHOOL DIST	1,103.37	$ 6,712,740.08	69.86%	36	561,479.19	5.84%	47	$ 523,440.72	5.45%
5100	NEWTON COUNTY SCHOOL DIST	1,832.06	$ 9,921,774.23	68.29%	69	613,726.92	4.22%	99	$ 883,310.40	6.08%
5130	NEWTON MUNICIPAL SCHOOL DIST	969.18	$ 6,652,963.40	67.91%	80	636,328.35	6.50%	30	$ 560,313.23	5.72%
5131	UNION PUBLIC SCHOOL DIST	840.91	$ 4,523,213.15	66.77%	101	401,638.54	5.93%	44	$ 421,028.38	6.21%
5200	NOXUBEE COUNTY SCHOOL DIST	1,844.20	$ 12,285,526.26	66.94%	98	919,503.89	5.01%	73	$ 953,690.29	5.20%
5300	OKTIBBEHA COUNTY SCHOOL DIST	800.76	$ 6,026,701.13	56.89%	151	921,274.12	8.70%	11	$ 452,246.69	4.27%

2008-2009 EXPENDITURE RECEIPTS FOR PUBLIC SCHOOLS BY FUNCTIONAL AREAS (CONTINUED)

		2008-09 Month 1-9 Average Daily Attendance (ADA)	Total Instruction	% Instruction to Current Operations (excluding Capital Outlay)	Percent Ranked (H to L)	Total General Administration	% Gen. Adm. to Current Operations (excluding Capital Outlay)	Percent Ranked (H to L)	Total School Administration	% Sch. Adm. to Current Operations (excluding Capital Outlay)
5320	STARKVILLE SCHOOL DIST	3,964.34	$ 27,826,392.31	68.63%	63	1,433,551.46	3.54%	123	$ 1,975,528.68	4.87%
5411	NORTH PANOLA SCHOOLS	1,566.36	$ 10,127,392.09	65.27%	126	1,154,024.92	7.44%	17	$ 862,695.17	5.56%
5412	SOUTH PANOLA SCHOOL DIST	4,327.19	$ 24,645,077.81	67.73%	85	1,031,083.79	2.83%	142	$ 2,170,640.42	5.97%
5500	PEARL RIVER CO SCHOOL DIST	2,915.79	$ 16,393,633.68	68.27%	70	966,800.63	4.03%	103	$ 1,218,238.95	5.07%
5520	PICAYUNE SCHOOL DIST	3,316.94	$ 21,760,027.50	66.96%	96	1,230,100.87	3.79%	114	$ 2,043,490.62	6.29%
5530	POPLARVILLE SCHOOL DIST	2,062.54	$ 12,934,571.51	70.98%	22	731,395.31	4.01%	106	$ 1,050,742.43	5.77%
5600	PERRY CO SCHOOL DIST	1,249.08	$ 7,485,775.40	66.75%	103	591,087.73	5.27%	64	$ 781,554.88	6.97%
5620	RICHTON SCHOOL DIST	712.42	$ 3,806,689.33	67.85%	82	429,217.58	7.65%	15	$ 217,650.91	3.88%
5711	NORTH PIKE SCHOOL DIST	2,177.51	$ 10,171,656.50	70.49%	29	677,235.60	4.69%	80	$ 928,054.26	6.43%
5712	SOUTH PIKE SCHOOL DIST	1,876.54	$ 11,896,984.36	66.23%	111	797,302.04	4.44%	91	$ 922,274.85	5.13%
5720	MCCOMB SCHOOL DIST	2,658.34	$ 17,695,244.04	67.87%	81	1,307,445.57	5.01%	72	$ 1,861,148.37	7.14%
5800	PONTOTOC CO SCHOOL DIST	3,161.52	$ 18,784,672.47	74.77%	4	799,092.49	3.18%	135	$ 1,193,540.41	4.75%
5820	PONTOTOC CITY SCHOOLS	2,165.14	$ 12,446,686.23	73.45%	10	678,500.22	4.00%	107	$ 706,273.05	4.17%
5900	PRENTISS CO SCHOOL DIST	2,156.03	$ 13,962,747.68	72.89%	14	681,090.92	3.56%	122	$ 797,026.52	4.16%
5920	BALDWYN SCHOOL DIST	870.64	$ 5,426,739.67	69.22%	51	481,021.96	6.14%	39	$ 434,506.60	5.54%
5921	BOONEVILLE SCHOOL DIST	1,240.68	$ 7,806,723.96	76.00%	3	622,947.19	6.06%	41	$ 371,264.15	3.61%
6000	QUITMAN CO SCHOOL DIST	1,267.07	$ 8,726,875.12	66.11%	113	947,576.60	7.18%	21	$ 699,290.93	5.30%
6100	RANKIN CO SCHOOL DIST	17,171.44	$ 101,376,740.91	71.30%	19	3,798,664.89	2.67%	146	$ 9,755,324.81	6.86%
6120	PEARL PUBLIC SCHOOL DIST	3,602.56	$ 20,125,151.68	67.23%	93	1,436,496.53	4.80%	77	$ 1,643,405.60	5.49%
6200	SCOTT CO SCHOOL DIST	3,561.73	$ 18,459,026.99	69.64%	38	1,331,516.27	5.02%	71	$ 1,507,693.87	5.69%
6220	FOREST MUNICIPAL SCHOOL DIST	1,455.87	$ 8,091,926.40	66.65%	104	780,811.05	6.43%	32	$ 744,760.77	6.13%
6312	SOUTH DELTA SCHOOL DIST	1,065.71	$ 6,664,364.86	64.18%	137	746,187.83	7.19%	20	$ 492,591.53	4.74%
6400	SIMPSON CO SCHOOL DIST	3,976.73	$ 21,629,857.71	68.54%	64	1,786,402.31	5.66%	52	$ 2,130,164.47	6.75%
6500	SMITH CO SCHOOL DIST	2,854.39	$ 15,050,001.38	67.48%	86	765,348.23	3.43%	126	$ 1,463,054.79	6.56%
6600	STONE CO SCHOOL DIST	2,665.81	$ 16,194,594.90	71.21%	20	856,560.09	3.77%	115	$ 1,263,902.06	5.56%
6700	SUNFLOWER CO SCHOOL DIST	1,622.13	$ 10,297,841.91	69.37%	44	918,929.23	6.19%	38	$ 649,366.33	4.37%
6720	DREW SCHOOL DIST	588.14	$ 3,409,696.21	61.69%	145	591,441.90	10.70%	4	$ 349,237.32	6.32%
6721	INDIANOLA SCHOOL DIST	2,273.51	$ 13,446,393.43	68.50%	65	1,069,465.67	5.45%	57	$ 1,222,566.26	6.23%
6811	EAST TALLAHATCHIE SCHOOL DIST	1,284.96	$ 8,149,487.11	69.24%	49	545,321.89	4.63%	81	$ 741,834.15	6.30%
6812	WEST TALLAHATCHIE SCHOOL DIST	868.58	$ 6,008,303.77	63.10%	139	936,628.74	9.84%	7	$ 499,750.55	5.25%
6900	TATE CO SCHOOL DIST	2,915.48	$ 14,416,137.37	66.80%	100	804,903.56	3.73%	116	$ 1,348,166.38	6.25%
6920	SENATOBIA MUNICIPAL SCHOOL DIST	1,734.21	$ 9,186,966.01	70.83%	24	699,098.59	5.39%	60	$ 734,724.38	5.66%
7011	NORTH TIPPAH SCHOOL DIST	1,282.08	$ 6,829,193.74	66.89%	99	388,235.76	3.80%	111	$ 737,031.29	7.22%
7012	SOUTH TIPPAH SCHOOL DIST	2,549.69	$ 14,464,418.11	70.29%	31	720,277.42	3.50%	125	$ 1,130,627.58	5.49%
7100	TISHOMINGO CO SP MUN SCH DIST	3,063.54	$ 17,499,222.73	69.02%	56	686,968.82	2.71%	144	$ 1,512,966.49	5.97%
7200	TUNICA COUNTY SCHOOL DIST	2,059.76	$ 15,466,585.82	63.03%	140	1,283,922.60	5.23%	66	$ 1,582,401.87	6.45%
7300	UNION CO SCHOOL DIST	2,576.88	$ 13,277,224.15	69.12%	53	855,110.80	4.45%	88	$ 1,145,168.06	5.96%
7320	NEW ALBANY PUBLIC SCHOOLS	2,084.33	$ 12,584,233.87	71.37%	18	648,393.38	3.68%	119	$ 1,023,336.72	5.80%
7400	WALTHALL CO SCHOOL DIST	2,409.86	$ 13,292,381.06	69.46%	41	905,591.86	4.73%	79	$ 1,210,775.79	6.33%
7500	VICKSBURG WARREN SCHOOL DIST	8,420.82	$ 49,203,577.65	68.96%	58	2,409,394.12	3.38%	131	$ 3,476,762.35	4.87%
7611	HOLLANDALE SCHOOL DIST	761.61	$ 6,552,327.92	70.31%	30	780,977.65	8.38%	13	$ 484,515.76	5.20%
7612	LELAND SCHOOL DIST	1,007.26	$ 6,367,856.22	67.34%	87	685,012.49	7.24%	19	$ 485,253.28	5.13%
7613	WESTERN LINE SCHOOL DIST	1,800.89	$ 10,918,822.47	68.87%	60	899,988.10	5.68%	51	$ 930,154.39	5.87%
7620	GREENVILLE PUBLIC SCHOOLS	6,247.05	$ 37,008,193.67	68.35%	68	2,381,795.72	4.40%	94	$ 3,169,316.08	5.85%
7700	WAYNE CO SCHOOL DIST	3,541.21	$ 20,245,401.67	68.20%	73	1,410,368.98	4.75%	78	$ 1,868,196.03	6.29%
7800	WEBSTER CO SCHOOL DIST	1,696.43	$ 9,966,158.66	69.94%	35	636,961.41	4.47%	86	$ 827,269.76	5.81%
7900	WILKINSON CO SCHOOL DIST	1,267.81	$ 8,336,101.23	67.84%	83	674,735.17	5.49%	56	$ 692,156.51	5.63%
8020	LOUISVILLE MUNICIPAL SCHOOL DIST	2,525.59	$ 15,860,321.42	68.24%	72	866,719.67	3.73%	117	$ 1,422,266.23	6.12%
8111	COFFEEVILLE SCHOOL DIST	577.61	$ 4,201,540.62	66.12%	112	549,312.32	8.65%	12	$ 249,826.56	3.93%
8113	WATER VALLEY SCHOOL DIST	1,242.12	$ 7,329,317.27	77.58%	2	399,006.52	4.22%	100	$ 281,677.38	2.98%

2008-2009 EXPENDITURE RECEIPTS FOR PUBLIC SCHOOLS BY FUNCTIONAL AREAS (CONTINUED)

		2008-09 Month 1-9 Average Daily Attendance (ADA)	Total Instruction	% Instruction to Current Operations (excluding Capital Outlay)	Percent Ranked (H to L)	Total General Administration	% Gen. Adm. to Current Operations (excluding Capital Outlay)	Percent Ranked (H to L)	Total School Administration	% Sch. Adm. to Current Operations (excluding Capital Outlay)
8200	YAZOO CO SCHOOL DIST	1,630.25	$ 9,245,169.28	61.96%	143	962,361.13	6.45%	31	$ 957,550.56	6.42%
8220	YAZOO CITY MUNICIPAL SCHOOL DIST	2,531.86	$ 15,207,219.16	70.18%	34	977,995.16	4.51%	85	$ 1,202,138.43	5.55%
	STATEWIDE TOTALS	460,796.58	$ 2,750,667,101.66	68.05%		$ 173,643,330.38	4.30%		$ 229,611,827.79	5.68%

2008-2009 EXPENDITURE RECEIPTS FOR PUBLIC SCHOOLS BY FUNCTIONAL AREAS (CONTINUED)

		Percent Ranked (H to L)	Total Other Expenditures Instructional Support	% Other Instr. Exp. to Current Operations (excluding Capital Outlay)	Percent Ranked (H to L)	Total Other Expenditures Noninstructional	% Other Non- Instr. Exp. to Current Operations (excluding Capital Outlay)	Percent Ranked (H to L)	Total Current Operational Expenses	Capitalized Equipment Expenditures
0130	NATCHEZ-ADAMS SCHOOL DIST	68	$ 5,799,412.81	15.23%	53	$ 2,278,038.04	5.98%	112	$ 38,076,474.49	$ 172,862.20
0200	ALCORN SCHOOL DIST	3	$ 3,315,108.91	11.84%	131	$ 1,452,636.71	5.19%	137	$ 28,008,782.30	$ 7,449.38
0220	CORINTH SCHOOL DIST	125	$ 2,140,166.40	12.91%	109	$ 871,918.65	5.26%	135	$ 16,579,608.81	$ 50,354.33
0300	AMITE CO SCHOOL DIST	133	$ 1,900,074.64	16.58%	35	$ 731,367.20	6.38%	95	$ 11,459,231.64	$ 212,904.22
0400	ATTALA CO SCHOOL DIST	82	$ 1,492,792.96	13.70%	83	$ 742,575.89	6.81%	73	$ 10,898,367.59	$ 222,289.86
0420	KOSCIUSKO SCHOOL DIST	59	$ 1,963,601.34	12.77%	112	$ 946,758.41	6.16%	103	$ 15,371,829.18	$ 64,117.03
0500	BENTON CO SCHOOL DIST	74	$ 1,630,435.67	16.15%	42	$ 623,610.44	6.18%	102	$ 10,096,242.48	$ 6,634.05
0611	WEST BOLIVAR SCHOOL DIST	8	$ 1,007,333.10	11.21%	141	$ 613,925.66	6.83%	72	$ 8,987,235.05	$ 58,860.00
0612	BENOIT SCHOOL DIST	149	$ 576,786.64	16.30%	40	$ 285,809.07	8.08%	23	$ 3,539,376.11	$ 218,111.82
0613	NORTH BOLIVAR SCHOOL DIST	118	$ 1,009,423.69	14.46%	67	$ 500,483.75	7.17%	49	$ 6,979,275.03	$ 78,289.77
0614	CLEVELAND SCHOOL DIST	15	$ 3,878,284.12	12.54%	119	$ 2,126,049.19	6.87%	69	$ 30,926,537.33	$ 170,234.37
0615	SHAW SCHOOL DIST	142	$ 581,275.50	9.30%	150	$ 482,409.93	7.72%	28	$ 6,251,814.95	$ 4,195.43
0616	MOUND BAYOU PUBLIC SCHOOL	136	$ 702,020.97	12.47%	120	$ 415,036.72	7.37%	43	$ 5,629,849.21	$ 288,881.84
0700	CALHOUN CO SCHOOL DIST	137	$ 4,164,949.46	19.29%	12	$ 1,521,877.73	7.05%	56	$ 21,592,045.49	$ 223,637.28
0800	CARROLL COUNTY SCHOOL DIST	52	$ 1,263,027.55	14.37%	69	$ 614,457.06	6.99%	62	$ 8,791,178.68	$ 26,837.25
0900	CHICKASAW CO SCHOOL DIST	130	$ 581,583.56	13.00%	106	$ 378,517.75	8.46%	14	$ 4,473,328.81	$ 23,749.98
0920	HOUSTON SCHOOL DIST	81	$ 1,885,389.27	12.76%	114	$ 1,036,654.93	7.02%	59	$ 14,770,369.55	$ 12,983.00
0921	OKOLONA SEPARATE SCHOOL DIST	126	$ 782,268.85	11.37%	139	$ 419,217.16	6.09%	106	$ 6,879,130.35	$ 1,305.53
1000	CHOCTAW CO SCHOOL DIST	97	$ 2,802,037.53	16.59%	34	$ 931,323.51	5.51%	131	$ 16,893,719.90	$ 1,015,123.63
1100	CLAIBORNE CO SCHOOL DIST	120	$ 2,170,131.78	13.79%	79	$ 1,019,442.56	6.48%	90	$ 15,732,096.33	$ 28,628.76
1211	ENTERPRISE SCHOOL DIST	147	$ 1,331,653.97	18.54%	15	$ 413,578.85	5.76%	119	$ 7,184,126.31	$ 78,906.22
1212	QUITMAN SCHOOL DIST	14	$ 2,938,513.27	16.33%	39	$ 1,264,887.40	7.03%	57	$ 17,991,420.16	$ 44,827.74
1300	CLAY CO SCHOOL DIST	96	$ 377,562.68	16.48%	37	$ 128,571.99	5.61%	125	$ 2,290,802.68	$ 19,264.00
1320	WEST POINT SCHOOL DIST	100	$ 5,055,293.73	16.90%	30	$ 2,011,136.94	6.72%	78	$ 29,908,907.59	$ 321,938.93
1400	COAHOMA COUNTY SCHOOL DIST	102	$ 2,492,302.83	15.43%	52	$ 1,230,401.01	7.62%	31	$ 16,150,779.69	$ 71,342.16
1402	COAHOMA CO AHS	5	$ 223,150.97	7.96%	151	$ 203,335.61	7.26%	46	$ 2,801,855.76	$ 48,410.00
1420	CLARKSDALE MUNICIPAL SCHOOL DIST	35	$ 3,599,092.51	12.96%	108	$ 2,103,523.11	7.57%	34	$ 27,779,670.98	$ 512,544.30
1500	COPIAH CO SCHOOL DIST	40	$ 2,927,378.55	13.84%	78	$ 2,028,925.59	9.59%	2	$ 21,151,618.21	$ 251,978.80
1520	HAZLEHURST CITY SCHOOL DIST	141	$ 1,655,603.20	14.18%	70	$ 777,976.19	6.66%	79	$ 11,674,507.80	$ 60,091.34
1600	COVINGTON CO SCHOOLS	48	$ 3,150,238.71	11.70%	133	$ 1,971,388.96	7.32%	45	$ 26,936,539.28	$ 176,291.55
1700	DESOTO CO SCHOOL DIST	117	$ 37,742,464.73	18.46%	16	$ 11,196,766.94	5.48%	133	$ 204,406,075.70	$ 9,329,620.84
1800	FORREST COUNTY SCHOOL DIST	112	$ 2,926,612.04	14.03%	74	$ 1,155,755.39	5.54%	129	$ 20,855,375.64	$ 35,302.62
1802	FORREST COUNTY AG HIGH SCHOOL	114	$ 506,113.48	10.07%	147	$ 216,935.20	4.32%	150	$ 5,027,383.08	$ 43,620.00
1820	HATTIESBURG PUBLIC SCHOOL DIST	63	$ 6,530,250.46	14.03%	75	$ 3,029,041.65	6.51%	88	$ 46,546,280.90	$ 1,005,842.87
1821	PETAL SCHOOL DIST	62	$ 4,807,891.32	15.13%	54	$ 2,547,465.64	8.02%	24	$ 31,778,435.26	$ 605,274.32
1900	FRANKLIN CO SCHOOL DIST	44	$ 1,940,630.56	13.67%	85	$ 796,518.74	5.61%	126	$ 14,198,706.93	$ 65,577.98
2000	GEORGE CO SCHOOL DIST	105	$ 3,910,716.95	13.60%	88	$ 1,995,916.97	6.94%	65	$ 28,748,297.65	$ 323,302.34
2100	GREENE COUNTY SCHOOL DIST	95	$ 2,604,642.40	15.66%	48	$ 1,167,832.38	7.02%	58	$ 16,627,545.35	$ 268,362.40
2220	GRENADA SCHOOL DIST	115	$ 4,898,158.09	14.76%	62	$ 1,870,739.52	5.64%	124	$ 33,180,994.34	$ 435,445.00
2300	HANCOCK CO SCHOOL DIST	53	$ 7,527,286.23	21.10%	6	$ 1,797,116.20	5.04%	142	$ 35,673,909.74	$ 884,750.81
2320	BAY WAVELAND SCHOOL DIST	86	$ 6,674,623.88	27.92%	1	$ 1,067,309.56	4.46%	149	$ 23,906,826.03	$ 108,723.12
2400	HARRISON CO SCHOOL DIST	79	$ 18,369,598.95	18.13%	19	$ 6,550,034.96	6.47%	91	$ 101,300,130.68	$ 1,260,014.87
2420	BILOXI PUBLIC SCHOOL DIST	104	$ 11,270,504.11	20.04%	8	$ 2,411,855.24	4.29%	151	$ 56,240,055.61	$ 597,671.59
2421	GULFPORT SCHOOL DIST	34	$ 10,165,055.62	17.88%	20	$ 3,187,696.84	5.61%	127	$ 56,867,389.50	$ 253,789.20
2422	LONG BEACH SCHOOL DIST	93	$ 4,746,237.90	18.33%	18	$ 1,096,455.76	4.24%	152	$ 25,890,253.31	$ 337,878.57
2423	PASS CHRISTIAN PUBLIC SCHOOL DIST	18	$ 3,844,867.56	21.29%	5	$ 831,369.90	4.60%	147	$ 18,056,119.67	$ 961,125.33
2500	HINDS CO SCHOOL DIST	47	$ 9,918,925.17	19.89%	9	$ 3,037,160.43	6.09%	107	$ 49,878,099.32	$ 331,922.27
2502	HINDS CO AHS	152		0.00%	152	$ 217,816.51	8.73%	8	$ 2,494,941.95	$ -
2520	JACKSON PUBLIC SCHOOL DIST	46	$ 44,617,114.85	17.70%	22	$ 17,345,279.04	6.88%	68	$ 252,011,539.66	$ 831,664.78
2521	CLINTON PUBLIC SCHOOL DIST	54	$ 7,506,519.13	20.84%	7	$ 1,759,066.84	4.88%	145	$ 36,021,994.33	$ 551,700.34

2008-2009 EXPENDITURE RECEIPTS FOR PUBLIC SCHOOLS BY FUNCTIONAL AREAS (CONTINUED)

		Percent Ranked (H to L)	Total Other Expenditures Instructional Support	% Other Instr. Exp. to Current Operations (excluding Capital Outlay)	Percent Ranked (H to L)	Total Other Expenditures Noninstructional	% Other Non- Instr. Exp. to Current Operations (excluding Capital Outlay)	Percent Ranked (H to L)	Total Current Operational Expenses	Capitalized Equipment Expenditures
2600	HOLMES CO SCHOOL DIST	31	$ 4,359,101.39	14.96%	56	$ 2,425,426.61	8.33%	16	$ 29,129,705.80	$ 3,360,825.55
2620	DURANT PUBLIC SCHOOL DIST	150	$ 435,038.89	9.79%	148	$ 395,439.35	8.90%	6	$ 4,443,847.17	$ 4,140.41
2700	HUMPHREYS CO SCHOOL DIST	140	$ 1,921,439.40	13.77%	81	$ 1,238,050.26	8.87%	7	$ 13,950,374.84	$ 108,877.66
2900	ITAWAMBA CO SCHOOL DIST	24	$ 3,256,984.28	11.93%	129	$ 2,028,068.24	7.43%	39	$ 27,306,621.88	$ 291,587.55
3000	JACKSON CO SCHOOL DIST	37	$ 10,572,951.72	15.69%	46	$ 3,976,315.07	5.90%	114	$ 67,369,064.29	$ 635,069.51
3020	MOSS POINT SEPARATE SCHOOL DIST	108	$ 6,622,238.09	19.76%	10	$ 1,898,377.70	5.66%	122	$ 33,515,516.84	$ 298,100.18
3021	OCEAN SPRINGS SCHOOL DIST	77	$ 7,657,460.36	17.41%	25	$ 2,082,549.81	4.73%	146	$ 43,991,938.83	$ 681,724.97
3022	PASCAGOULA SCHOOL DIST	116	$ 14,082,468.67	18.38%	17	$ 3,867,542.39	5.05%	141	$ 76,627,612.15	$ 2,018,461.81
3111	EAST JASPER SCH DIST	78	$ 2,112,897.50	21.33%	4	$ 703,694.61	7.10%	52	$ 9,905,206.42	$ 245,298.55
3112	WEST JASPER SCH DIST	7	$ 2,156,337.41	16.24%	41	$ 868,566.10	6.54%	83	$ 13,279,801.84	$ 147,958.44
3200	JEFFERSON CO SCHOOL DIST	13	$ 2,101,373.53	16.92%	28	$ 753,722.65	6.07%	108	$ 12,417,793.13	$ 271,223.88
3300	JEFFERSON DAVIS CO SCHOOL DIST	89	$ 2,824,702.64	18.98%	14	$ 1,043,385.78	7.01%	61	$ 14,881,625.66	$ 714,925.51
3400	JONES CO SCHOOL DIST	92	$ 10,085,438.67	15.51%	51	$ 3,757,585.52	5.78%	118	$ 65,023,432.86	$ 1,002,686.62
3420	LAUREL SCHOOL DIST	75	$ 6,637,866.82	22.44%	3	$ 1,674,001.48	5.66%	123	$ 29,580,523.09	$ 94,479.07
3500	KEMPER CO SCHOOL DIST	123	$ 1,753,250.11	16.48%	36	$ 704,986.88	6.63%	82	$ 10,636,767.52	$ 30,530.95
3600	LAFAYETTE CO SCHOOL DIST	55	$ 2,879,014.45	13.50%	89	$ 1,087,360.69	5.10%	139	$ 21,322,081.03	$ 242,045.86
3620	OXFORD SCHOOL DIST	119	$ 4,712,738.05	15.52%	50	$ 1,701,834.32	5.60%	128	$ 30,370,219.83	$ 557,227.24
3700	LAMAR COUNTY SCHOOL DIST	42	$ 8,742,387.70	13.06%	102	$ 3,462,630.01	5.17%	138	$ 66,930,527.65	$ 1,001,435.55
3711	LUMBERTON PUBLIC SCHOOL DIST	101	$ 972,954.13	14.14%	71	$ 521,165.79	7.58%	33	$ 6,879,620.41	$ 187,608.83
3800	LAUDERDALE CO SCHOOL DIST	66	$ 7,022,322.12	14.85%	60	$ 2,611,122.36	5.52%	130	$ 47,298,187.89	$ 739,828.10
3820	MERIDIAN PUBLIC SCHOOL DIST	98	$ 9,386,608.53	15.67%	47	$ 4,102,063.21	6.85%	70	$ 59,888,327.02	$ 126,396.56
3900	LAWRENCE CO SCHOOL DIST	23	$ 2,501,916.07	13.04%	103	$ 1,272,814.26	6.63%	81	$ 19,188,707.80	$ 107,095.00
4000	LEAKE CO SCHOOL DIST	16	$ 2,927,025.49	11.62%	134	$ 1,867,333.04	7.41%	40	$ 25,192,022.37	$ 294,511.14
4100	LEE COUNTY SCHOOL DIST	32	$ 7,505,887.61	14.49%	65	$ 3,383,644.96	6.53%	84	$ 51,802,005.98	$ 967,049.11
4111	NETTLETON SCHOOL DIST	124	$ 1,413,535.57	13.32%	95	$ 717,047.36	6.76%	76	$ 10,613,414.89	$ 74,959.12
4120	TUPELO PUBLIC SCHOOL DIST	138	$ 9,153,653.59	13.67%	86	$ 3,496,908.74	5.22%	136	$ 66,976,620.35	$ 248,314.36
4200	LEFLORE CO SCHOOL DIST	88	$ 3,550,609.78	14.11%	72	$ 2,344,129.51	9.32%	3	$ 25,161,496.38	$ 164,189.59
4220	GREENWOOD PUBLIC SCHOOL DIST	2	$ 3,139,621.48	12.72%	115	$ 1,917,625.23	7.77%	27	$ 24,676,544.44	$ 148,541.21
4300	LINCOLN CO SCHOOL DIST	134	$ 2,711,663.48	14.47%	66	$ 1,386,392.37	7.40%	41	$ 18,739,359.08	$ 395,689.00
4320	BROOKHAVEN SCHOOL DIST	12	$ 5,164,666.80	19.07%	13	$ 1,864,500.94	6.89%	67	$ 27,076,843.93	$ 595,585.00
4400	LOWNDES CO SCHOOL DIST	64	$ 6,907,197.57	16.37%	38	$ 2,069,726.88	4.91%	144	$ 42,189,375.12	$ 496,430.91
4420	COLUMBUS MUNICIPAL SCHOOL DIST	80	$ 8,338,111.67	19.75%	11	$ 2,919,103.89	6.91%	66	$ 42,216,873.91	$ 628,179.90
4500	MADISON CO SCHOOL DIST	69	$ 14,026,673.07	16.66%	33	$ 3,824,144.67	4.54%	148	$ 84,199,017.37	$ 2,012,997.49
4520	CANTON PUBLIC SCHOOL DIST	41	$ 3,923,092.80	14.93%	59	$ 2,341,258.69	8.91%	5	$ 26,273,321.36	$ 267,684.57
4600	MARION CO SCHOOL DIST	45	$ 3,363,010.13	14.96%	57	$ 1,645,811.20	7.32%	44	$ 22,480,607.51	$ 64,427.48
4620	COLUMBIA SCHOOL DIST	71	$ 2,087,185.31	13.48%	90	$ 1,007,483.22	6.51%	87	$ 15,481,344.80	$ 386,338.80
4700	MARSHALL CO SCHOOL DIST	56	$ 2,963,723.54	12.99%	107	$ 1,554,441.73	6.81%	74	$ 22,817,304.10	$ 12,947.50
4720	HOLLY SPRINGS SCHOOL DIST	73	$ 2,172,397.31	14.93%	58	$ 965,702.47	6.64%	80	$ 14,547,980.95	$ 430,532.18
4800	MONROE CO SCHOOL DIST	131	$ 2,199,805.29	11.57%	135	$ 1,209,257.10	6.36%	96	$ 19,010,514.80	$ 232,281.91
4820	ABERDEEN SCHOOL DIST	1	$ 2,147,901.94	14.39%	68	$ 934,470.25	6.26%	100	$ 14,923,748.63	$ 26,072.82
4821	AMORY SCHOOL DIST	17	$ 1,867,012.03	13.21%	100	$ 1,208,194.84	8.55%	12	$ 14,137,515.23	$ 31,841.00
4900	MONTGOMERY CO SCHOOL DIST	129	$ 588,144.84	12.40%	121	$ 309,104.93	6.52%	86	$ 4,743,672.53	$ 589.96
4920	WINONA SEPARATE SCHOOL DIST	113	$ 1,152,720.36	10.21%	145	$ 665,023.69	5.89%	115	$ 11,291,013.57	$ 168,384.13
5000	NESHOBA COUNTY SCHOOL DIST	132	$ 2,582,046.40	12.26%	125	$ 1,487,764.32	7.07%	54	$ 21,054,327.90	$ 302,367.75
5020	PHILADELPHIA PUBLIC SCHOOL DIST	94	$ 1,158,370.56	12.06%	127	$ 652,577.33	6.79%	75	$ 9,608,607.88	$ 116,626.15
5100	NEWTON COUNTY SCHOOL DIST	43	$ 1,921,690.37	13.23%	99	$ 1,187,822.74	8.18%	20	$ 14,528,324.66	$ 178,533.02
5130	NEWTON MUNICIPAL SCHOOL DIST	67	$ 1,250,846.95	12.77%	113	$ 696,273.18	7.11%	51	$ 9,796,725.11	$ 154,974.21
5131	UNION PUBLIC SCHOOL DIST	36	$ 1,019,760.61	15.05%	55	$ 409,096.70	6.04%	110	$ 6,774,737.38	$ 66,788.61
5200	NOXUBEE COUNTY SCHOOL DIST	107	$ 3,088,081.21	16.83%	31	$ 1,106,197.37	6.03%	111	$ 18,352,999.02	$ 44,213.05
5300	OKTIBBEHA COUNTY SCHOOL DIST	139	$ 2,593,778.17	24.48%	2	$ 600,340.87	5.67%	121	$ 10,594,340.98	$ 16,514.80

2008-2009 EXPENDITURE RECEIPTS FOR PUBLIC SCHOOLS BY FUNCTIONAL AREAS (CONTINUED)

		Percent Ranked (H to L)	Total Other Expenditures Instructional Support	% Other Instr. Exp. to Current Operations (excluding Capital Outlay)	Percent Ranked (H to L)	Total Other Expenditures Noninstructional	% Other Non- Instr. Exp. to Current Operations (excluding Capital Outlay)	Percent Ranked (H to L)	Total Current Operational Expenses	Capitalized Equipment Expenditures
5320	STARKVILLE SCHOOL DIST	122	$ 5,211,608.71	12.85%	110	$ 4,096,695.84	10.10%	1	$ 40,543,777.00	$ 565,285.89
5411	NORTH PANOLA SCHOOLS	83	$ 2,276,600.58	14.67%	63	$ 1,095,535.47	7.06%	55	$ 15,516,248.23	$ 193,942.71
5412	SOUTH PANOLA SCHOOL DIST	50	$ 6,256,249.34	17.19%	27	$ 2,283,951.73	6.28%	99	$ 36,387,003.09	$ 468,816.19
5500	PEARL RIVER CO SCHOOL DIST	111	$ 4,009,710.90	16.70%	32	$ 1,424,331.01	5.93%	113	$ 24,012,715.17	$ 325,579.11
5520	PICAYUNE SCHOOL DIST	29	$ 5,498,705.99	16.92%	29	$ 1,965,356.44	6.05%	109	$ 32,497,681.42	$ 640,569.05
5530	POPLARVILLE SCHOOL DIST	65	$ 2,214,149.41	12.15%	126	$ 1,291,721.19	7.09%	53	$ 18,222,579.85	$ 156,906.29
5600	PERRY CO SCHOOL DIST	9	$ 1,637,350.56	14.60%	64	$ 718,545.28	6.41%	94	$ 11,214,313.85	$ 580,206.31
5620	RICHTON SCHOOL DIST	146	$ 765,436.27	13.64%	87	$ 391,720.47	6.98%	64	$ 5,610,714.56	$ 147,859.00
5711	NORTH PIKE SCHOOL DIST	21	$ 1,725,394.92	11.96%	128	$ 927,227.53	6.43%	92	$ 14,429,568.81	$ 309,813.09
5712	SOUTH PIKE SCHOOL DIST	109	$ 3,119,546.56	17.37%	26	$ 1,227,672.83	6.83%	71	$ 17,963,780.64	$ 1,543,986.17
5720	MCCOMB SCHOOL DIST	6	$ 3,092,540.81	11.86%	130	$ 2,116,401.71	8.12%	22	$ 26,072,780.50	$ 106,318.38
5800	PONTOTOC CO SCHOOL DIST	127	$ 2,889,647.00	11.50%	137	$ 1,455,746.42	5.79%	117	$ 25,122,698.79	$ 419,049.01
5820	PONTOTOC CITY SCHOOLS	143	$ 2,078,742.22	12.27%	124	$ 1,035,214.96	6.11%	105	$ 16,945,416.68	$ 179,176.78
5900	PRENTISS CO SCHOOL DIST	144	$ 2,063,826.62	10.77%	143	$ 1,651,560.29	8.62%	11	$ 19,156,252.03	$ 126,833.49
5920	BALDWYN SCHOOL DIST	87	$ 987,575.82	12.60%	118	$ 510,189.12	6.51%	89	$ 7,840,033.17	$ 108,355.05
5921	BOONEVILLE SCHOOL DIST	148	$ 959,647.83	9.34%	149	$ 512,042.87	4.98%	143	$ 10,272,626.00	$ 84,001.00
6000	QUITMAN CO SCHOOL DIST	99	$ 1,719,880.13	13.03%	105	$ 1,106,619.71	8.38%	15	$ 13,200,242.49	$ 142,989.44
6100	RANKIN CO SCHOOL DIST	10	$ 18,527,388.61	13.03%	104	$ 8,722,656.09	6.13%	104	$ 142,180,775.31	$ 1,197,829.21
6120	PEARL PUBLIC SCHOOL DIST	91	$ 4,809,261.17	16.07%	43	$ 1,919,098.95	6.41%	93	$ 29,933,413.93	$ 223,904.98
6200	SCOTT CO SCHOOL DIST	70	$ 3,053,817.01	11.52%	136	$ 2,154,595.74	8.13%	21	$ 26,506,649.88	$ 122,198.82
6220	FOREST MUNICIPAL SCHOOL DIST	38	$ 1,608,211.78	13.25%	98	$ 914,329.51	7.53%	36	$ 12,140,039.51	$ 152,995.07
6312	SOUTH DELTA SCHOOL DIST	128	$ 1,663,533.05	16.02%	44	$ 817,063.19	7.87%	26	$ 10,383,740.46	$ 278,004.71
6400	SIMPSON CO SCHOOL DIST	11	$ 3,593,340.42	11.39%	138	$ 2,417,789.36	7.66%	30	$ 31,557,554.27	$ 367,107.57
6500	SMITH CO SCHOOL DIST	19	$ 3,522,233.06	15.79%	45	$ 1,502,747.44	6.74%	77	$ 22,303,384.90	$ 100,001.96
6600	STONE CO SCHOOL DIST	84	$ 2,990,420.20	13.15%	101	$ 1,435,906.26	6.31%	97	$ 22,741,383.51	$ 196,858.04
6700	SUNFLOWER CO SCHOOL DIST	135	$ 1,754,245.50	11.82%	132	$ 1,224,303.73	8.25%	18	$ 14,844,686.70	$ 167,648.64
6720	DREW SCHOOL DIST	26	$ 696,319.42	12.60%	117	$ 480,748.76	8.70%	9	$ 5,527,443.61	$ 4,329.95
6721	INDIANOLA SCHOOL DIST	33	$ 2,430,194.03	12.38%	122	$ 1,460,241.84	7.44%	38	$ 19,628,861.23	$ 22,733.67
6811	EAST TALLAHATCHIE SCHOOL DIST	27	$ 1,565,266.26	13.30%	96	$ 767,568.61	6.52%	85	$ 11,769,478.02	$ 142,629.49
6812	WEST TALLAHATCHIE SCHOOL DIST	103	$ 1,323,660.47	13.90%	77	$ 753,225.18	7.91%	25	$ 9,521,568.71	$ 85,039.61
6900	TATE CO SCHOOL DIST	30	$ 3,357,788.87	15.56%	49	$ 1,654,778.88	7.67%	29	$ 21,581,775.06	$ 320,112.00
6920	SENATOBIA MUNICIPAL SCHOOL DIST	72	$ 1,636,175.91	12.61%	116	$ 713,636.20	5.50%	132	$ 12,970,601.09	$ 139,398.04
7011	NORTH TIPPAH SCHOOL DIST	4	$ 1,405,694.91	13.77%	82	$ 849,269.54	8.32%	17	$ 10,209,425.24	$ 29,043.81
7012	SOUTH TIPPAH SCHOOL DIST	90	$ 2,817,770.74	13.69%	84	$ 1,443,820.12	7.02%	60	$ 20,576,913.97	$ 200,356.18
7100	TISHOMINGO CO SP MUN SCH DIST	49	$ 3,493,247.57	13.78%	80	$ 2,161,759.28	8.53%	13	$ 25,354,164.89	$ 212,854.44
7200	TUNICA COUNTY SCHOOL DIST	20	$ 4,352,877.52	17.74%	21	$ 1,853,122.98	7.55%	35	$ 24,538,910.79	$ 403,232.91
7300	UNION CO SCHOOL DIST	51	$ 2,170,706.84	11.30%	140	$ 1,760,621.43	9.17%	4	$ 19,208,831.28	$ 75,983.47
7320	NEW ALBANY PUBLIC SCHOOLS	61	$ 2,361,016.29	13.39%	92	$ 1,014,704.78	5.76%	120	$ 17,631,685.04	$ 120,315.01
7400	WALTHALL CO SCHOOL DIST	25	$ 2,355,166.03	12.31%	123	$ 1,373,372.52	7.18%	48	$ 19,137,287.26	$ 41,195.46
7500	VICKSBURG WARREN SCHOOL DIST	121	$ 12,501,120.53	17.52%	24	$ 3,760,784.14	5.27%	134	$ 71,351,638.79	$ 400,171.43
7611	HOLLANDALE SCHOOL DIST	106	$ 957,678.93	10.28%	144	$ 543,330.49	5.83%	116	$ 9,318,830.75	$ 86,977.19
7612	LELAND SCHOOL DIST	110	$ 1,257,267.96	13.30%	97	$ 660,907.42	6.99%	63	$ 9,456,297.37	$ 333,508.10
7613	WESTERN LINE SCHOOL DIST	57	$ 2,121,141.29	13.38%	93	$ 984,537.35	6.21%	101	$ 15,854,643.60	$ 266,069.70
7620	GREENVILLE PUBLIC SCHOOLS	58	$ 7,530,892.07	13.91%	76	$ 4,052,930.49	7.49%	37	$ 54,143,128.03	$ 114,934.95
7700	WAYNE CO SCHOOL DIST	28	$ 3,971,178.82	13.38%	94	$ 2,190,580.50	7.38%	42	$ 29,685,726.00	$ 282,954.23
7800	WEBSTER CO SCHOOL DIST	60	$ 1,920,502.93	13.48%	91	$ 898,680.12	6.31%	98	$ 14,249,572.88	$ 234,883.38
7900	WILKINSON CO SCHOOL DIST	76	$ 1,577,309.50	12.84%	111	$ 1,007,318.87	8.20%	19	$ 12,287,621.28	$ 83,950.30
8020	LOUISVILLE MUNICIPAL SCHOOL DIST	39	$ 3,440,577.38	14.80%	61	$ 1,652,172.14	7.11%	50	$ 23,242,056.84	$ 372,375.93
8111	COFFEEVILLE SCHOOL DIST	145	$ 894,530.92	14.08%	73	$ 458,855.10	7.22%	47	$ 6,354,065.52	$ 85,729.79
8113	WATER VALLEY SCHOOL DIST	151	$ 958,042.12	10.14%	146	$ 479,487.94	5.08%	140	$ 9,447,531.23	$ 16,175.00

2008-2009 EXPENDITURE RECEIPTS FOR PUBLIC SCHOOLS BY FUNCTIONAL AREAS (CONTINUED)

		Percent Ranked (H to L)	Total Other Expenditures Instructional Support	% Other Instr. Exp. to Current Operations (excluding Capital Outlay)	Percent Ranked (H to L)	Total Other Expenditures Noninstructional	% Other Non- Instr. Exp. to Current Operations (excluding Capital Outlay)	Percent Ranked (H to L)	Total Current Operational Expenses	Capitalized Equipment Expenditures
8200	YAZOO CO SCHOOL DIST	22	$ 2,620,108.42	17.56%	23	$ 1,136,395.26	7.62%	32	$ 14,921,584.65	$ 18,327.99
8220	YAZOO CITY MUNICIPAL SCHOOL DIST	85	$ 2,407,991.18	11.11%	142	$ 1,874,905.27	8.65%	10	$ 21,670,249.20	$ 127,537.34
	STATEWIDE TOTALS		$ 627,774,104.44	15.53%		$ 260,258,829.38	6.44%		$ 4,041,955,193.65	$ 57,226,781.92

MISSISSIPPI DEPARTMENT OF EDUCATION

teach_learn_live

District Financial Information

Expenditure Per Pupil in Average Daily Attendance

2008-2009 EXPENDITURE PER PUPIL IN AVERAGE DAILY ATTENDANCE

		2008-09 Month 1-9 Average Daily Attendance	EXPENDITURE PER PUPIL IN ADA ALL FUNDS Exp. Functions 1000 - 3999 divided by ADA	Rank (H to L)	INSTRUCTIONAL COSTS IN ADA ALL FUNDS Exp. Functions: 1000-1999; 2100-2299 divided by ADA	Rank (H to L)	2008-09 TRANSPORTED ADA	EXPENDITURE PER PUPIL FOR TRANSPORTATION IN ADA ALL FUNDS Exp. Functions 2700-2799 divided by Transported ADA	Rank (H to L)
0130	NATCHEZ ADAMS SCHOOL DIST	3,726.94	$ 10,262.93	33	$ 6,924.84	28	3,666.76	$ 520.79	52
0200	ALCORN SCHOOL DIST	3,514.88	$ 7,970.75	132	$ 5,817.69	95	3,458.36	$ 328.48	125
0220	CORINTH SCHOOL DIST	1,878.08	$ 8,854.77	83	$ 6,446.99	52	1,350.75	$ 501.33	59
0300	AMITE CO SCHOOL DIST	1,152.03	$ 10,131.80	35	$ 6,640.06	40	1,178.15	$ 821.27	8
0400	ATTALA CO SCHOOL DIST	1,054.81	$ 10,542.81	25	$ 7,046.00	25	1,079.30	$ 775.59	12
0420	KOSCIUSKO SCHOOL DIST	2,116.34	$ 7,293.70	150	$ 5,135.78	146	1,857.57	$ 277.65	144
0500	BENTON CO SCHOOL DIST	1,282.58	$ 7,877.00	135	$ 5,148.67	144	1,352.38	$ 466.81	70
0611	WEST BOLIVAR SCHOOL DIST	867.96	$ 10,422.25	28	$ 7,054.04	24	698.25	$ 413.35	91
0612	BENOIT SCHOOL DIST	252.20	$ 14,898.84	3	$ 8,361.11	6	258.52	$ 1,058.42	2
0613	NORTH BOLIVAR SCHOOL DIST	699.89	$ 10,083.82	36	$ 6,590.16	41	719.70	$ 401.11	103
0614	CLEVELAND SCHOOL DIST	3,303.83	$ 9,412.34	61	$ 6,465.00	51	3,083.19	$ 288.44	140
0615	SHAW SCHOOL DIST	563.98	$ 11,092.61	17	$ 7,363.20	16	589.07	$ 234.53	149
0616	MOUND BAYOU PUBLIC SCHOOL	562.37	$ 10,524.62	27	$ 6,564.52	43	562.89	$ 453.07	76
0700	CALHOUN CO SCHOOL DIST	2,310.89	$ 9,440.38	60	$ 6,079.73	76	2,130.45	$ 403.04	102
0800	CARROLL CO SCHOOL DIST	894.00	$ 9,863.55	47	$ 6,526.70	48	940.52	$ 617.11	25
0900	CHICKASAW CO SCHOOL DIST	546.96	$ 8,221.95	116	$ 5,499.48	122	558.85	$ 297.54	138
0920	HOUSTON SCHOOL DIST	1,801.52	$ 8,206.04	117	$ 5,674.66	110	1,481.86	$ 466.74	71
0921	OKOLONA SEPARATE SCHOOL DIST	650.33	$ 10,579.91	22	$ 7,292.24	18	665.06	$ 302.55	136
1000	CHOCTAW CO SCHOOL DIST	1,474.97	$ 12,141.84	9	$ 7,831.98	9	1,343.07	$ 587.51	32
1100	CLAIBORNE CO SCHOOL DIST	1,719.75	$ 9,164.54	72	$ 6,336.13	59	1,759.87	$ 476.70	69
1211	ENTERPRISE SCHOOL DIST	828.46	$ 8,766.91	89	$ 5,639.97	113	802.37	$ 488.76	64
1212	QUITMAN SCHOOL DIST	1,908.86	$ 9,448.70	58	$ 6,212.69	69	1,971.61	$ 550.91	45
1300	CLAY COUNTY SCHOOL DIST	149.08	$ 15,495.48	1	$ 8,497.62	4	270.25	$ 870.33	6
1320	WEST POINT SCHOOL DIST	3,085.96	$ 9,796.25	49	$ 6,307.13	61	2,906.17	$ 431.01	86
1400	COAHOMA COUNTY SCHOOL DIST	1,513.02	$ 10,721.68	20	$ 6,967.23	27	1,844.58	$ 487.24	65
1402	COAHOMA CO AHS	251.16	$ 11,348.41	14	$ 8,234.78	7			
1420	CLARKSDALE SEPARATE SCHOOL DIST	3,319.44	$ 8,523.19	98	$ 5,776.18	98	2,432.69	$ 304.98	135
1500	COPIAH CO SCHOOL DIST	2,779.54	$ 7,700.41	140	$ 4,933.70	148	2,671.90	$ 481.97	67
1520	HAZLEHURST CITY SCHOOL DIST	1,402.64	$ 8,366.08	107	$ 5,436.12	127	1,472.60	$ 310.48	132
1600	COVINGTON CO SCHOOLS	3,073.65	$ 8,821.05	84	$ 5,997.90	82	3,328.10	$ 411.62	94
1700	DESOTO CO SCHOOL DIST	28,997.88	$ 7,370.74	148	$ 4,719.76	150	27,669.26	$ 445.20	82
1800	FORREST COUNTY SCHOOL DIST	2,284.04	$ 9,146.37	75	$ 6,352.98	55	2,958.43	$ 396.42	104
1802	FORREST COUNTY AG HIGH SCHOOL	522.01	$ 9,714.38	53	$ 7,188.16	22			
1820	HATTIESBURG PUBLIC SCHOOL DIST	4,225.01	$ 11,254.91	15	$ 7,629.95	11	2,895.14	$ 486.72	66
1821	PETAL SCHOOL DIST	3,765.40	$ 8,600.34	95	$ 5,559.21	117	3,868.41	$ 307.76	133
1900	FRANKLIN CO SCHOOL DIST	1,350.40	$ 10,563.01	23	$ 7,279.21	20	1,317.48	$ 582.88	34
2000	GEORGE CO SCHOOL DIST	3,958.75	$ 7,343.63	149	$ 5,213.08	139	4,137.33	$ 357.61	117
2100	GREENE CO SCHOOL DIST	1,904.95	$ 8,869.48	82	$ 5,992.63	85	1,974.42	$ 624.77	24
2220	GRENADA SCHOOL DIST	4,122.23	$ 8,154.92	118	$ 5,684.27	109	4,264.53	$ 551.80	44
2300	HANCOCK CO SCHOOL DIST	4,062.12	$ 8,999.90	78	$ 5,698.87	107	4,264.07	$ 601.69	28

2008-2009 EXPENDITURE PER PUPIL IN AVERAGE DAILY ATTENDANCE (CONTINUED)

		2008-09 Month 1-9 Average Daily Attendance	EXPENDITURE PER PUPIL IN ADA ALL FUNDS Exp. Functions 1000 - 3999 divided by ADA	Rank (H to L)	INSTRUCTIONAL COSTS IN ADA ALL FUNDS Exp. Functions: 1000-1999; 2100-2299 divided by ADA	Rank (H to L)	2008-09 TRANSPORTED ADA	EXPENDITURE PER PUPIL FOR TRANSPORTATION IN ADA ALL FUNDS Exp. Functions 2700-2799 divided by Transported ADA	Rank (H to L)
2320	BAY ST LOUIS WAVELAND SCHOOL DIST	1,569.08	$ 15,305.50	2	$ 8,679.50	2	1,540.34	$ 480.82	68
2400	HARRISON CO SCHOOL DIST	12,360.61	$ 8,297.34	112	$ 5,505.56	121	12,763.25	$ 456.56	73
2420	BILOXI PUBLIC SCHOOL DIST	4,489.73	$ 12,659.50	7	$ 8,422.13	5	3,517.62	$ 520.24	53
2421	GULFPORT SCHOOL DIST	5,243.80	$ 10,893.09	19	$ 7,289.71	19	4,605.23	$ 351.18	119
2422	LONG BEACH SCHOOL DIST	2,652.69	$ 9,887.37	45	$ 6,641.92	39	2,257.79	$ 363.21	114
2423	PASS CHRISTIAN PUBLIC SCHOOL DIST	1,447.63	$ 13,136.81	6	$ 7,694.98	10	1,357.61	$ 979.05	3
2500	HINDS CO SCHOOL DIST	6,402.42	$ 7,842.35	138	$ 4,801.62	149	6,749.36	$ 584.67	33
2502	HINDS CO AHS	182.32	$ 13,684.41	4	$ 12,453.08	1			
2520	JACKSON PUBLIC SCHOOL DIST	28,047.78	$ 9,014.73	77	$ 5,894.77	91	23,714.86	$ 511.77	56
2521	CLINTON PUBLIC SCHOOL DIST	4,512.98	$ 8,104.11	123	$ 5,181.43	141	4,382.87	$ 466.15	72
2600	HOLMES CO SCHOOL DIST	3,120.56	$ 10,411.76	29	$ 6,103.66	74	3,219.23	$ 535.31	48
2620	DURANT PUBLIC SCHOOL DISTRICT	539.66	$ 8,242.20	114	$ 5,703.70	106	0.81	$ 9,292.75	1
2700	HUMPHREYS CO SCHOOL DIST	1,730.63	$ 8,123.72	121	$ 5,419.59	128	1,403.29	$ 414.20	90
2900	ITAWAMBA CO SCHOOL DIST	3,418.77	$ 8,072.56	127	$ 5,703.78	105	3,494.55	$ 394.47	106
3000	JACKSON CO SCHOOL DIST	8,462.86	$ 8,035.60	128	$ 5,476.34	123	8,831.68	$ 446.07	80
3020	MOSS POINT SEPARATE SCHOOL DIST	2,894.32	$ 11,682.75	13	$ 7,524.79	14	2,809.23	$ 454.01	75
3021	OCEAN SPRINGS SCHOOL DIST	5,094.17	$ 8,769.57	88	$ 5,893.76	92	4,863.30	$ 369.45	111
3022	PASCAGOULA SEPARATE SCHOOL DIST	6,681.78	$ 11,770.23	12	$ 7,601.49	12	4,834.97	$ 724.17	14
3111	EAST JASPER SCHOOL DIST	1,066.88	$ 9,514.20	55	$ 5,413.45	131	1,120.48	$ 685.51	17
3112	WEST JASPER SCHOOLS	1,523.56	$ 8,813.41	85	$ 5,721.59	102	1,571.74	$ 631.72	23
3200	JEFFERSON CO SCHOOL DIST	1,371.54	$ 9,251.66	70	$ 5,783.75	97	1,441.76	$ 544.36	46
3300	JEFFERSON DAVIS CO SCHOOL DIST	1,704.53	$ 9,150.06	74	$ 5,292.77	137	1,775.43	$ 917.83	5
3400	JONES CO SCHOOL DIST	7,695.21	$ 8,580.16	96	$ 5,996.69	83	8,044.66	$ 582.32	35
3420	LAUREL SCHOOL DIST	2,774.81	$ 10,694.43	21	$ 6,672.36	36	2,389.19	$ 292.70	139
3500	KEMPER CO SCHOOL DIST	1,143.08	$ 9,332.07	66	$ 6,119.69	73	1,126.95	$ 660.54	18
3600	LAFAYETTE CO SCHOOL DIST	2,267.28	$ 9,511.01	56	$ 6,777.85	35	2,364.82	$ 530.31	50
3620	OXFORD SCHOOL DIST	3,111.22	$ 9,940.62	44	$ 6,857.65	34	3,234.16	$ 449.62	78
3700	LAMAR CO SCHOOL DIST	7,860.20	$ 8,642.52	92	$ 6,221.07	68	7,979.45	$ 356.56	118
3711	LUMBERTON PUBLIC SCHOOL DIST	751.31	$ 9,406.54	62	$ 6,077.47	77	803.20	$ 287.33	141
3800	LAUDERDALE CO SCHOOL DIST	6,219.28	$ 7,724.05	139	$ 5,372.99	133	6,035.58	$ 455.07	74
3820	MERIDIAN PUBLIC SCHOOL DIST	6,004.93	$ 9,994.24	39	$ 6,920.11	29	5,046.02	$ 319.82	130
3900	LAWRENCE CO SCHOOL DIST	2,097.53	$ 9,199.30	71	$ 6,157.20	70	1,882.18	$ 647.97	22
4000	LEAKE CO SCHOOL DIST	3,077.62	$ 8,281.25	113	$ 5,581.03	116	3,233.42	$ 410.60	96
4100	LEE COUNTY SCHOOL DIST	6,502.36	$ 8,115.02	122	$ 5,549.35	119	6,786.37	$ 423.21	87
4111	NETTLETON SCHOOL DIST	1,299.53	$ 8,224.80	115	$ 5,740.16	101	1,336.51	$ 374.00	109
4120	TUPELO PUBLIC SCHOOL DIST	6,736.46	$ 9,979.27	41	$ 7,346.71	17	5,624.04	$ 276.78	145
4200	LEFLORE CO SCHOOL DIST	2,666.76	$ 9,496.80	57	$ 6,269.40	65	2,777.92	$ 610.49	26
4220	GREENWOOD PUBLIC SCHOOL DIST	2,674.37	$ 9,282.59	67	$ 6,139.66	71	1,811.02	$ 285.94	142
4300	LINCOLN CO SCHOOL DIST	2,918.57	$ 6,556.31	152	$ 4,448.40	152	2,821.91	$ 407.36	98
4320	BROOKHAVEN SCHOOL DIST	2,782.06	$ 9,946.74	43	$ 6,121.71	72	2,858.07	$ 532.03	49

2008-2009 EXPENDITURE PER PUPIL IN AVERAGE DAILY ATTENDANCE (CONTINUED)

		2008-09 Month 1-9 Average Daily Attendance	EXPENDITURE PER PUPIL IN ADA ALL FUNDS Exp. Functions 1000 - 3999 divided by ADA	Rank (H to L)	INSTRUCTIONAL COSTS IN ADA ALL FUNDS Exp. Functions: 1000-1999; 2100-2299 divided by ADA	Rank (H to L)	2008-09 TRANSPORTED ADA	EXPENDITURE PER PUPIL FOR TRANSPORTATION IN ADA ALL FUNDS Exp. Functions 2700-2799 divided by Transported ADA	Rank (H to L)
4400	LOWNDES CO SCHOOL DIST	5,096.04	$ 8,376.27	105	$ 5,748.82	99	5,321.82	$ 396.07	105
4420	COLUMBUS MUNICIPAL SCHOOL DIST	4,187.54	$ 10,231.56	34	$ 6,539.55	46	3,676.02	$ 492.92	61
4500	MADISON CO SCHOOL DIST	10,990.50	$ 7,844.23	137	$ 5,418.21	129	11,055.86	$ 492.27	62
4520	CANTON PUBLIC SCHOOL DIST	3,122.84	$ 8,499.00	102	$ 5,450.50	124	3,235.19	$ 280.21	143
4600	MARION CO SCHOOL DIST	2,331.93	$ 9,667.97	54	$ 6,559.70	45	2,441.45	$ 569.19	40
4620	COLUMBIA SCHOOL DIST	1,690.69	$ 9,385.33	64	$ 6,366.41	54	1,625.44	$ 649.69	21
4700	MARSHALL CO SCHOOL DIST	3,062.47	$ 7,454.85	146	$ 5,140.04	145	3,167.88	$ 411.19	95
4720	HOLLY SPRINGS SCHOOL DIST	1,518.39	$ 9,864.73	46	$ 6,530.70	47	1,598.19	$ 412.30	93
4800	MONROE CO SCHOOL DIST	2,192.88	$ 8,775.13	87	$ 6,420.27	53	2,202.35	$ 419.80	89
4820	ABERDEEN SCHOOL DIST	1,417.23	$ 10,548.62	24	$ 6,859.20	33	1,196.29	$ 516.76	55
4821	AMORY SCHOOL DIST	1,749.40	$ 8,099.55	124	$ 5,441.75	125	1,591.03	$ 319.87	128
4900	MONTGOMERY CO SCHOOL DIST	397.45	$ 11,936.75	11	$ 7,872.31	8	417.54	$ 775.66	11
4920	WINONA SEPARATE SCHOOL DIST	1,177.04	$ 9,735.78	51	$ 7,137.78	23	1,225.45	$ 264.62	147
5000	NESHOBA COUNTY SCHOOL DIST	2,885.88	$ 7,400.41	147	$ 5,180.97	142	3,248.63	$ 384.55	107
5020	PHILADELPHIA PUBLIC SCHOOL DIST	1,103.37	$ 8,797.46	86	$ 6,083.85	75	1,132.88	$ 332.88	122
5100	NEWTON COUNTY SCHOOL DIST	1,832.06	$ 8,027.50	130	$ 5,415.64	130	2,022.99	$ 445.73	81
5130	NEWTON MUNICIPAL SCHOOL DIST	969.18	$ 10,268.16	32	$ 6,864.53	32	971.62	$ 443.77	84
5131	UNION PUBLIC SCHOOL DIST	840.91	$ 8,135.86	120	$ 5,378.95	132	631.98	$ 405.74	100
5200	NOXUBEE CO SCHOOL DIST	1,844.20	$ 9,975.71	42	$ 6,661.71	37	1,780.09	$ 562.91	41
5300	OKTIBBEHA CO SCHOOL DIST	800.76	$ 13,250.98	5	$ 7,526.23	13	847.79	$ 821.93	7
5320	STARKVILLE SCHOOL DIST	3,964.34	$ 10,369.71	31	$ 7,019.17	26	3,986.27	$ 588.13	31
5411	NORTH PANOLA SCHOOL DIST	1,566.36	$ 10,029.74	37	$ 6,465.56	50	1,522.51	$ 609.64	27
5412	SOUTH PANOLA SCHOOL DIST	4,327.19	$ 8,517.26	100	$ 5,695.40	108	4,501.02	$ 570.38	38
5500	PEARL RIVER CO SCHOOL DIST	2,915.79	$ 8,347.07	110	$ 5,622.36	114	2,988.75	$ 383.92	108
5520	PICAYUNE SCHOOL DIST	3,316.94	$ 9,990.61	40	$ 6,560.27	44	3,193.12	$ 697.17	15
5530	POPLARVILLE SCHOOL DIST	2,062.54	$ 8,911.09	81	$ 6,271.19	64	2,154.32	$ 421.92	88
5600	PERRY CO SCHOOL DIST	1,249.08	$ 9,442.57	59	$ 5,993.03	84	1,372.49	$ 444.71	83
5620	RICHTON SCHOOL DIST	712.42	$ 8,083.12	125	$ 5,343.32	134	693.12	$ 555.97	42
5711	NORTH PIKE SCHOOL DIST	2,177.51	$ 6,759.49	151	$ 4,671.23	151	2,241.00	$ 523.95	51
5712	SOUTH PIKE SCHOOL DIST	1,876.54	$ 10,395.53	30	$ 6,339.85	58	1,780.92	$ 685.99	16
5720	MCCOMB SCHOOL DIST	2,658.34	$ 9,847.91	48	$ 6,656.50	38	2,462.68	$ 329.31	124
5800	PONTOTOC CO SCHOOL DIST	3,161.52	$ 8,078.95	126	$ 5,941.66	86	3,254.99	$ 501.30	60
5820	PONTOTOC CITY SCHOOLS	2,165.14	$ 7,909.23	134	$ 5,748.68	100	2,171.08	$ 313.86	131
5900	PRENTISS CO SCHOOL DIST	2,156.03	$ 8,943.79	80	$ 6,476.14	49	2,249.71	$ 407.19	99
5920	BALDWYN SCHOOL DIST	870.64	$ 9,129.36	76	$ 6,233.05	67	920.03	$ 329.52	123
5921	BOONEVILLE SCHOOL DIST	1,240.68	$ 8,347.54	109	$ 6,292.29	62	845.32	$ 363.84	113
6000	QUITMAN CO SCHOOL DIST	1,267.07	$ 10,530.78	26	$ 6,887.45	31	1,327.00	$ 490.55	63
6100	RANKIN CO SCHOOL DIST	17,171.44	$ 8,349.83	108	$ 5,903.80	89	17,644.12	$ 344.28	120
6120	PEARL PUBLIC SCHOOL DIST	3,602.56	$ 8,371.08	106	$ 5,586.35	115	3,619.50	$ 306.98	134
6200	SCOTT CO SCHOOL DIST	3,561.73	$ 7,476.38	145	$ 5,182.60	140	3,381.13	$ 373.11	110

2008-2009 EXPENDITURE PER PUPIL IN AVERAGE DAILY ATTENDANCE (CONTINUED)

		2008-09 Month 1-9 Average Daily Attendance	EXPENDITURE PER PUPIL IN ADA ALL FUNDS Exp. Functions 1000 - 3999 divided by ADA	Rank (H to L)	INSTRUCTIONAL COSTS IN ADA ALL FUNDS Exp. Functions: 1000-1999; 2100-2299 divided by ADA	Rank (H to L)	2008-09 TRANSPORTED ADA	EXPENDITURE PER PUPIL FOR TRANSPORTATION IN ADA ALL FUNDS Exp. Functions 2700-2799 divided by Transported ADA	Rank (H to L)
6220	FOREST MUNICIPAL SCHOOL DIST	1,455.87	$ 8,443.77	104	$ 5,558.14	118	1,114.16	$ 577.51	36
6312	SOUTH DELTA SCHOOL DIST	1,065.71	$ 10,004.36	38	$ 6,253.45	66	933.79	$ 594.38	30
6400	SIMPSON CO SCHOOL DIST	3,976.73	$ 8,027.87	129	$ 5,439.11	126	4,168.84	$ 361.64	115
6500	SMITH CO SCHOOL DIST	2,854.39	$ 7,848.75	136	$ 5,272.58	138	2,940.05	$ 408.62	97
6600	STONE CO SCHOOL DIST	2,665.81	$ 8,604.60	94	$ 6,074.92	78	2,558.69	$ 504.23	58
6700	SUNFLOWER CO SCHOOL DIST	1,622.13	$ 9,254.71	69	$ 6,348.35	56	1,500.57	$ 541.20	47
6720	DREW SCHOOL DIST	588.14	$ 9,405.54	63	$ 5,797.42	96	530.01	$ 319.84	129
6721	INDIANOLA SCHOOL DIST	2,273.51	$ 8,643.72	91	$ 5,914.38	88	1,686.23	$ 328.02	126
6811	EAST TALLAHATCHIE SCHOOL DIST	1,284.96	$ 9,270.41	68	$ 6,342.21	57	1,334.94	$ 554.59	43
6812	WEST TALLAHATCHIE SCHOOL DIST	868.58	$ 11,060.13	18	$ 6,917.39	30	902.36	$ 742.80	13
6900	TATE CO SCHOOL DIST	2,915.48	$ 7,512.27	143	$ 4,944.69	147	3,003.11	$ 451.68	77
6920	SENATOBIA MUNICIPAL SCHOOL DIST	1,734.21	$ 7,559.64	142	$ 5,297.49	136	1,694.22	$ 271.25	146
7011	NORTH TIPPAH SCHOOL DIST	1,282.08	$ 7,985.83	131	$ 5,326.65	135	1,317.60	$ 405.64	101
7012	SOUTH TIPPAH SCHOOL DIST	2,549.69	$ 8,148.94	119	$ 5,673.01	111	2,602.82	$ 325.55	127
7100	TISHOMINGO CO SCHOOL DIST	3,063.54	$ 8,345.15	111	$ 5,712.09	104	3,144.81	$ 412.88	92
7200	TUNICA CO SCHOOL DIST	2,059.76	$ 12,109.25	10	$ 7,508.93	15	2,120.07	$ 786.30	10
7300	UNION CO SCHOOL DIST	2,576.88	$ 7,483.78	144	$ 5,152.44	143	2,654.38	$ 334.67	121
7320	NEW ALBANY PUBLIC SCHOOL	2,084.33	$ 8,516.89	101	$ 6,037.54	80	1,911.56	$ 366.38	112
7400	WALTHALL CO SCHOOL DIST	2,409.86	$ 7,958.34	133	$ 5,515.83	120	2,248.93	$ 361.61	116
7500	VICKSBURG WARREN SCHOOL DIST	8,420.82	$ 8,520.76	99	$ 5,843.09	94	8,763.91	$ 572.67	37
7611	HOLLANDALE SCHOOL DIST	761.61	$ 12,349.90	8	$ 8,603.26	3	640.95	$ 655.71	20
7612	LELAND SCHOOL DIST	1,007.26	$ 9,719.24	52	$ 6,321.96	60	568.08	$ 948.52	4
7613	WESTERN LINE SCHOOL DIST	1,800.89	$ 8,951.53	79	$ 6,063.01	79	1,906.62	$ 569.78	39
7620	GREENVILLE PUBLIC SCHOOL	6,247.05	$ 8,685.39	90	$ 5,924.11	87	3,959.16	$ 519.45	54
7700	WAYNE CO SCHOOL DIST	3,541.21	$ 8,462.84	103	$ 5,717.09	103	3,656.31	$ 449.24	79
7800	WEBSTER CO SCHOOL DIST	1,696.43	$ 8,538.20	97	$ 5,874.78	93	1,716.62	$ 437.54	85
7900	WILKINSON CO SCHOOL DIST	1,267.81	$ 9,758.22	50	$ 6,575.20	42	1,278.88	$ 510.53	57
8020	LOUISVILLE MUNICIPAL SCHOOL DIST	2,525.59	$ 9,350.07	65	$ 6,279.85	63	2,635.32	$ 660.30	19
8111	COFFEEVILLE SCHOOL DIST	577.61	$ 11,149.04	16	$ 7,274.01	21	593.20	$ 595.43	29
8113	WATER VALLEY SCHOOL DIST	1,242.12	$ 7,619.00	141	$ 5,900.65	90	1,297.97	$ 300.16	137
8200	YAZOO CO SCHOOL DIST	1,630.25	$ 9,164.19	73	$ 5,671.01	112	1,684.47	$ 791.02	9
8220	YAZOO CITY MUNICIPAL SCHOOL DIST	2,531.86	$ 8,609.40	93	$ 6,006.34	81	2,553.29	$ 242.35	148
	STATEWIDE AVERAGES	460,796.58	$ 8,895.77		$ 5,969.37		443,516.27	$ 463.38	

MISSISSIPPI DEPARTMENT OF EDUCATION

teach_learn_live

District Financial Information

Revenue Source by District

2008-2009 REVENUE SOURCE BY DISTRICT

	District Name	REVENUE FROM LOCAL SOURCES Amount	Percent	Percent Rank (H to L)	REVENUE FROM STATE SOURCES Amount	Percent	Percent Rank (H to L)	REVENUE FROM FEDERAL SOURCES Amount	Percent	Percent Rank (H to L)	REVENUE FROM INTERMEDIATE SOURCES Amount	Percent	Percent Rank (H to L)	TOTAL REVENUE From *ALL SOURCES* Amount	Total Amt. Rank (H to L)
0130	NATCHEZ ADAMS SCHOOL DIST	$10,101,182.43	27.24%	23	$18,648,419.91	50.28%	61	$8,002,029.90	21.58%	42	$336,277.62	0.91%	2	$37,087,909.86	27
0200	ALCORN SCHOOL DIST	$7,894,234.58	25.12%	55	$19,982,132.09	63.60%	37	$3,543,616.68	11.28%	133				$31,419,983.35	36
0220	CORINTH SCHOOL DIST	$5,742,117.86	30.86%	58	$9,414,477.73	50.59%	131	$3,451,352.39	18.55%	63				$18,607,947.98	81
0300	AMITE CO SCHOOL DIST	$2,912,893.74	25.17%	60	$5,839,806.18	50.46%	101	$2,820,285.50	24.37%	23				$11,572,985.42	114
0400	ATTALA CO SCHOOL DIST	$3,172,268.02	28.96%	88	$5,998,990.07	54.76%	134	$1,783,114.55	16.28%	84				$10,954,372.64	118
0420	KOSCIUSKO SCHOOL DIST	$4,471,960.69	26.10%	75	$10,597,317.39	61.85%	85	$2,064,822.41	12.05%	121				$17,134,100.49	88
0500	BENTON CO SCHOOL DIST	$1,668,207.07	15.55%	136	$6,847,036.55	63.84%	40	$2,210,340.40	20.61%	48				$10,725,584.02	119
0611	WEST BOLIVAR SCHOOL DIST	$1,383,093.92	15.89%	135	$5,016,311.76	57.62%	72	$2,261,781.99	25.98%	15	$44,343.00	0.51%	4	$8,705,530.67	133
0612	BENOIT SCHOOL DIST	$860,990.82	25.73%	108	$1,333,822.58	39.87%	147	$1,150,815.94	34.40%	3				$3,345,629.34	149
0613	NORTH BOLIVAR SCHOOL DIST	$1,002,342.20	14.29%	137	$4,237,303.88	60.41%	32	$1,774,843.75	25.30%	20				$7,014,489.83	138
0614	CLEVELAND SCHOOL DIST	$8,211,090.67	26.44%	43	$15,290,690.74	49.25%	95	$7,547,482.07	24.31%	24	$500.00	0.00%	29	$31,049,763.48	37
0615	SHAW SCHOOL DIST	$1,178,083.46	18.39%	149	$3,155,417.91	49.25%	138	$2,073,892.31	32.37%	4				$6,407,393.68	141
0616	MOUND BAYOU PUBLIC SCHOOL	$782,632.78	13.65%	147	$3,632,208.30	63.37%	46	$1,317,271.19	22.98%	34				$5,732,112.27	143
0700	CALHOUN CO SCHOOL DIST	$3,740,480.86	18.11%	110	$13,871,059.15	67.15%	16	$3,046,417.03	14.75%	100				$20,657,957.04	72
0800	CARROLL CO SCHOOL DIST	$2,221,961.98	25.35%	74	$4,819,636.66	54.98%	100	$1,725,264.53	19.68%	55				$8,766,863.17	132
0900	CHICKASAW CO SCHOOL DIST	$729,966.26	14.82%	131	$3,354,743.27	68.12%	6	$840,345.89	17.06%	77				$4,925,055.42	146
0920	HOUSTON SCHOOL DIST	$3,175,621.61	20.15%	91	$10,200,574.11	64.72%	28	$2,385,906.73	15.14%	95				$15,762,102.45	95
0921	OKOLONA SEPARATE SCHOOL DIST	$1,174,900.35	17.01%	141	$4,193,390.79	60.71%	86	$1,538,700.03	22.28%	38				$6,906,991.17	139
1000	CHOCTAW CO SCHOOL DIST	$5,211,804.85	32.18%	40	$7,815,830.65	48.26%	125	$3,167,274.09	19.56%	56	$1,500.00	0.01%	22	$16,196,409.59	91
1100	CLAIBORNE CO SCHOOL DIST	$4,609,698.71	29.82%	126	$7,880,332.05	50.97%	146	$2,970,910.21	19.22%	59				$15,460,940.97	99
1211	ENTERPRISE SCHOOL DIST	$2,370,591.28	33.51%	105	$4,067,169.21	57.49%	141	$636,412.15	9.00%	146				$7,074,172.64	136
1212	QUITMAN SCHOOL DIST	$3,814,286.66	21.93%	65	$10,110,680.70	58.13%	43	$3,467,369.43	19.94%	54				$17,392,336.79	87
1300	CLAY COUNTY SCHOOL DIST	$842,611.50	32.51%	152	$1,036,166.36	39.97%	152	$712,961.61	27.50%	10	$500.00	0.02%	21	$2,592,239.47	151
1320	WEST POINT SCHOOL DIST	$6,688,920.41	22.97%	84	$16,392,580.43	56.28%	87	$6,043,966.85	20.75%	46				$29,125,467.69	42
1400	COAHOMA COUNTY SCHOOL DIST	$4,254,425.69	26.43%	61	$7,644,813.84	47.48%	123	$4,138,565.57	25.71%	16	$61,966.13	0.38%	7	$16,099,771.23	92
1402	COAHOMA CO AHS	$741,298.55	26.77%	146	$1,558,037.68	56.26%	148	$470,116.89	16.98%	78				$2,769,453.12	150
1420	CLARKSDALE SEPARATE SCHOOL DIST	$4,678,433.53	15.89%	109	$17,748,813.07	60.27%	14	$7,023,120.00	23.85%	27				$29,450,366.60	40
1500	COPIAH CO SCHOOL DIST	$4,331,207.40	19.84%	92	$13,549,849.47	62.08%	35	$3,946,854.79	18.08%	68				$21,827,911.66	67
1520	HAZLEHURST CITY SCHOOL DIST	$2,309,821.41	18.97%	115	$7,233,153.88	59.40%	63	$2,633,278.17	21.63%	41				$12,176,253.46	112
1600	COVINGTON CO SCHOOLS	$6,023,098.96	23.45%	68	$15,409,591.58	59.99%	51	$4,253,903.40	16.56%	82				$25,686,593.94	51
1700	DESOTO CO SCHOOL DIST	$86,151,984.19	35.97%	12	$135,691,954.02	56.66%	59	$17,543,164.70	7.32%	151	$118,556.92	0.05%	18	$239,505,659.83	2
1800	FORREST COUNTY SCHOOL DIST	$6,366,501.19	29.05%	42	$12,028,683.40	54.88%	89	$3,523,730.57	16.08%	86				$21,918,915.16	66
1802	FORREST COUNTY AG HIGH SCHOOL	$1,734,899.69	33.43%	89	$2,978,368.10	57.39%	136	$476,328.99	9.18%	144				$5,189,596.78	144
1820	HATTIESBURG PUBLIC SCHOOL DIST	$17,860,100.83	36.98%	7	$21,148,680.66	43.79%	111	$9,290,931.42	19.24%	58				$48,299,712.91	19
1821	PETAL SCHOOL DIST	$9,598,824.31	28.01%	45	$20,682,188.16	60.36%	60	$3,947,207.53	11.52%	128	$37,798.46	0.11%	16	$34,266,018.46	30
1900	FRANKLIN CO SCHOOL DIST	$2,697,224.55	20.75%	103	$7,656,956.18	58.90%	76	$2,646,431.71	20.36%	50				$13,000,612.44	108
2000	GEORGE CO SCHOOL DIST	$5,374,854.47	17.38%	119	$21,413,078.73	69.26%	13	$4,118,983.55	13.32%	114	$10,500.00	0.03%	19	$30,917,416.75	38
2100	GREENE CO SCHOOL DIST	$3,539,250.65	21.23%	114	$10,626,005.38	63.75%	75	$2,471,620.00	14.83%	98	$31,222.00	0.19%	12	$16,668,098.03	90
2220	GRENADA SCHOOL DIST	$8,195,065.41	22.57%	66	$22,324,942.79	61.48%	34	$5,793,664.06	15.95%	88				$36,313,672.26	28
2300	HANCOCK CO SCHOOL DIST	$14,049,544.43	36.16%	17	$18,738,289.46	48.22%	112	$6,068,702.24	15.62%	91	$500.00	0.00%	30	$38,857,036.13	24
2320	BAY ST LOUIS WAVELAND SCHOOL DIS	$9,050,916.20	32.09%	25	$7,881,049.64	27.94%	150	$11,270,947.20	39.96%	1				$28,202,913.04	46
2400	HARRISON CO SCHOOL DIST	$30,901,138.63	28.86%	19	$56,074,811.63	52.37%	49	$20,098,781.61	18.77%	61				$107,074,731.87	5
2420	BILOXI PUBLIC SCHOOL DIST	$28,485,217.77	50.27%	4	$21,662,437.51	38.23%	144	$6,511,315.33	11.49%	129				$56,658,970.61	15
2421	GULFPORT SCHOOL DIST	$23,093,764.07	39.58%	5	$25,564,326.55	43.81%	119	$9,692,038.32	16.61%	81				$58,350,128.94	13
2422	LONG BEACH SCHOOL DIST	$7,339,817.58	21.49%	27	$13,339,209.29	39.05%	74	$13,480,906.99	39.46%	2				$34,159,933.86	31
2423	PASS CHRISTIAN PUBLIC SCHOOL DIST	$5,848,845.46	32.75%	22	$6,493,739.70	36.36%	137	$5,515,027.65	30.88%	7				$17,857,612.81	84
2500	HINDS CO SCHOOL DIST	$22,318,318.72	38.54%	31	$30,127,814.44	52.02%	130	$5,405,164.65	9.33%	143	$63,307.04	0.11%	17	$57,914,604.85	14
2502	HINDS CO AHS	$920,436.02	39.26%	151	$1,139,088.53	48.59%	151	$285,000.02	12.16%	120				$2,344,524.57	152
2520	JACKSON PUBLIC SCHOOL DIST	$93,486,794.85	34.22%	8	$137,146,958.98	50.20%	67	$42,574,031.44	15.58%	92				$273,207,785.27	1
2521	CLINTON PUBLIC SCHOOL DIST	$13,431,113.37	35.72%	21	$21,027,367.05	55.92%	98	$3,142,027.59	8.36%	148				$37,600,508.01	26
2600	HOLMES CO SCHOOL DIST	$3,941,450.42	13.69%	125	$17,086,674.96	59.33%	5	$7,772,980.86	26.99%	12				$28,801,106.24	43
2620	DURANT PUBLIC SCHOOL DISTRICT	$803,215.67	17.80%	150	$2,659,998.21	58.94%	135	$1,050,203.23	23.27%	31				$4,513,417.11	148
2700	HUMPHREYS CO SCHOOL DIST	$2,392,290.70	14.95%	123	$9,106,990.88	56.93%	25	$4,498,556.32	28.12%	8				$15,997,837.90	93
2900	ITAWAMBA CO SCHOOL DIST	$6,540,118.82	23.14%	67	$18,409,310.92	65.13%	26	$3,315,898.53	11.73%	124				$28,265,328.27	45
3000	JACKSON CO SCHOOL DIST	$23,574,288.63	29.03%	15	$38,095,761.02	46.92%	68	$19,517,690.96	24.04%	26	$5,000.00	0.01%	24	$81,192,740.61	6
3020	MOSS POINT SEPARATE SCHOOL DIST	$9,073,663.93	30.00%	26	$15,844,553.91	52.39%	80	$5,234,551.55	17.31%	75	$90,301.96	0.30%	8	$30,243,071.35	39
3021	OCEAN SPRINGS SCHOOL DIST	$16,604,266.51	36.99%	20	$24,296,311.90	54.12%	109	$3,989,494.81	8.89%	147				$44,890,073.22	21
3022	PASCAGOULA SEPARATE SCHOOL DIST	$35,781,685.77	45.66%	1	$31,999,495.68	40.83%	132	$10,588,853.96	13.51%	113				$78,370,035.41	7
3111	EAST JASPER SCHOOL DIST	$2,604,866.73	26.08%	52	$5,260,606.54	52.67%	88	$2,122,992.65	21.25%	43				$9,988,465.92	126

2008-2009 REVENUE SOURCE BY DISTRICT (CONTINUED)

	District Name	REVENUE FROM LOCAL SOURCES Amount	Percent	Percent Rank (H to L)	REVENUE FROM STATE SOURCES Amount	Percent	Percent Rank (H to L)	REVENUE FROM FEDERAL SOURCES Amount	Percent	Percent Rank (H to L)	REVENUE FROM INTERMEDIATE SOURCES Amount	Percent	Percent Rank (H to L)	TOTAL REVENUE From *ALL SOURCES* Amount	Total Amt. Rank (H to L)
3112	WEST JASPER SCHOOLS	$3,730,594.61	26.66%	73	$8,234,152.55	58.85%	99	$2,026,808.15	14.49%	104				$13,991,555.31	106
3200	JEFFERSON CO SCHOOL DIST	$2,424,909.93	19.75%	124	$7,326,702.27	59.66%	84	$2,528,149.21	20.59%	49				$12,279,761.41	110
3300	JEFFERSON DAVIS CO SCHOOL DIST	$2,955,094.06	17.69%	107	$10,118,965.13	60.56%	31	$3,633,843.87	21.75%	40				$16,707,903.06	89
3400	JONES CO SCHOOL DIST	$17,664,837.29	26.44%	38	$40,707,487.28	60.93%	30	$8,439,631.07	12.63%	119				$66,811,955.64	11
3420	LAUREL SCHOOL DIST	$13,094,863.67	41.15%	41	$13,039,879.18	40.98%	149	$5,685,624.57	17.87%	71				$31,820,367.42	35
3500	KEMPER CO SCHOOL DIST	$1,496,519.45	14.47%	130	$6,202,584.76	59.96%	20	$2,645,590.08	25.57%	18				$10,344,694.29	122
3600	LAFAYETTE CO SCHOOL DIST	$8,580,951.18	36.66%	37	$12,536,219.76	53.56%	127	$2,288,812.15	9.78%	142				$23,405,983.09	61
3620	OXFORD SCHOOL DIST	$17,337,285.20	49.53%	14	$14,879,150.71	42.50%	145	$2,788,954.98	7.97%	150	$1,500.00	0.00%	26	$35,006,890.89	29
3700	LAMAR CO SCHOOL DIST	$25,785,903.08	36.28%	11	$38,851,099.00	54.67%	73	$6,432,021.70	9.05%	145				$71,069,023.78	10
3711	LUMBERTON PUBLIC SCHOOL DIST	$1,607,777.56	21.59%	118	$4,301,105.89	57.75%	103	$1,539,081.32	20.66%	47				$7,447,964.77	135
3800	LAUDERDALE CO SCHOOL DIST	$13,623,169.12	26.48%	44	$32,192,744.98	62.57%	33	$5,574,192.11	10.83%	138	$62,996.00	0.12%	15	$51,453,102.21	18
3820	MERIDIAN PUBLIC SCHOOL DIST	$19,499,325.92	32.75%	30	$29,951,517.62	50.30%	110	$10,087,612.10	16.94%	79	$4,759.61	0.01%	23	$59,543,215.25	12
3900	LAWRENCE CO SCHOOL DIST	$5,689,064.22	30.96%	28	$10,125,837.17	55.10%	79	$2,563,195.32	13.95%	110				$18,378,096.71	83
4000	LEAKE CO SCHOOL DIST	$4,470,934.41	17.95%	93	$15,891,734.39	63.79%	11	$4,549,536.91	18.26%	66				$24,912,205.71	56
4100	LEE COUNTY SCHOOL DIST	$16,736,262.03	29.61%	35	$33,364,053.83	59.02%	62	$6,426,019.86	11.37%	132				$56,526,335.72	16
4111	NETTLETON SCHOOL DIST	$1,880,388.25	17.15%	139	$7,396,027.00	67.46%	55	$1,687,675.38	15.39%	94				$10,964,090.63	117
4120	TUPELO PUBLIC SCHOOL DIST	$32,956,807.58	44.48%	2	$33,218,363.00	44.83%	122	$7,925,953.96	10.70%	139				$74,101,124.54	9
4200	LEFLORE CO SCHOOL DIST	$3,848,872.99	15.64%	106	$14,774,889.58	60.05%	9	$5,979,537.30	24.30%	25				$24,603,299.87	57
4220	GREENWOOD PUBLIC SCHOOL DIST	$5,199,878.07	20.70%	77	$14,023,840.18	55.84%	54	$5,690,990.48	22.66%	36	$200,000.00	0.80%	3	$25,114,708.73	55
4300	LINCOLN CO SCHOOL DIST	$4,614,369.60	21.25%	94	$14,512,772.88	66.83%	39	$2,588,718.90	11.92%	123				$21,715,861.38	68
4320	BROOKHAVEN SCHOOL DIST	$8,731,144.13	32.31%	33	$14,307,889.31	52.94%	106	$3,986,744.48	14.75%	99				$27,025,777.92	50
4400	LOWNDES CO SCHOOL DIST	$17,727,149.03	37.80%	18	$23,956,730.26	51.08%	120	$5,213,662.97	11.12%	137				$46,897,542.26	20
4420	COLUMBUS MUNICIPAL SCHOOL DIST	$14,284,561.28	32.79%	13	$21,285,896.20	48.87%	83	$7,987,339.21	18.34%	64				$43,557,796.69	23
4500	MADISON CO SCHOOL DIST	$56,935,904.72	51.51%	9	$47,365,015.10	42.85%	143	$6,240,988.82	5.65%	152	$500.00	0.00%	31	$110,542,408.64	4
4520	CANTON PUBLIC SCHOOL DIST	$7,942,884.04	27.69%	29	$13,991,511.54	48.77%	82	$6,751,667.53	23.54%	29				$28,686,063.11	44
4600	MARION CO SCHOOL DIST	$4,242,653.03	19.10%	90	$14,305,584.67	64.39%	17	$3,669,909.12	16.52%	83				$22,218,146.82	64
4620	COLUMBIA SCHOOL DIST	$6,095,706.33	34.91%	36	$8,818,394.03	50.50%	128	$2,546,951.71	14.59%	101				$17,461,052.07	86
4700	MARSHALL CO SCHOOL DIST	$4,978,298.15	19.63%	81	$15,900,286.22	62.69%	22	$4,486,310.16	17.69%	73				$25,364,894.53	54
4720	HOLLY SPRINGS SCHOOL DIST	$3,392,623.31	21.93%	63	$8,929,874.75	57.72%	44	$3,148,637.21	20.35%	51				$15,471,135.27	98
4800	MONROE CO SCHOOL DIST	$4,725,483.67	24.56%	71	$12,266,626.46	63.75%	53	$2,248,477.34	11.69%	127				$19,240,587.47	78
4820	ABERDEEN SCHOOL DIST	$4,381,619.71	29.94%	54	$7,194,350.39	49.16%	126	$3,057,125.39	20.89%	44				$14,633,095.49	102
4821	AMORY SCHOOL DIST	$3,146,890.47	21.74%	83	$9,299,381.50	64.26%	41	$2,025,577.35	14.00%	108	$500.00	0.00%	27	$14,472,349.32	103
4900	MONTGOMERY CO SCHOOL DIST	$1,066,238.60	23.02%	142	$2,461,780.43	53.15%	140	$1,104,100.77	23.84%	28				$4,632,119.80	147
4920	WINONA SEPARATE SCHOOL DIST	$1,691,787.67	15.28%	129	$7,149,259.95	64.57%	15	$2,231,201.94	20.15%	53				$11,072,249.56	116
5000	NESHOBA COUNTY SCHOOL DIST	$3,242,188.11	14.98%	128	$14,565,800.91	67.30%	3	$3,835,893.18	17.72%	72				$21,643,882.20	69
5020	PHILADELPHIA PUBLIC SCHOOL DIST	$2,908,124.26	28.70%	53	$5,431,970.60	53.61%	107	$1,791,685.92	17.68%	74				$10,131,780.78	125
5100	NEWTON COUNTY SCHOOL DIST	$3,786,512.46	24.40%	86	$9,919,563.24	63.91%	77	$1,815,397.31	11.70%	126				$15,521,473.01	97
5130	NEWTON MUNICIPAL SCHOOL DIST	$2,343,406.39	23.74%	113	$5,733,792.36	58.10%	117	$1,791,890.48	18.16%	67	$500.00	0.01%	25	$9,869,589.23	128
5131	UNION PUBLIC SCHOOL DIST	$1,231,866.13	17.48%	148	$4,689,444.24	66.55%	97	$1,125,603.67	15.97%	87				$7,046,914.04	137
5200	NOXUBEE CO SCHOOL DIST	$3,710,327.50	19.63%	85	$10,332,657.95	54.67%	56	$4,855,550.71	25.69%	17				$18,898,536.16	80
5300	OKTIBBEHA CO SCHOOL DIST	$3,507,131.75	34.46%	57	$4,555,845.38	44.77%	142	$2,114,239.97	20.77%	45				$10,177,217.10	124
5320	STARKVILLE SCHOOL DIST	$16,544,819.83	37.82%	10	$20,757,266.79	47.45%	108	$6,356,637.49	14.53%	102	$85,065.51	0.19%	11	$43,743,789.62	22
5411	NORTH PANOLA SCHOOL DIST	$3,494,806.40	21.88%	78	$9,239,868.76	57.85%	69	$3,237,828.30	20.27%	52				$15,972,503.46	94
5412	SOUTH PANOLA SCHOOL DIST	$10,424,058.61	26.98%	39	$22,563,527.91	58.40%	48	$5,597,311.34	14.49%	103	$51,628.37	0.13%	14	$38,636,526.23	25
5500	PEARL RIVER CO SCHOOL DIST	$6,296,616.36	26.26%	51	$14,874,339.50	62.03%	47	$2,809,934.50	11.72%	125				$23,980,890.36	59
5520	PICAYUNE SCHOOL DIST	$9,103,754.91	27.81%	34	$17,550,007.21	53.62%	71	$6,078,448.98	18.57%	62				$32,732,211.10	33
5530	POPLARVILLE SCHOOL DIST	$6,030,001.47	30.75%	50	$10,739,340.23	54.77%	114	$2,838,750.85	14.48%	106	$500.00	0.00%	28	$19,608,592.55	77
5600	PERRY CO SCHOOL DIST	$2,774,221.04	22.69%	120	$6,344,570.59	51.89%	129	$3,107,273.84	25.42%	19				$12,226,065.47	111
5620	RICHTON SCHOOL DIST	$1,066,034.67	18.42%	144	$3,883,595.26	67.10%	96	$838,439.52	14.49%	105				$5,788,069.45	142
5711	NORTH PIKE SCHOOL DIST	$2,745,876.48	17.42%	112	$11,116,234.85	70.53%	4	$1,898,219.69	12.04%	122				$15,760,331.02	96
5712	SOUTH PIKE SCHOOL DIST	$4,327,267.40	21.64%	76	$9,986,178.14	49.94%	94	$5,598,237.33	28.00%	9	$83,372.00	0.42%	5	$19,995,054.87	76
5720	MCCOMB SCHOOL DIST	$7,564,006.52	27.76%	46	$14,360,427.20	52.71%	93	$5,322,285.15	19.53%	57				$27,246,718.87	47
5800	PONTOTOC CO SCHOOL DIST	$5,057,385.39	19.71%	102	$18,004,478.07	70.16%	18	$2,528,171.25	9.85%	141	$72,055.74	0.28%	9	$25,662,090.45	52
5820	PONTOTOC CITY SCHOOLS	$4,750,679.07	25.70%	96	$11,660,740.77	63.09%	102	$2,070,373.07	11.20%	135				$18,481,792.91	82
5900	PRENTISS CO SCHOOL DIST	$4,660,613.19	22.93%	69	$12,733,669.12	62.65%	36	$2,930,659.14	14.42%	107				$20,324,941.45	74
5920	BALDWYN SCHOOL DIST	$2,329,351.54	28.67%	64	$4,718,889.65	58.08%	105	$1,076,573.25	13.25%	117				$8,124,814.44	134
5921	BOONEVILLE SCHOOL DIST	$2,637,770.51	24.67%	111	$6,561,044.68	61.37%	113	$1,491,547.83	13.95%	109				$10,690,363.02	120
6000	QUITMAN CO SCHOOL DIST	$2,317,713.24	17.70%	100	$7,489,239.99	57.21%	38	$3,284,268.54	25.09%	21				$13,091,221.77	107
6100	RANKIN CO SCHOOL DIST	$61,377,579.57	39.48%	6	$78,574,246.58	50.55%	92	$12,908,502.10	8.30%	149	$2,591,586.19	1.67%	1	$155,451,914.44	3

2008-2009 REVENUE SOURCE BY DISTRICT (CONTINUED)

	District Name	REVENUE FROM LOCAL SOURCES Amount	Percent	Percent Rank (H to L)	REVENUE FROM STATE SOURCES Amount	Percent	Percent Rank (H to L)	REVENUE FROM FEDERAL SOURCES Amount	Percent	Percent Rank (H to L)	REVENUE FROM INTERMEDIATE SOURCES Amount	Percent	Percent Rank (H to L)	TOTAL REVENUE From *ALL SOURCES* Amount	Total Amt. Rank (H to L)
6120	PEARL PUBLIC SCHOOL DIST	$12,440,857.36	38.26%	24	$16,605,954.30	51.07%	124	$3,471,875.53	10.68%	140				$32,518,687.19	34
6200	SCOTT CO SCHOOL DIST	$3,470,165.74	12.78%	140	$19,272,479.74	70.99%	1	$4,403,982.68	16.22%	85				$27,146,628.16	49
6220	FOREST MUNICIPAL SCHOOL DIST	$3,921,045.54	30.96%	48	$6,615,072.06	52.23%	121	$2,129,955.32	16.82%	80				$12,666,072.92	109
6312	SOUTH DELTA SCHOOL DIST	$1,800,585.51	17.57%	95	$5,271,780.16	51.43%	58	$3,177,206.95	31.00%	6				$10,249,572.62	123
6400	SIMPSON CO SCHOOL DIST	$6,417,452.76	19.38%	87	$20,964,372.81	63.32%	21	$5,728,318.52	17.30%	76				$33,110,144.09	32
6500	SMITH CO SCHOOL DIST	$4,335,535.39	18.99%	99	$15,099,174.04	66.13%	19	$3,397,430.10	14.88%	97				$22,832,139.53	62
6600	STONE CO SCHOOL DIST	$5,515,363.24	24.38%	80	$14,012,288.53	61.94%	81	$3,096,169.16	13.69%	112				$22,623,820.93	63
6700	SUNFLOWER CO SCHOOL DIST	$2,842,407.61	18.82%	132	$8,519,014.30	56.41%	104	$3,740,692.27	24.77%	22				$15,102,114.18	100
6720	DREW SCHOOL DIST	$917,192.93	17.75%	145	$3,072,070.32	59.46%	118	$1,177,037.92	22.78%	35				$5,166,301.17	145
6721	INDIANOLA SCHOOL DIST	$3,470,004.31	16.78%	116	$12,383,154.53	59.88%	29	$4,825,703.40	23.34%	30				$20,678,862.24	71
6811	EAST TALLAHATCHIE SCHOOL DIST	$1,563,026.11	13.81%	133	$7,232,685.53	63.90%	7	$2,522,654.70	22.29%	37				$11,318,366.34	115
6812	WEST TALLAHATCHIE SCHOOL DIST	$2,518,282.95	25.35%	62	$4,779,399.83	48.10%	116	$2,638,045.49	26.55%	13				$9,935,728.27	127
6900	TATE CO SCHOOL DIST	$5,186,926.65	21.36%	79	$16,380,731.04	67.47%	23	$2,711,931.08	11.17%	136				$24,279,588.77	58
6920	SENATOBIA MUNICIPAL SCHOOL DIST	$3,767,694.89	26.75%	56	$8,701,664.80	61.78%	64	$1,614,716.92	11.46%	130				$14,084,076.61	105
7011	NORTH TIPPAH SCHOOL DIST	$1,790,297.83	17.29%	134	$7,187,939.94	69.42%	42	$1,376,365.67	13.29%	115				$10,354,603.44	121
7012	SOUTH TIPPAH SCHOOL DIST	$3,558,924.70	17.19%	121	$14,401,938.57	69.57%	12	$2,741,966.56	13.24%	118				$20,702,829.83	70
7100	TISHOMINGO CO SCHOOL DIST	$6,640,860.32	24.42%	59	$16,221,456.22	59.65%	50	$4,332,194.52	15.93%	89				$27,194,511.06	48
7200	TUNICA CO SCHOOL DIST	$12,245,891.94	47.76%	3	$9,996,740.05	38.99%	139	$3,399,284.62	13.26%	116				$25,641,916.61	53
7300	UNION CO SCHOOL DIST	$4,231,314.52	20.92%	117	$13,695,021.10	67.71%	57	$2,299,672.86	11.37%	131				$20,226,008.48	75
7320	NEW ALBANY PUBLIC SCHOOL	$5,389,594.72	28.49%	47	$11,323,087.83	59.84%	70	$2,133,523.04	11.28%	134	$74,559.95	0.39%	6	$18,920,765.54	79
7400	WALTHALL CO SCHOOL DIST	$4,090,570.41	20.02%	82	$12,693,052.80	62.11%	27	$3,652,083.02	17.87%	70				$20,435,706.23	73
7500	VICKSBURG WARREN SCHOOL DIST	$26,001,856.60	34.98%	16	$38,141,323.86	51.32%	90	$10,180,632.10	13.70%	111				$74,323,812.56	8
7611	HOLLANDALE SCHOOL DIST	$1,597,242.26	16.99%	98	$4,859,068.28	51.69%	52	$2,928,563.86	31.15%	5	$15,551.00	0.17%	13	$9,400,425.40	131
7612	LELAND SCHOOL DIST	$1,998,578.70	20.61%	101	$5,577,757.98	57.52%	78	$2,120,114.90	21.86%	39				$9,696,451.58	130
7613	WESTERN LINE SCHOOL DIST	$5,685,269.08	32.34%	32	$8,684,439.75	49.40%	115	$3,211,793.85	18.27%	65				$17,581,502.68	85
7620	GREENVILLE PUBLIC SCHOOL	$10,253,510.06	18.20%	72	$33,116,283.81	58.78%	8	$12,970,647.00	23.02%	33				$56,340,440.87	17
7700	WAYNE CO SCHOOL DIST	$5,122,175.85	17.48%	97	$18,898,166.81	64.47%	10	$5,290,674.65	18.05%	69				$29,311,017.31	41
7800	WEBSTER CO SCHOOL DIST	$2,832,792.13	19.90%	122	$9,192,708.89	64.58%	66	$2,204,439.17	15.49%	93	$3,966.13	0.03%	20	$14,233,906.32	104
7900	WILKINSON CO SCHOOL DIST	$2,130,287.02	17.70%	127	$7,124,392.41	59.20%	65	$2,780,447.44	23.10%	32				$12,035,126.87	113
8020	LOUISVILLE MUNICIPAL SCHOOL DIST	$5,945,728.08	25.01%	49	$14,050,876.04	59.10%	45	$3,779,694.14	15.90%	90				$23,776,298.26	60
8111	COFFEEVILLE SCHOOL DIST	$1,277,487.87	19.83%	104	$3,403,656.39	52.82%	91	$1,762,338.66	27.35%	11				$6,443,482.92	140
8113	WATER VALLEY SCHOOL DIST	$1,521,038.05	15.51%	138	$6,802,063.16	69.36%	24	$1,483,160.15	15.12%	96				$9,806,261.36	129
8200	YAZOO CO SCHOOL DIST	$4,521,284.47	30.06%	70	$7,676,465.04	51.04%	133	$2,843,135.38	18.90%	60				$15,040,884.89	101
8220	YAZOO CITY MUNICIPAL SCHOOL DIST	$ 2,500,048.54	11.31%	143	$13,744,683.13	62.16%	2	$5,810,896.72	26.28%	14	$57,532.00	0.26%	10	$22,113,160.39	65
	STATEWIDE TOTALS	$1,282,334,847.12	29.84%		$2,334,355,424.21	54.33%		$675,971,960.07	15.73%		$4,108,845.63	0.10%		$4,296,771,077.03	

MISSISSIPPI DEPARTMENT OF EDUCATION

teach_learn_live

District Financial Information

Administrative Cost by District

2008-2009 ADMINISTRATIVE COST

ADMINISTRATIVE COST USING SALARIES AND FRINGE BENEFITS ONLY (OBJS. 100 & 200)
FUNCTIONS 2310,2320,2330,and 2500 (As prescribed in MS Code Section 37-61-9.)

DISTRICT	2008-09 TOTAL CURRENT OPERATIONS (All Funds - Functions 1000-3999)	CAP 4% PLUS 150,000	2008-09 DISTRICT ADMINISTRATION	PERCENT OF TOTAL CURRENT OPERATIONS	OVER (UNDER) CAP	PERCENT RANK (L to H)
0130 NATCHEZ	$ 38,249,336.69	1,679,973.47	1,658,655.07	4.34%	(21,318.40)	104
0200 ALCORN	$ 28,016,231.68	1,270,649.27	592,228.55	2.11%	(678,420.72)	13
0220 CORINTH	$ 16,629,963.14	815,198.53	502,498.06	3.02%	(312,700.47)	52
0300 AMITE	$ 11,672,135.86	616,885.43	511,161.23	4.38%	(105,724.20)	105
0400 ATTALA	$ 11,120,657.45	594,826.30	522,621.15	4.70%	(72,205.15)	117
0420 KOSCIUSKO	$ 15,435,946.21	767,437.85	582,086.95	3.77%	(185,350.90)	84
0500 BENTON	$ 10,102,876.53	554,115.06	502,135.01	4.97%	(51,980.05)	127
0611 WEST BOLIVAR	$ 9,046,095.05	511,843.80	500,288.62	5.53%	(11,555.18)	141
0612 BENOIT	$ 3,757,487.93	300,299.52	311,784.30	8.30%	11,484.78 over	151
0613 NORTH BOLIVAR	$ 7,057,564.80	432,302.59	406,636.50	5.76%	(25,666.09)	142
0614 CLEVELAND	$ 31,096,771.70	1,393,870.87	1,120,216.16	3.60%	(273,654.71)	77
0615 SHAW	$ 6,256,010.38	400,240.42	411,167.97	6.57%	10,927.55 over	145
0616 MOUND BAYOU	$ 5,918,731.05	386,749.24	441,400.79	7.46%	54,651.55 over	149
0700 CALHOUN	$ 21,815,682.77	1,022,627.31	740,457.30	3.39%	(282,170.01)	67
0800 CARROLL	$ 8,818,015.93	502,720.64	442,191.06	5.01%	(60,529.58)	128
0900 CHICKASAW	$ 4,497,078.79	329,883.15	220,578.95	4.90%	(109,304.20)	124
0920 HOUSTON	$ 14,783,352.55	741,334.10	663,847.60	4.49%	(77,486.50)	112
0921 OKOLONA	$ 6,880,435.88	425,217.44	411,685.99	5.98%	(13,531.45)	144
1000 CHOCTAW	$ 17,908,843.53	866,353.74	427,094.67	2.38%	(439,259.07)	21
1100 CLAIBORNE	$ 15,760,725.09	780,429.00	662,142.92	4.20%	(118,286.08)	101
1211 ENTERPRISE	$ 7,263,032.53	440,521.30	385,153.51	5.30%	(55,367.79)	136
1212 QUITMAN	$ 18,036,247.90	871,449.92	583,066.55	3.23%	(288,383.37)	61
1300 CLAY	$ 2,310,066.68	242,402.67	241,632.27	10.46%	(770.40)	152
1320 WEST POINT	$ 30,230,846.52	1,359,233.86	1,207,512.77	3.99%	(151,721.09)	96
1400 COAHOMA	$ 16,222,121.85	798,884.87	736,967.83	4.54%	(61,917.04)	115
1402 COAHOMA AHS	$ 2,850,265.76	264,010.63	103,831.05	3.64%	(160,179.58)	80
1420 CLARKSDALE	$ 28,292,215.28	1,281,688.61	845,847.85	2.99%	(435,840.76)	49
1500 COPIAH	$ 21,403,597.01	1,006,143.88	633,428.18	2.96%	(372,715.70)	47
1520 HAZLEHURST	$ 11,734,599.14	619,383.97	390,935.48	3.33%	(228,448.49)	65
1600 COVINGTON	$ 27,112,830.83	1,234,513.23	975,370.30	3.60%	(259,142.93)	78
1700 DESOTO	$ 213,735,696.54	8,699,427.86	6,438,695.86	3.01%	(2,260,732.00)	51
1800 FORREST	$ 20,890,678.26	985,627.13	813,947.39	3.90%	(171,679.74)	91
1802 FORREST AHS	$ 5,071,003.08	352,840.12	218,081.06	4.30%	(134,759.06)	103
1820 HATTIESBURG	$ 47,552,123.77	2,052,084.95	1,376,978.59	2.90%	(675,106.36)	41
1821 PETAL	$ 32,383,709.58	1,445,348.38	1,342,533.21	4.15%	(102,815.17)	100
1900 FRANKLIN	$ 14,264,284.91	720,571.40	648,537.21	4.55%	(72,034.19)	116
2000 GEORGE	$ 29,071,599.99	1,312,864.00	586,222.12	2.02%	(726,641.88)	8
2100 GREENE	$ 16,895,907.75	825,836.31	448,376.01	2.65%	(377,460.30)	30
2220 GRENADA	$ 33,616,439.34	1,494,657.57	928,995.34	2.76%	(565,662.23)	35
2300 HANCOCK	$ 36,558,660.55	1,612,346.42	654,135.39	1.79%	(958,211.03)	4
2320 BAY ST LOUIS	$ 24,015,549.15	1,110,621.97	1,028,058.54	4.28%	(82,563.43)	102
2400 HARRISON	$ 102,560,145.55	4,252,405.82	2,293,106.47	2.24%	(1,959,299.35)	17
2420 BILOXI	$ 56,837,727.20	2,423,509.09	1,224,156.64	2.15%	(1,199,352.45)	15
2421 GULFPORT	$ 57,121,178.70	2,434,847.15	1,374,788.47	2.41%	(1,060,058.68)	23
2422 LONG BEACH	$ 26,228,131.88	1,199,125.28	839,119.13	3.20%	(360,006.15)	57
2423 PASS CHRISTIAN	$ 19,017,245.00	910,689.80	848,038.50	4.46%	(62,651.30)	111
2500 HINDS	$ 50,210,021.59	2,158,400.86	1,606,574.74	3.20%	(551,826.12)	58
2502 HINDS AHS	$ 2,494,941.95	249,797.68	6,680.12	0.27%	(243,117.56)	1

2520	JACKSON PUBLIC	$ 252,843,204.44	10,263,728.18	7,411,839.49	2.93%	(2,851,888.69)		45
2521	CLINTON	$ 36,573,694.67	1,612,947.79	940,941.41	2.57%	(672,006.38)		26
2600	HOLMES	$ 32,490,531.35	1,449,621.25	1,033,111.21	3.18%	(416,510.04)		56
2620	DURANT	$ 4,447,987.58	327,919.50	237,563.98	5.34%	(90,355.52)		137
2700	HUMPHREYS	$ 14,059,252.50	712,370.10	634,520.10	4.51%	(77,850.00)		114
2900	ITAWAMBA	$ 27,598,209.43	1,253,928.38	579,462.20	2.10%	(674,466.18)		12
3000	JACKSON	$ 68,004,133.80	2,870,165.35	1,827,372.97	2.69%	(1,042,792.38)		33
3020	MOSS POINT	$ 33,813,617.02	1,502,544.68	1,114,396.32	3.30%	(388,148.36)		63
3021	OCEAN SPRINGS	$ 44,673,663.80	1,936,946.55	1,255,158.23	2.81%	(681,788.32)		37
3022	PASCAGOULA	$ 78,646,073.96	3,295,842.96	2,108,508.69	2.68%	(1,187,334.27)		32
3111	EAST JASPER	$ 10,150,504.97	556,020.20	604,449.93	5.95%	48,429.73	over	143
3112	WEST JASPER	$ 13,427,760.28	687,110.41	511,604.46	3.81%	(175,505.95)		87
3200	JEFFERSON	$ 12,689,017.01	657,560.68	570,956.19	4.50%	(86,604.49)		113
3300	JEFFERSON DAVIS	$ 15,596,551.17	773,862.05	683,221.67	4.38%	(90,640.38)		106
3400	JONES	$ 66,026,119.48	2,791,044.78	1,216,718.16	1.84%	(1,574,326.62)		5
3420	LAUREL	$ 29,675,002.16	1,337,000.09	902,305.70	3.04%	(434,694.39)		53
3500	KEMPER	$ 10,667,298.47	576,691.94	513,700.28	4.82%	(62,991.66)		121
3600	LAFAYETTE	$ 21,564,126.89	1,012,565.08	630,397.28	2.92%	(382,167.80)		42
3620	OXFORD	$ 30,927,447.07	1,387,097.88	904,040.25	2.92%	(483,057.63)		43
3700	LAMAR	$ 67,931,963.20	2,867,278.53	1,376,127.98	2.03%	(1,491,150.55)		10
3711	LUMBERTON	$ 7,067,229.24	432,689.17	377,897.05	5.35%	(54,792.12)		138
3800	LAUDERDALE	$ 48,038,015.99	2,071,520.64	1,179,918.65	2.46%	(891,601.99)		24
3820	MERIDIAN	$ 60,014,723.58	2,550,588.94	1,008,163.46	1.68%	(1,542,425.48)		2
3900	LAWRENCE	$ 19,295,802.80	921,832.11	1,002,721.16	5.20%	80,889.05	over	134
4000	LEAKE	$ 25,486,533.51	1,169,461.34	1,133,505.71	4.45%	(35,955.63)		109
4100	LEE	$ 52,769,055.09	2,260,762.20	1,335,839.27	2.53%	(924,922.93)		25
4111	NETTLETON	$ 10,688,374.01	577,534.96	401,407.72	3.76%	(176,127.24)		83
4120	TUPELO	$ 67,224,934.71	2,838,997.39	1,385,842.89	2.06%	(1,453,154.50)		11
4200	LEFLORE	$ 25,325,685.97	1,163,027.44	693,087.62	2.74%	(469,939.82)		34
4220	GREENWOOD	$ 24,825,085.65	1,143,003.43	1,174,917.51	4.73%	31,914.08	over	118
4300	LINCOLN	$ 19,135,048.08	915,401.92	651,470.33	3.40%	(263,931.59)		68
4320	BROOKHAVEN	$ 27,672,428.93	1,256,897.16	903,865.60	3.27%	(353,031.56)		62
4400	LOWNDES	$ 42,685,806.03	1,857,432.24	862,796.15	2.02%	(994,636.09)		9
4420	COLUMBUS	$ 42,845,053.81	1,863,802.15	793,189.07	1.85%	(1,070,613.08)		6
4500	MADISON	$ 86,212,014.86	3,598,480.59	1,519,068.48	1.76%	(2,079,412.11)		3
4520	CANTON	$ 26,541,005.93	1,211,640.24	1,022,211.11	3.85%	(189,429.13)		90
4600	MARION	$ 22,545,034.99	1,051,801.40	646,094.97	2.87%	(405,706.43)		40
4620	COLUMBIA	$ 15,867,683.60	784,707.34	700,011.89	4.41%	(84,695.45)		108
4700	MARSHALL	$ 22,830,251.60	1,063,210.06	779,032.81	3.41%	(284,177.25)		69
4720	HOLLY SPRINGS	$ 14,978,513.13	749,140.53	535,806.79	3.58%	(213,333.74)		75
4800	MONROE	$ 19,242,796.71	919,711.87	449,215.08	2.33%	(470,496.79)		18
4820	ABERDEEN	$ 14,949,821.45	747,992.86	776,568.34	5.19%	28,575.48	over	133
4821	AMORY	$ 14,169,356.23	716,774.25	423,073.71	2.99%	(293,700.54)		50
4900	MONTGOMERY	$ 4,744,262.49	339,770.50	346,800.72	7.31%	7,030.22	over	148
4920	WINONA	$ 11,459,397.70	608,375.91	392,323.48	3.42%	(216,052.43)		71
5000	NESHOBA	$ 21,356,695.65	1,004,267.83	838,536.06	3.93%	(165,731.77)		92
5020	PHILADELPHIA	$ 9,725,234.03	539,009.36	461,495.34	4.75%	(77,514.02)		119
5100	NEWTON COUNTY	$ 14,706,857.68	738,274.31	487,000.95	3.31%	(251,273.36)		64
5130	NEWTON PUBLIC	$ 9,951,699.32	548,067.97	489,445.91	4.92%	(58,622.06)		126
5131	UNION PUBLIC	$ 6,841,525.99	423,661.04	331,776.73	4.85%	(91,884.31)		123
5200	NOXUBEE	$ 18,397,212.07	885,888.48	697,397.05	3.79%	(188,491.43)		86
5300	OKTIBBEHA	$ 10,610,855.78	574,434.23	567,939.33	5.35%	(6,494.90)		139
5320	STARKVILLE	$ 41,109,062.89	1,794,362.52	969,828.39	2.36%	(824,534.13)		19
5411	NORTH PANOLA	$ 15,710,190.94	778,407.64	619,418.00	3.94%	(158,989.64)		94
5412	SOUTH PANOLA	$ 36,855,819.28	1,624,232.77	784,413.20	2.13%	(839,819.57)		14
5500	PEARL RIVER	$ 24,338,294.28	1,123,531.77	685,171.26	2.82%	(438,360.51)		38
5520	PICAYUNE	$ 33,138,250.47	1,475,530.02	969,451.68	2.93%	(506,078.34)		46
5530	POPLARVILLE	$ 18,379,486.14	885,179.45	614,064.55	3.34%	(271,114.90)		66

2008-2009 ADMINISTRATIVE COST (CONTINUED)

5600	PERRY	$ 11,794,520.16	621,780.81	466,211.20	3.95%	(155,569.61)		95
5620	RICHTON	$ 5,758,573.56	380,342.94	289,679.83	5.03%	(90,663.11)		130
5711	NORTH PIKE	$ 14,739,381.90	739,575.28	548,980.92	3.72%	(190,594.36)		81
5712	SOUTH PIKE	$ 19,507,766.81	930,310.67	681,183.42	3.49%	(249,127.25)		73
5720	MCCOMB	$ 26,179,098.88	1,197,163.96	986,845.75	3.77%	(210,318.21)		85
5800	PONTOTOC COUNTY	$ 25,541,747.80	1,171,669.91	604,896.30	2.37%	(566,773.61)		20
5820	PONTOTOC CITY	$ 17,124,593.46	834,983.74	499,422.04	2.92%	(335,561.70)		44
5900	PRENTISS	$ 19,283,085.52	921,323.42	514,364.54	2.67%	(406,958.88)		31
5920	BALDWYN	$ 7,948,388.22	467,935.53	383,787.87	4.83%	(84,147.66)		122
5921	BOONEVILLE	$ 10,356,627.00	564,265.08	519,594.59	5.02%	(44,670.49)		129
6000	QUITMAN COUNTY	$ 13,343,231.93	683,729.28	683,022.29	5.12%	(706.99)		131
6100	RANKIN	$ 143,378,604.52	5,885,144.18	2,825,322.64	1.97%	(3,059,821.54)		7
6120	PEARL	$ 30,157,318.91	1,356,292.76	1,183,791.26	3.93%	(172,501.50)		93
6200	SCOTT	$ 26,628,848.70	1,215,153.95	841,962.25	3.16%	(373,191.70)		55
6220	FOREST	$ 12,293,034.58	641,721.38	602,632.35	4.90%	(39,089.03)		125
6312	SOUTH DELTA	$ 10,661,745.17	576,469.81	562,977.61	5.28%	(13,492.20)		135
6400	SIMPSON	$ 31,924,661.84	1,426,986.47	1,197,681.98	3.75%	(229,304.49)		82
6500	SMITH	$ 22,403,386.86	1,046,135.47	576,842.83	2.57%	(469,292.64)		27
6600	STONE	$ 22,938,241.55	1,067,529.66	735,343.57	3.21%	(332,186.09)		59
6700	SUNFLOWER	$ 15,012,335.34	750,493.41	668,468.18	4.45%	(82,025.23)		110
6720	DREW	$ 5,531,773.56	371,270.94	436,700.95	7.89%	65,430.01	over	150
6721	INDIANOLA	$ 19,651,594.90	936,063.80	794,960.66	4.05%	(141,103.14)		98
6811	EAST TALLAHATCHIE	$ 11,912,107.51	626,484.30	412,886.86	3.47%	(213,597.44)		72
6812	WEST TALLAHATCHIE	$ 9,606,608.32	534,264.33	680,105.84	7.08%	145,841.51	over	147
6900	TATE	$ 21,901,887.06	1,026,075.48	562,642.46	2.57%	(463,433.02)		28
6920	SENATOBIA	$ 13,109,999.13	674,399.97	522,992.83	3.99%	(151,407.14)		97
7011	NORTH TIPPAH	$ 10,238,469.05	559,538.76	290,455.22	2.84%	(269,083.54)		39
7012	SOUTH TIPPAH	$ 20,777,270.15	981,090.81	538,500.96	2.59%	(442,589.85)		29
7100	TISHOMINGO	$ 25,567,019.33	1,172,680.77	564,455.73	2.21%	(608,225.04)		16
7200	TUNICA	$ 24,942,143.70	1,147,685.75	1,012,469.85	4.06%	(135,215.90)		99
7300	UNION COUNTY	$ 19,284,814.75	921,392.59	620,654.90	3.22%	(300,737.69)		60
7320	NEW ALBANY	$ 17,752,000.05	860,080.00	540,403.30	3.04%	(319,676.70)		54
7400	WALTHALL	$ 19,178,482.72	917,139.31	654,269.79	3.41%	(262,869.52)		70
7500	VICKSBURG-WARREN	$ 71,751,810.22	3,020,072.41	1,723,589.58	2.40%	(1,296,482.83)		22
7611	HOLLANDALE	$ 9,405,807.94	526,232.32	451,314.80	4.80%	(74,917.52)		120
7612	LELAND	$ 9,789,805.47	541,592.22	535,004.65	5.46%	(6,587.57)		140
7613	WESTERN LINE	$ 16,120,713.30	794,828.53	706,987.11	4.39%	(87,841.42)		107
7620	GREENVILLE	$ 54,258,062.98	2,320,322.52	1,617,905.01	2.98%	(702,417.51)		48
7700	WAYNE	$ 29,968,680.23	1,348,747.21	1,073,755.05	3.58%	(274,992.16)		76
7800	WEBSTER	$ 14,484,456.26	729,378.25	521,771.28	3.60%	(207,606.97)		79
7900	WILKINSON	$ 12,371,571.58	644,862.86	474,238.60	3.83%	(170,624.26)		88
8020	LOUISVILLE	$ 23,614,432.77	1,094,577.31	650,626.94	2.76%	(443,950.37)		36
8111	COFFEEVILLE	$ 6,439,795.31	407,591.81	434,321.04	6.74%	26,729.23	over	146
8113	WATER VALLEY	$ 9,463,706.23	528,548.25	363,763.86	3.84%	(164,784.39)		89
8200	YAZOO	$ 14,939,912.64	747,596.51	771,984.46	5.17%	24,387.95	over	132
8220	YAZOO CITY	$ 21,797,786.54	1,021,911.46	763,456.64	3.50%	(258,454.82)		74
	STATEWIDE	4,099,181,975.57	186,767,279.02	127,572,043.74	3.11%			

MISSISSIPPI DEPARTMENT OF EDUCATION

teach_learn_live

District Financial Information

District Assessment and Tax Levies

2008-2009 DISTRICT ASSESSMENT AND TAX LEVIES

District No.	District Name	Assess Value	Homestead Evaluation	Homestead Credit	Homestead Reimburse.	New Property	Current Mills	Voc. Ed. Mills	Other Mills	Total Curr. Oper. Mills	3 Mill	General Obligat.	Ad. Val. Shortfall	Other	TOTAL LEVIED
0130	NATCHEZ- ADAMS	205,978,351.00	17,005,067	447,269	401,373	5,802,252	53.95			53.95					53.95
0200	ALCORN COUNTY	143,811,464.00	11,960,825	353,114	304,200	8,251,454	45.24			45.24	3.00				48.24
0220	CORINTH	89,353,575	8,583,875	194,009	173,287	4,996,132	55.00	1.20		56.20	3.00				59.20
0300	AMITE COUNTY	97,406,219	7,896,820	216,078	174,200	875,331	26.34			26.34					26.34
0400	ATTALA COUNTY	59,080,101	5,606,298	118,455	109,550	590,801	40.91	2.93		43.84	2.13				45.97
0420	KOSCIUSKO	82,892,456	7,479,612	202,512	148,150	1,423,576	51.42			51.42	1.90		0.23		53.55
0500	BENTON COUNTY	70,352,037	4,898,842	111,030	116,850	439,226	30.50			30.50	2.30				32.80
0611	WEST BOLIVAR	32,072,064	1,552,352	41,526	31,314	16,301	37.88			37.88					37.88
0612	BENOIT	23,204,844	595,245	15,133	11,207	29,647	35.61			35.61				0.88	36.49
0613	NORTH BOLIVAR	18,176,295	1,267,952	29,910	22,588		53.88			53.88				1.83	55.71
0614	CLEVELAND	168,410,554	8,823,228	334,442	246,083	2,394,709	49.46			49.46	1.65				51.11
0615	SHAW	20,798,893	1,601,774	40,845	30,413	58,002	51.34			51.34				2.71	54.05
0616	MOUND BAYOU	10,416,553	1,227,028	25,048	18,557	59,944	52.89			52.89				2.12	55.01
0700	CALHOUN COUNTY	77,438,712	9,150,077	220,074	202,400	263,158	38.00			38.00	3.00				41.00
0800	CARROLL COUNTY	76,768,061	6,716,551	205,875	153,950	76,768	31.07			31.07	3.00				34.07
0900	CHICKASAW	11,424,449	1,338,291	33,075	42,837	45,401	53.00			53.00	3.00				56.00
0920	HOUSTON	56,428,945	5,292,472	148,979	129,250	570,112	40.24			40.24	2.61	6.10	0.25		49.20
0921	OKOLONA (CHICKASAW)	21,994,824	2,270,628	60,832	65,600		42.75			42.75	2.50				45.25
921	OKOLONA (MONROE)	2,751,467	286,595	7,404		109,840				0.00					0.00
1000	CHOCTAW COUNTY	60,683,137	5,940,859	138,414	120,139		38.33		0.60	38.93	3.00		0.49		42.42
1100	CLAIBORNE COUNTY	51,399,353	3,554,558	113,618	99,700		30.32			30.32			2.83		33.15
1211	ENTERPRISE	39,990,233	2,233,458	81,210	56,175	138,910	47.28			47.28	3.00			0.60	50.88
1212	QUITMAN	71,127,099	7,506,567	179,781	173,000	1,205,670	35.05			35.05	3.00				38.05
1300	CLAY COUNTY	16,356,628	1,588,209	43,575	33,575	444,158	55.00			55.00					55.00
1320	WEST POINT	114,778,582	11,149,336	295,944	211,000	2,618,141	44.70			44.70	2.90	3.70			51.30
1400	COAHOMA COUNTY	103,125,297	3,730,815	131,151	100,100	165,389	34.65			34.65	1.65	2.95	0.90		40.15
1402	COAHOMA COUNTY AHS									3.90		0.15			4.05
1420	CLARKSDALE	70,802,625	5,747,929	169,503	200,530		55.00			55.00		10.07	0.20		65.27
1500	COPIAH COUNTY	96,496,182	9,449,906	287,985	223,698	1,396,323	41.05			41.05	1.41				42.46
1520	HAZLEHURST	72,672,356	5,141,908	145,752	126,300	3,001,618	32.16			32.16					32.16
1600	COVINGTON COUNTY	175,344,718	10,236,374	320,084	235,200	6,604,909	29.50			29.50	1.80				31.30
1700	DESOTO COUNTY	1,468,285,074	70,021,546	4,247,940	1,903,275	68,269,213	39.35			39.35	2.60	11.22			53.17
1800	FORREST COUNTY	117,074,148	9,673,848	330,519	224,650	2,703,161	55.00			55.00	2.17				57.17
1802	FORREST AHS	541,305,367				17,481,830	2.96			2.96		1.15			4.11
1820	HATTIESBURG (FORREST)	257,897,553	12,791,923	339,674	336,168	11,228,295	58.30			58.30	2.52	5.02			65.84
1820	HATTIESBURG (LAMAR)	20,735,627	621,157	30,183		621,305				0.00					0.00
1821	PETAL	152,481,181	9,455,362	428,515	237,000		55.00			55.00	2.59				57.59
1900	FRANKLIN COUNTY	49,386,245	5,077,653	134,608	110,500	571,140	39.50			39.50					39.50
2000	GEORGE COUNTY	125,133,352	11,972,586	401,546	272,750	10,592,786	33.86			33.86	3.00	3.03			39.89

2008-2009 DISTRICT ASSESSMENT AND TAX LEVIES (CONTINUED)

District No.	District Name	Assess Value	Homestead Evaluation	Homestead Credit	Homestead Reimburse.	New Property	Current Mills	Voc. Ed. Mills	Other Mills	Total Curr. Oper. Mills	3 Mill	General Obligat.	Ad. Val. Shortfall	Other	TOTAL LEVIED
2100	GREENE COUNTY	73,091,667	6,424,640	200,175	170,160	649,769	37.55			37.55	3.00				40.55
2220	GRENADA PUBLIC	176,745,805	12,204,991	373,675	270,950	3,626,192	40.91			40.91		3.88			44.79
2300	HANCOCK COUNTY	310,236,993	19,096,549	580,665	351,135	7,816,368	30.85			30.85	3.00	9.62			43.47
2320	BAY ST. LOUIS/WAVELAND	167,560,039	9,280,560	304,680	219,100	299,317	35.00			35.00		9.00			44.00
2400	HARRISON COUNTY	743,432,674	36,090,251	1,703,067	860,819	107,961,413	31.15		1.02	32.17	2.05	2.54			36.76
2420	BILOXI	535,741,490	16,530,394	472,784	348,369	122,236,003	30.64			30.64	1.64	5.75			38.03
2421	GULFPORT	383,230,654	19,822,542	535,185	489,000	34,691,696	50.25			50.25	1.00	5.60	1.00		57.85
2422	LONG BEACH	119,195,448	9,895,171	367,831	256,011		55.00			55.00	3.00		1.75	0.67	60.42
2423	PASS CHRISTIAN	158,433,577	6,347,946	223,732	150,000	8,314,387	47.30			47.30	2.87	4.34	0.18		54.69
2500	HINDS COUNTY	355,345,775	21,150,936	1,154,796	595,450		48.14			48.14	3.54	11.56			63.24
2520	JACKSON PUBLIC	1,230,551,360	56,586,804	2,494,293	2,627,126	5,971,097	64.98			64.98	3.00	7.01			74.99
2502	HINDS AHS	1,669,871					0.54			0.54					0.54
2521	CLINTON	245,644,108	15,397,439	759,453	375,300	8,998,602	46.47			46.47	1.70	6.40			54.57
2600	HOLMES COUNTY	89,412,643	6,657,301	144,813	170,650	894,126	42.56			42.56		0.84			43.40
2620	DURANT	15,369,033	1,122,140	19,806	27,950	153,690	46.48			46.48		7.08			53.56
2700	HUMPHREYS COUNTY	54,697,445	3,751,805	99,622	92,705		40.39			40.39					40.39
2900	ITAWAMBA COUNTY	121,454,620	12,471,730	363,657	320,750	2,040,169	39.60			39.60	1.50	5.80			46.90
3000	JACKSON COUNTY	406,228,925	24,005,348	1,031,886	549,375	1,590,961	46.90			46.90	1.84	2.58			51.32
3020	MOSS POINT	142,593,692	13,316,497	333,672	379,361	7,300,000	57.79			57.79	3.00		0.72		61.51
3021	OCEAN SPRINGS	268,133,699	15,779,880	740,439	365,250	41,049,460	50.82			50.82	2.24	3.79			56.85
3022	PASCAGOULA	688,395,442	19,919,111	726,681	532,448	16,411,854	42.85			42.85	3.00	2.54			48.39
3111	EAST JASPER	62,907,101	4,700,984	114,789	94,750	942,787	41.56	1.60		43.16			1.85		45.01
3112	WEST JASPER	94,081,781	6,597,187	179,276	133,950	1,554,276	37.65	1.60		39.25	1.30		1.35		41.90
3200	JEFFERSON COUNTY	39,520,334	3,714,534	88,570	187,100	419,590	53.04			53.04		1.75	6.04		60.83
3300	JEFFERSON DAVIS COUNTY	80,539,488	8,482,608	192,367	178,575	574,461	38.12			38.12	2.87				40.99
3400	JONES COUNTY	277,940,231	26,203,349	799,360	576,100	9,507,168	52.09			52.09	2.17	0.06	0.45		54.77
3420	LAUREL	171,772,236	8,840,423	177,941	228,976	2,906,632	55.00			55.00		11.08			66.08
3500	KEMPER COUNTY	48,765,206	5,963,652	122,067	251,200	218,315	30.00			30.00		2.00			32.00
3600	LAFAYETTE COUNTY	104,751,722	7,815,918	328,883	101,125	18,035,760	55.00	2.64		57.64		17.93			75.57
3620	OXFORD	333,771,946	9,323,669	458,376	239,851	61,076,850	41.84	0.75		42.59		7.28			49.87
3700	LAMAR COUNTY	424,509,474	18,768,989	1,057,386	518,400	20,350,020	51.39			51.39		7.60	0.70		59.69
3711	LUMBERTON-Lamar	19,797,055	1,721,218	40,938	54,200	849,453	44.50			44.50	2.50				47.00
3711	LUMBERTON-Pearl River	13,013,448	1,268,537	29,031	35,000	1,556,655	41.79			41.79	2.44				44.23
3800	LAUDERDALE COUNTY	256,833,318	19,859,188	790,173	457,050	4,506,727	46.76			46.76	3.00	2.43			52.19
3820	MERIDIAN	328,296,365	19,053,467	545,423	545,050		49.89			49.89	0.75	5.34			55.98
3900	LAWRENCE COUNTY	119,329,923	8,879,016	228,466	185,825	830,061	43.45			43.45			0.80		44.25
4000	LEAKE COUNTY	115,155,831	11,704,311	317,895	257,725	7,690,101	36.10			36.10		3.00			39.10
4100	LEE COUNTY	241,097,933	16,709,909	764,132	434,550	26,054,420	49.34	0.14		49.48	2.79	10.46			62.73
4111	NETTLETON-Monroe	17,179,280	1,755,020	47,746	42,000	559,301	42.21			42.21	1.80				44.01

2008-2009 DISTRICT ASSESSMENT AND TAX LEVIES (CONTINUED)

District No.	District Name	Assess Value	Homestead Evaluation	Homestead Credit	Homestead Reimburse.	New Property	Current Mills	Voc. Ed. Mills	Other Mills	Total Curr. Oper. Mills	3 Mill	General Obligat.	Ad. Val. Shortfall	Other	TOTAL LEVIED
4111	NETTLETON-Lee	14,213,444	1,772,093	58,540	41,650	371,494	49.90			49.90	1.80				51.70
4120	TUPELO	512,191,835	20,668,723	905,059	468,850	7,201,433	54.56	0.44		55.00	1.55	8.69	0.18		65.42
4200	LEFLORE COUNTY	116,100,345	5,042,153	152,802	148,211		28.50			28.50		2.89			31.39
4220	GREENWOOD	109,514,811	7,039,589	210,216	215,701	1,013,194	47.70			47.70					47.70
4300	LINCOLN COUNTY	85,299,679	8,339,484	273,657	297,096		47.72			47.72		2.91			50.63
4320	BROOKHAVEN	149,372,771	10,439,335	283,677	144,705	842,449	48.46	2.81		51.27		7.31	0.57	1.42	60.57
4400	LOWNDES COUNTY	297,261,071	12,858,296	659,185	352,425	40,000,000	42.16			42.16	2.07				44.23
4420	COLUMBUS	229,896,894	14,943,848	448,450	382,939	4,500,000	48.55			48.55	3.00	11.42			62.97
4500	MADISON COUNTY	998,674,798	25,307,400	2,224,271	752,367	36,983,972	39.77			39.77	2.28	11.46	0.68	0.36	54.55
4520	CANTON	320,993,830	6,649,881	248,942	169,600	3,489,719	28.07			28.07	1.52	5.50	3.50		38.59
4600	MARION COUNTY	72,626,361	8,031,393	230,424	202,250	48,327	46.00	2.44		48.44	2.41				50.85
4620	COLUMBIA	69,552,506	6,035,521	139,361	122,100	944,056	51.50	3.75		55.25	2.75	8.25	0.50		66.75
4700	MARSHALL COUNTY	158,722,114	12,957,421	489,277	313,000	5,633,046	28.19			28.19		3.89			32.08
4720	HOLLY SPRINGS	63,711,718	5,422,263	183,840	123,300	1,750,000	46.57			46.57		3.98	2.76	1.02	54.33
4800	MONROE COUNTY	102,447,592	8,495,358	279,562	200,050	3,778,343	41.95			41.95	0.94				42.89
4820	ABERDEEN	86,945,056	5,470,718	130,509	114,125	14,707,981	45.37			45.37	1.95				47.32
4821	AMORY	68,936,983	6,674,424	171,652	134,850	1,906,228	31.82			31.82		7.25			39.07
4900	MONTGOMERY COUNTY	26,345,665	3,500,561	86,232	85,590	395,184	37.56			37.56					37.56
4920	WINONA	26,035,912	2,918,329	68,565	69,120	288,359	49.70			49.70	2.30				52.00
5000	NESHOBA COUNTY	103,486,720	10,439,632	319,575	225,275	3,462,659	28.27	2.05		30.32					30.32
5020	PHILADELPHIA	55,778,345	4,508,315	107,471	82,850	2,314,853	44.50	3.50		48.00	2.20	4.80			55.00
5100	NEWTON COUNTY	53,835,468	6,291,351	199,483	154,700	1,182,049	45.35			45.35					45.35
5130	NEWTON MUNICIPAL	41,367,821	3,708,379	95,101	88,250	180,053	54.89			54.89	3.00				57.89
5131	UNION (NEWTON)	12,425,331	1,507,854	34,619	34,850	166,045	53.40			53.40	2.62				56.02
5131	UNION (NESHOBA)	7,682,063	905,090	16,506	15,600	96,446	41.15			41.15	1.70				42.85
5200	NOXUBEE COUNTY	63,760,482	5,164,816	118,902	127,450	2,352,490	49.42			49.42	3.00	4.12			56.54
5300	OKTIBBEHA COUNTY	60,943,417	5,413,085	178,543	137,500	6,366,641	55.00			55.00	1.00				56.00
5320	STARKVILLE	232,407,357	10,629,187	486,335	261,950	53,568	50.86	2.82		53.68	0.56	8.93			63.17
5411	NORTH PANOLA	57,341,748	4,718,974	120,672	117,650		55.00			55.00		4.55			59.55
5412	SOUTH PANOLA	157,810,319	11,400,437	348,453	276,600	7,627,662	53.24			53.24	2.88		0.13		56.25
5500	PEARL RIVER COUNTY	101,720,749	10,957,471	384,189	173,434	9,858,930	48.12			48.12	2.42	4.17	0.37		55.08
5520	PICAYUNE (PEARL RIVER)	154,746,389	13,629,319	374,356	263,900		53.87			53.87	0.66		0.51		55.04
5520	PICAYUNE (HANCOCK)	4,203,851	314,249	10,452						0.00					0.00
5530	POPLARVILLE	93,726,213	7,996,708	221,671	156,650	5,069,181	54.00			54.00	2.22				56.22
5600	PERRY COUNTY	71,509,861	4,109,047	125,879	101,350	362,763	34.45			34.45	2.68				37.13
5620	RICHTON	21,854,011	2,077,603	60,066	70,825	121,593	44.10			44.10	2.21				46.31
5711	NORTH PIKE	66,339,425	4,830,864	181,916	112,600	1,167,596	32.86			32.86	1.48				34.34
5712	SOUTH PIKE	87,184,910	7,451,926	178,967	154,750	1,080,985	42.57	4.47		47.04	3.03				50.07
5720	MCCOMB	127,737,112	9,984,609	228,099	230,714	15,427,940	58.50			58.50	2.65		1.55		62.70

2008-2009 DISTRICT ASSESSMENT AND TAX LEVIES (CONTINUED)

District No.	District Name	Assess Value	Homestead Evaluation	Homestead Credit	Homestead Reimburse.	New Property	Current Mills	Voc. Ed. Mills	Other Mills	Total Curr. Oper. Mills	3 Mill	General Obligat.	Ad. Val. Shortfall	Other	TOTAL LEVIED
5800	PONTOTOC COUNTY	97,503,675	8,510,069	323,195	227,350	1,120,332	41.00			41.00	1.50				42.50
5820	PONTOTOC CITY	72,552,644	6,287,925	221,350	152,050	999,454	54.70			54.70				2.73	57.43
5900	PRENTISS COUNTY	69,822,797	9,528,207	264,898	237,875	653,723	49.40			49.40	3.00		1.55		53.95
5920	BALDWYN-Prentiss	16,303,632	1,429,910	39,778		13,646				0.00					0.00
5920	BALDWYN-Lee	24,437,098	1,461,561	45,794	69,400	877,508	44.88		0.89	45.77	1.12	8.98	0.54		56.41
5921	BOONEVILLE	40,561,005	3,057,229	62,394	74,107	230,024	39.33			39.33	2.21	7.46			49.00
6000	QUITMAN COUNTY	50,122,107	3,327,418	68,616	98,700		42.68			42.68	1.46		2.00		46.14
6100	RANKIN COUNTY	1,204,222,130	50,181,998	3,173,006	1,453,300	46,867,830	38.31			38.31	2.82	7.69	0.07		48.89
6120	PEARL	202,227,911	10,613,292	394,970	272,176	6,318,665	48.94			48.94	7.46				56.40
6200	SCOTT COUNTY	92,576,655	8,038,917	259,543	212,975	1,217,113	32.00			32.00					32.00
6220	FOREST	76,276,352	3,418,003	100,590	96,209	3,821,980	47.50	1.75		49.25	1.75				51.00
6312	SOUTH DELTA/Shar.	39,268,697	1,894,321	51,453	45,550	296,926	31.97			31.97					31.97
6312	SOUTH DELTA/Issaq.	17,547,215	530,362	14,327	12,000	834,010	21.04			21.04					21.04
6400	SIMPSON COUNTY	159,799,948	13,464,837	420,409	323,350		40.68			40.68					40.68
6500	SMITH COUNTY	101,624,735	9,663,744	265,931	211,325	11,958,985	33.37			33.37	2.40				35.77
6600	STONE COUNTY	100,387,313	7,740,414	273,449	184,925	3,673,368	47.02			47.02		4.67			51.69
6700	SUNFLOWER COUNTY	58,948,419	3,939,940	109,074	97,200		42.91			42.91	2.34				45.25
6720	DREW	21,033,030	1,364,608	34,311	38,705		42.25			42.25					42.25
6721	INDIANOLA	78,362,137	4,609,979	150,210	122,400	376,084	28.99			28.99		6.20			35.19
6811	EAST TALLAHATCHIE	43,489,998	4,071,884	92,313	96,425	164,784	32.50			32.50					32.50
6812	WEST TALLAHATCHIE	45,726,475	1,707,543	40,587	44,993	4,986,291	34.67			34.67	3.00				37.67
6900	TATE COUNTY	92,437,125	9,602,247	355,170	272,550	4,415,078	34.77	1.12		35.89	3.00	17.35			56.24
6920	SENATOBIA	68,933,325	4,177,869	185,895	96,700	1,019,870	33.79	0.79		34.58		13.39		0.92	48.89
7011	NORTH TIPPAH	105,687,139	4,679,694	107,364	85,200	640,564	33.27	1.85		35.12	0.64				35.76
7012	SOUTH TIPPAH	105,687,139	8,214,955	231,030	214,350	835,566	34.24	2.30		36.54	1.98		1.26		39.78
7100	TISHOMINGO COUNTY	141,566,885	13,045,507	328,388	294,175	334,573	36.00			36.00	3.00				39.00
7200	TUNICA COUNTY	259,644,097	1,983,020	92,475	65,800		29.25			29.25	1.80		1.17		32.22
7300	UNION COUNTY	83,573,123	8,300,056	285,653	215,950	2,342,335	36.23			36.23	2.52				38.75
7320	NEW ALBANY	75,027,152	5,858,123	166,490	128,350	1,048,674	41.72			41.72	2.14	12.10			55.96
7400	WALTHALL COUNTY	87,175,766	9,634,196	230,781	196,575	2,382,023	43.82			43.82					43.82
7500	VICKSBURG-WARREN	556,577,054	22,500,254	968,394	661,242	4,374,694	46.20			46.20					46.20
7611	HOLLANDALE	24,465,132	1,503,135	38,139	41,950	54,836	47.00			47.00	0.81				47.81
7612	LELAND	40,673,149	2,630,957	86,942	75,100	273,237	43.95			43.95					43.95
7613	WESTERN LINE- Wash	130,030,260	4,459,830	177,362	118,600	661,484	36.20			36.20	2.50				38.70
7613	WESTERN LINE- Issaq	3,013,449	170,170	3,808	3,450	59,824	24.15			24.15	0.60				24.75
7620	GREENVILLE	172,907,607	10,932,453	339,157	392,041		55.00	2.00		57.00	2.60				59.60
7700	WAYNE COUNTY	134,627,224	10,591,821	314,404	247,300	1,762,228	29.00			29.00	1.00				30.00
7800	WEBSTER COUNTY	61,658,930	7,024,404	177,975	142,300	368,016	36.00			36.00			1.43		37.43
7900	WILKINSON COUNTY	58,352,945	4,050,049	101,550	101,275		32.03			32.03	3.00				35.03

2008-2009 DISTRICT ASSESSMENT AND TAX LEVIES (CONTINUED)

District No.	District Name	Assess Value	Homestead Evaluation	Homestead Credit	Homestead Reimburse.	New Property	Current Mills	Voc. Ed. Mills	Other Mills	Total Curr. Oper. Mills	3 Mill	General Obligat.	Ad. Val. Shortfall	Other	TOTAL LEVIED
8020	LOUISVILLE	117,194,586	8,191,871	303,507	260,500	1,714,146	44.97			44.97	3.00				47.97
8111	COFFEEVILLE	27,868,254	3,953,480	79,236	88,250	297,883	34.66			34.66				2.77	37.43
8113	WATER VALLEY (Yalo)	33,531,260	4,237,526	108,030	95,069	190,478	36.24			36.24	1.27	3.45			40.96
8113	WATER VALLEY (LAF)	87,922								0.00					0.00
8200	YAZOO COUNTY	105,796,105	6,907,013	205,802	148,100	2,516,399	37.38			37.38	2.31		0.99		40.68
8220	YAZOO CITY	49,266,256	5,299,318	128,044	172,367	2,516,399	29.90			29.90	3.00	9.36			42.26

MISSISSIPPI DEPARTMENT OF EDUCATION

teach_learn_live

District Demographics

SCHOOL DISTRICTS BY TYPE

Agricultural High Schools	3
County School Districts	68
Separate School Districts	81
Total Districts	**152**

MISSISSIPPI DEPARTMENT OF EDUCATION

teach_learn_live

District Pupil Information

Average Daily Attendance by District

2008-2009 AVERAGE DAILY ATTENDANCE BY DISTRICT

DIST	Name	KG	KG SPED	ELEM SPED	01	02	03	04	05	06	07	08	09	10	11	12	SEC SPED	SEC GED	Total
0130	Natchez-Adams School Dist	269.10	10.37	23.52	323.60	294.02	315.33	316.48	302.41	254.73	303.80	257.06	356.32	251.90	154.31	186.94	93.72	13.35	3726.94
0200	Alcorn County School Dist	239.31	6.41	11.50	289.43	277.88	280.38	279.36	271.98	280.97	268.60	278.69	312.83	262.53	224.19	210.25	12.65	7.93	3514.88
0220	Corinth School Dist	157.16	1.44	11.73	192.36	164.81	166.63	161.54	153.72	155.56	153.99	118.41	129.20	114.67	99.38	82.96	9.72	4.81	1878.08
0300	Amite County School Dist	108.33	0.00	8.51	88.31	91.28	108.38	67.08	95.47	76.26	85.79	92.39	103.22	81.68	80.15	58.66	6.51	0.00	1152.03
0400	Attala County School Dist	62.58	0.00	0.00	97.69	89.04	81.96	105.36	86.29	91.22	70.14	80.63	87.86	74.05	75.58	52.41	0.00	0.00	1054.81
0420	Kosciusko School Dist	199.88	0.00	0.63	186.57	198.45	175.79	158.90	184.77	156.15	175.16	149.29	152.46	131.24	120.68	106.02	7.11	13.23	2116.34
0500	Benton Co School Dist	110.91	0.00	4.29	102.91	97.74	119.39	92.27	94.37	94.18	110.79	83.02	94.76	104.43	87.63	77.92	1.00	6.96	1282.58
0611	West Bolivar School Dist	64.59	0.00	1.98	67.97	57.52	63.88	62.64	65.17	73.68	74.90	69.28	93.58	65.77	52.22	49.81	4.97	0.00	867.96
0612	Benoit School Dist	9.41	0.00	1.96	21.63	14.66	19.04	22.33	25.98	14.78	22.67	30.93	18.56	13.98	20.67	14.92	0.68	0.00	252.20
0613	North Bolivar School Dist	49.19	0.00	0.00	75.13	52.99	55.83	37.56	45.87	58.40	61.76	47.18	53.10	58.08	50.35	50.78	0.00	3.67	699.89
0614	Cleveland School Dist	257.47	0.00	8.14	311.59	277.21	278.89	258.22	259.43	241.11	244.94	260.68	251.37	233.27	185.54	202.93	24.81	8.21	3303.83
0615	Shaw School Dist	36.06	0.00	0.99	44.21	37.14	51.64	48.70	41.21	43.65	53.42	30.03	50.88	46.08	38.53	41.43	0.00	0.00	563.98
0616	Mound Bayou School Dist	35.61	0.00	0.00	45.09	50.47	44.70	43.54	38.27	43.41	45.06	36.89	52.36	47.47	34.36	39.33	5.81	0.00	562.37
0700	Calhoun Co School Dist	195.58	0.00	11.92	203.42	193.22	168.25	178.13	201.92	170.22	187.96	165.82	183.51	174.29	138.98	111.77	25.90	0.00	2310.89
0800	Carroll County School Dist	55.17	1.00	3.34	79.19	68.75	59.38	70.29	63.21	63.30	75.12	79.85	81.98	76.92	59.98	46.82	6.93	2.77	894.00
0900	Chickasaw County School Dist	39.01	0.00	0.00	49.46	37.58	45.07	51.59	40.93	39.23	43.58	46.42	47.99	42.20	29.94	29.08	0.00	4.87	546.96
0920	Houston School Dist	149.74	0.66	20.07	119.29	162.42	136.74	167.53	149.68	125.62	143.95	139.79	162.82	117.98	112.72	76.27	16.23	0.00	1801.52
0921	Okolona Separate School Dist	47.57	0.00	0.00	54.22	54.13	61.47	43.22	46.57	50.14	56.63	63.80	41.32	42.95	40.44	37.21	10.66	0.00	650.33
1000	Choctaw County School Dist	106.74	0.00	3.84	116.27	109.77	124.17	122.67	127.23	113.54	131.48	147.07	93.23	96.63	96.68	84.17	1.41	0.06	1474.97
1100	Claiborne Co School Dist	122.70	0.00	30.46	126.76	127.52	163.43	113.33	134.58	149.04	109.09	144.46	118.72	117.07	119.52	121.74	21.33	0.00	1719.75
1211	Enterprise School Dist	69.06	0.99	6.06	70.66	69.88	74.78	48.48	56.68	65.97	70.76	65.03	62.21	50.89	48.09	63.48	4.34	1.11	828.46
1212	Quitman School Dist	156.56	1.21	14.24	148.80	158.99	150.81	150.91	135.81	145.92	129.72	165.60	144.25	130.74	133.86	121.64	16.82	3.01	1908.86
1300	Clay Co School Dist	16.82	0.00	0.00	16.43	16.16	19.55	31.83	27.43	20.86	0.00	0.00	0.00	0.00	0.00	0.00	0.00	0.00	149.08
1320	West Point School Dist	191.96	0.42	3.86	271.96	250.25	230.44	235.38	255.38	203.46	246.67	239.81	262.62	270.65	220.48	161.64	34.13	6.86	3085.96
1400	Coahoma County School Dist	129.70	7.29	7.70	126.46	128.53	157.52	162.03	126.84	143.76	122.94	125.15	72.82	61.68	56.19	54.03	30.39	0.00	1513.02
1402	Coahoma Co Ahs	0.00	0.00	0.00	0.00	0.00	0.00	0.00	0.00	0.00	0.00	0.00	61.89	75.21	53.26	60.44	0.36	0.00	251.16
1420	Clarksdale School Dist	268.48	2.65	10.90	280.66	269.76	313.82	265.03	261.87	258.05	272.81	271.27	254.52	246.95	173.24	145.18	16.27	7.97	3319.44
1500	Copiah Co School Dist	216.31	1.21	15.15	232.57	225.27	231.72	231.05	197.11	204.00	205.34	253.05	205.66	191.35	182.68	139.90	14.62	32.55	2779.54
1520	Hazlehurst City School Dist	103.51	0.00	1.39	128.39	135.55	124.79	107.03	95.29	94.24	98.52	125.73	106.41	106.00	89.48	78.77	0.88	6.66	1402.64
1600	Covington Co Schools	231.02	0.98	19.13	276.36	256.31	233.59	221.59	239.01	238.02	235.64	230.32	245.55	228.65	199.42	202.37	15.69	0.00	3073.65
1700	Desoto Co School Dist	2341.24	10.33	244.64	2258.32	2338.42	2422.42	2421.91	2315.43	2267.34	2327.11	2190.06	2403.26	2023.32	1703.25	1552.27	121.18	57.39	28997.88
1800	Forrest County School Dist	230.50	4.76	19.04	208.67	249.49	230.49	230.81	215.82	226.40	229.59	201.53	64.47	64.21	54.68	40.42	13.16	0.00	2284.04
1802	Forrest County Ahs	0.00	0.00	0.00	0.00	0.00	0.00	0.00	0.00	0.00	0.00	0.00	164.28	137.56	93.23	117.34	9.59	0.00	522.01
1820	Hattiesburg School Dist	352.62	5.94	65.06	377.79	379.42	350.02	320.81	313.01	314.60	311.47	310.45	298.81	324.60	231.41	217.81	46.36	4.83	4225.01
1821	Petal School Dist	276.56	0.94	5.02	320.15	303.71	316.71	301.12	263.32	296.31	284.39	304.30	304.61	306.53	253.53	208.71	14.94	4.56	3765.40

2008-2009 AVERAGE DAILY ATTENDANCE BY DISTRICT (CONTINUED)

DIST	Name	KG	KG SPED	ELEM SPED	01	02	03	04	05	06	07	08	09	10	11	12	SEC SPED	SEC GED	Total
1900	Franklin Co School Dist	104.54	0.00	18.54	106.39	107.55	119.02	100.87	109.59	99.15	108.06	94.31	104.57	91.04	88.86	64.71	32.33	0.86	1350.40
2000	George Co School Dist	303.18	0.00	12.40	347.15	338.51	322.15	341.69	299.41	339.95	281.98	281.03	336.47	320.98	214.34	207.12	5.51	6.89	3958.75
2100	Greene County School Dist	164.95	0.00	7.01	172.22	155.00	158.18	170.99	157.26	134.82	163.02	158.36	133.34	121.08	112.53	94.83	0.00	1.36	1904.95
2220	Grenada School Dist	335.78	0.00	32.22	315.38	353.86	306.94	319.30	355.35	301.91	279.91	328.04	305.58	306.53	276.24	230.04	50.81	24.33	4122.23
2300	Hancock Co School Dist	312.38	4.56	31.67	321.43	324.83	347.73	304.35	306.58	323.82	340.64	329.83	312.06	312.55	235.12	201.46	48.10	4.99	4062.12
2320	Bay Waveland School Dist	102.99	0.00	13.66	121.81	114.79	132.23	118.63	94.83	117.87	119.66	121.40	152.32	124.66	115.55	114.31	4.38	0.00	1569.08
2400	Harrison Co School Dist	998.27	18.72	12.32	1068.56	1020.85	1036.99	1019.30	955.96	974.63	954.89	922.39	976.79	989.60	725.18	658.34	21.86	5.97	12360.61
2420	Biloxi School Dist	352.76	1.68	14.62	383.16	336.78	370.77	348.24	322.21	333.39	333.26	411.16	321.78	377.88	297.39	253.52	29.99	1.11	4489.73
2421	Gulfport School Dist	420.57	2.16	54.66	449.84	419.50	412.06	420.19	370.07	399.32	386.40	387.61	419.24	381.92	330.40	295.04	87.02	7.80	5243.80
2422	Long Beach School Dist	174.43	0.04	10.41	203.90	198.56	201.13	203.53	208.66	181.63	201.94	230.58	238.33	228.67	193.89	160.09	10.87	6.04	2652.69
2423	Pass Christian School Dist	101.47	3.04	7.74	108.02	117.41	120.06	103.33	108.56	101.30	88.86	108.12	140.84	114.08	122.48	95.25	6.46	0.61	1447.63
2500	Hinds Co School Dist	511.74	0.00	20.95	455.21	506.97	494.18	509.94	534.27	497.82	559.81	544.21	555.39	423.42	404.02	375.40	9.09	0.00	6402.42
2502	Hinds Co Ahs	0.00	0.00	0.00	0.00	0.00	0.00	0.00	0.00	0.00	0.00	0.00	41.00	46.42	57.39	37.51	0.00	0.00	182.32
2520	Jackson School Dist	2322.02	7.95	262.73	2313.04	2397.79	2352.71	2228.61	2166.60	2289.48	2098.69	2115.84	2481.83	1903.75	1506.74	1425.14	89.42	85.42	28047.78
2521	Clinton School Dist	346.63	6.67	38.89	318.93	328.68	368.61	350.67	338.54	357.47	365.77	377.17	344.28	355.08	296.93	318.66	0.00	0.00	4512.98
2600	Holmes Co School Dist	198.11	1.13	16.48	249.66	262.53	253.84	245.34	222.04	200.59	248.82	250.26	268.82	225.97	229.96	225.49	18.07	3.46	3120.56
2620	Durant School Dist	43.78	0.00	8.67	45.23	53.35	38.35	47.58	46.66	36.21	29.08	30.87	51.40	33.50	28.08	21.73	25.16	0.00	539.66
2700	Humphreys Co School Dist	168.23	0.00	7.49	176.69	142.81	128.97	143.83	110.19	126.17	122.74	131.90	141.49	117.01	111.81	90.66	6.28	4.36	1730.63
2900	Itawamba Co School Dist	254.30	0.00	15.09	250.96	255.56	269.09	247.64	227.71	280.96	275.27	268.81	291.97	283.29	224.61	235.33	13.53	24.67	3418.77
3000	Jackson Co School Dist	616.68	7.83	33.99	680.19	681.74	674.31	657.31	633.04	633.08	651.64	697.54	705.75	696.92	547.84	497.09	30.71	17.17	8462.86
3020	Moss Point School Dist	210.09	0.00	0.36	253.42	228.29	237.22	245.69	199.76	247.51	184.83	206.77	248.72	210.41	240.57	176.47	0.00	4.22	2894.32
3021	Ocean Springs School Dist	382.40	0.00	6.28	398.41	396.73	384.54	380.73	379.53	399.09	393.01	403.21	423.69	386.76	397.34	348.23	11.66	2.55	5094.17
3022	Pascagoula School Dist	522.76	9.92	74.83	571.31	520.58	548.18	482.18	497.00	511.53	507.33	505.88	536.84	528.18	434.27	395.97	29.03	5.99	6681.78
3111	East Jasper Sch Dist	56.75	0.00	6.23	67.87	84.13	73.21	84.58	91.66	78.61	92.15	85.16	83.53	80.77	85.31	94.98	1.94	0.00	1066.88
3112	West Jasper Schools	109.34	0.00	10.14	127.13	138.59	105.06	131.02	134.20	103.70	114.97	100.41	125.10	109.56	107.64	94.45	3.96	8.29	1523.56
3200	Jefferson Co School Dist	116.19	0.00	5.94	88.24	111.99	106.67	83.38	93.45	100.90	120.68	113.52	108.61	131.06	99.10	91.08	0.72	0.00	1371.54
3300	Jefferson Davis Co School Dist	101.23	0.00	8.94	111.93	125.21	138.73	128.36	129.85	139.19	165.29	161.91	150.68	129.85	105.65	98.16	9.56	0.00	1704.53
3400	Jones Co School Dist	598.26	17.99	43.58	614.57	659.67	651.36	612.44	612.75	638.32	591.20	570.38	576.97	528.05	450.57	449.32	73.86	5.93	7695.21
3420	Laurel School Dist	240.79	0.00	9.55	270.35	247.44	256.28	253.04	219.62	211.48	185.52	215.91	222.19	157.49	136.30	118.08	14.50	16.29	2774.81
3500	Kemper Co School Dist	79.04	2.27	3.93	85.56	100.02	88.04	108.30	88.63	80.41	88.14	85.97	110.63	78.99	66.82	70.61	5.72	0.00	1143.08
3600	Lafayette Co School Dist	193.96	0.98	0.83	201.00	174.03	183.81	176.13	193.04	174.63	166.57	158.14	187.03	174.48	156.19	115.43	7.64	3.39	2267.28
3620	Oxford School Dist	249.87	0.00	5.25	282.00	275.35	260.30	272.56	228.73	228.17	209.73	278.03	208.24	207.29	186.79	180.75	30.19	7.94	3111.22
3700	Lamar County School Dist	626.14	6.96	21.97	662.71	615.75	619.73	635.28	693.56	579.50	614.88	568.16	627.08	566.63	519.20	473.17	20.72	8.76	7860.20
3711	Lumberton School Dist	66.09	0.00	0.00	56.31	64.09	49.46	47.18	62.07	44.01	52.93	52.87	74.51	70.91	56.48	53.09	0.00	1.30	751.31
3800	Lauderdale Co School Dist	475.89	5.43	33.74	476.41	485.64	498.25	474.50	468.96	478.01	455.49	486.07	514.06	473.23	424.47	381.24	78.53	9.37	6219.28

2008-2009 AVERAGE DAILY ATTENDANCE BY DISTRICT (CONTINUED)

DIST	Name	KG	KG SPED	ELEM SPED	01	02	03	04	05	06	07	08	09	10	11	12	SEC SPED	SEC GED	Total
3820	Meridian School Dist	497.72	0.00	42.58	537.72	552.65	551.54	431.33	463.28	402.88	445.47	474.14	413.77	425.90	389.36	321.31	41.77	13.50	6004.93
3900	Lawrence Co School Dist	176.31	0.00	8.15	165.69	174.56	174.69	180.94	135.83	152.73	171.07	178.75	187.08	154.07	118.67	109.59	0.00	9.39	2097.53
4000	Leake Co School Dist	272.57	5.19	28.60	256.89	278.52	279.33	232.96	212.59	225.31	231.41	255.87	228.33	206.76	191.40	154.18	11.29	6.43	3077.62
4100	Lee County School Dist	523.68	8.38	15.77	573.93	528.38	542.40	544.76	504.94	473.68	490.36	547.63	545.08	440.68	386.82	329.58	32.58	13.71	6502.36
4111	Nettleton School Dist	91.89	0.00	0.00	112.11	103.02	106.64	112.46	94.10	100.34	96.04	104.74	87.01	95.34	97.02	81.70	8.93	8.20	1299.53
4120	Tupelo School Dist	550.39	7.28	68.93	574.84	586.19	575.97	503.60	485.24	500.61	532.34	510.77	528.80	474.16	398.01	397.40	28.40	13.54	6736.46
4200	Leflore Co School Dist	220.77	1.97	10.40	230.21	215.21	205.27	209.49	195.02	205.88	213.33	203.05	219.38	216.13	153.18	153.20	7.48	6.78	2666.76
4220	Greenwood School Dist	236.16	3.19	25.41	209.63	242.71	234.98	230.01	210.94	200.71	230.54	211.45	160.24	184.94	147.02	129.39	13.92	3.13	2674.37
4300	Lincoln Co School Dist	242.32	0.00	4.45	217.13	237.31	220.40	269.07	224.97	209.71	213.37	231.41	187.00	240.90	209.81	209.42	1.29	0.00	2918.57
4320	Brookhaven School Dist	233.29	0.00	20.44	241.61	232.66	244.99	218.37	203.65	193.87	213.82	182.32	195.00	232.73	188.13	157.86	18.91	4.41	2782.06
4400	Lowndes Co School Dist	412.59	5.57	42.60	350.70	357.84	408.56	386.05	406.08	415.59	393.83	385.99	464.75	354.98	345.78	341.09	21.95	2.09	5096.04
4420	Columbus School Dist	367.34	15.27	7.33	375.16	339.43	357.62	335.82	307.67	279.63	325.86	303.21	344.54	276.53	292.82	240.71	11.79	6.83	4187.54
4500	Madison Co School Dist	825.28	15.17	98.37	853.54	898.52	890.29	856.32	860.82	827.68	876.26	853.46	892.35	808.79	729.65	681.03	14.59	8.38	10990.50
4520	Canton School Dist	250.33	8.43	30.14	247.73	283.04	252.89	213.42	258.34	277.99	201.36	235.55	244.13	250.71	202.03	154.19	12.53	0.00	3122.84
4600	Marion Co School Dist	217.76	0.00	7.79	185.18	183.65	177.89	175.23	166.77	170.64	206.42	208.73	189.71	158.70	158.14	113.03	12.29	0.00	2331.93
4620	Columbia School Dist	133.25	0.00	8.77	135.39	137.80	144.85	133.96	134.75	128.64	147.51	123.77	126.70	125.56	101.57	101.61	5.79	0.76	1690.69
4700	Marshall Co School Dist	233.35	0.00	8.41	232.65	269.21	267.47	226.06	265.89	270.54	236.38	247.48	229.61	199.74	188.65	174.27	12.76	0.00	3062.47
4720	Holly Springs School Dist	110.19	0.00	5.77	131.16	139.09	132.94	116.26	109.12	101.82	121.18	132.15	103.95	132.20	80.70	87.78	4.87	9.20	1518.39
4800	Monroe Co School Dist	169.13	0.00	6.44	180.04	161.67	154.62	165.64	166.38	161.99	183.35	191.86	178.09	173.48	145.87	141.13	7.42	5.76	2192.88
4820	Aberdeen School Dist	99.94	0.00	0.00	91.57	122.35	92.80	116.87	87.19	119.92	106.77	135.42	133.45	127.30	90.65	88.70	0.00	4.30	1417.23
4821	Amory School Dist	117.01	0.00	11.35	147.27	150.91	148.18	155.59	102.80	119.34	114.50	145.81	137.56	139.31	135.58	119.54	1.54	3.10	1749.40
4900	Montgomery Co School Dist	26.21	0.00	1.07	24.83	32.17	29.87	26.97	39.18	28.87	29.88	29.26	36.59	34.56	20.02	18.88	14.69	4.41	397.45
4920	Winona Separate School Dist	87.82	0.00	1.89	106.82	101.04	87.75	89.87	79.68	103.49	79.19	83.11	97.99	101.76	76.29	75.21	5.11	0.00	1177.04
5000	Neshoba County School Dist	238.75	0.00	22.39	227.93	247.94	230.42	248.17	225.16	220.53	210.80	226.49	234.01	192.68	186.12	150.91	23.59	0.00	2885.88
5020	Philadelphia School Dist	93.67	0.99	2.19	95.88	104.19	97.98	74.00	75.85	90.54	88.81	84.69	91.47	89.53	50.93	55.97	6.67	0.00	1103.37
5100	Newton County School Dist	135.12	0.82	12.70	157.06	139.67	145.71	167.03	133.40	133.38	142.59	147.16	163.84	119.92	113.96	107.44	9.43	2.83	1832.06
5130	Newton School Dist	79.91	0.00	4.95	70.12	86.41	77.86	75.90	81.24	63.70	73.28	66.44	68.28	96.48	56.96	58.06	0.95	8.66	969.18
5131	Union School Dist	73.41	0.00	6.44	83.41	59.76	63.38	76.78	67.49	60.16	79.64	57.54	67.86	52.50	61.89	30.63	0.00	0.00	840.91
5200	Noxubee County School Dist	130.09	0.00	2.72	135.14	140.69	166.86	137.43	158.08	138.50	137.34	134.41	189.77	128.42	122.30	107.49	4.85	10.09	1844.20
5300	Oktibbeha County School Dist	64.27	0.00	8.99	69.81	56.74	65.76	53.98	77.28	57.03	50.08	63.24	59.59	64.51	63.49	40.58	5.42	0.00	800.76
5320	Starkville School Dist	354.36	4.62	4.94	343.03	361.29	330.66	313.13	323.29	294.24	318.09	295.99	265.22	272.62	223.93	220.02	35.43	3.48	3964.34
5411	North Panola Schools	139.53	0.56	1.33	146.39	143.97	141.03	119.57	128.87	100.98	110.28	108.82	168.12	105.13	96.67	50.72	4.38	0.00	1566.36
5412	South Panola School Dist	314.96	0.00	56.38	366.99	369.55	342.16	337.21	356.94	357.01	329.44	381.24	279.39	285.03	231.67	226.89	58.18	34.14	4327.19
5500	Pearl River Co School Dist	193.32	6.52	10.63	236.74	221.19	231.21	240.60	219.68	223.67	247.00	264.94	253.73	215.24	172.59	168.56	5.16	5.00	2915.79
5520	Picayune School Dist	240.65	4.63	21.41	280.55	246.74	264.57	276.73	230.77	241.03	251.41	262.18	284.57	251.11	235.16	206.47	16.21	2.75	3316.94

2008-2009 AVERAGE DAILY ATTENDANCE BY DISTRICT (CONTINUED)

DIST	Name	KG	KG SPED	ELEM SPED	01	02	03	04	05	06	07	08	09	10	11	12	SEC SPED	SEC GED	Total
5530	Poplarville School Dist	154.14	0.00	6.26	166.63	160.67	145.13	177.84	155.42	157.75	152.61	174.41	180.02	152.55	143.39	128.38	7.35	0.00	2062.54
5600	Perry Co School Dist	102.82	0.00	1.00	97.06	84.61	118.10	97.95	97.29	95.61	94.31	98.40	100.12	97.32	92.92	69.59	2.00	0.00	1249.08
5620	Richton School Dist	49.07	0.00	2.69	50.06	56.87	58.84	50.91	53.64	50.17	52.78	60.11	59.84	50.81	56.41	52.71	7.49	0.00	712.42
5711	North Pike School Dist	162.04	0.83	6.91	179.36	194.54	183.01	191.87	202.18	159.32	152.22	170.60	189.93	157.20	108.82	114.63	4.06	0.00	2177.51
5712	South Pike School Dist	161.73	2.88	8.56	155.12	160.24	173.39	168.06	136.66	130.87	119.67	169.79	129.46	166.98	91.88	99.33	1.93	0.00	1876.54
5720	Mccomb School Dist	215.13	0.00	25.67	240.91	202.37	237.59	209.63	185.33	173.51	199.16	224.28	217.19	211.63	162.01	143.31	10.44	0.18	2658.34
5800	Pontotoc Co School Dist	304.23	3.39	19.90	245.43	243.65	274.30	229.43	211.06	237.99	280.64	232.10	252.78	225.69	193.83	180.06	19.17	7.86	3161.52
5820	Pontotoc City Schools	166.68	0.00	0.00	177.29	159.07	194.00	162.96	172.57	174.37	169.21	180.37	189.78	158.76	132.12	121.96	1.98	4.01	2165.14
5900	Prentiss County School Dist	193.10	0.00	2.80	161.27	177.88	201.80	166.56	161.04	170.52	187.87	162.94	159.39	153.66	134.61	115.23	7.33	0.00	2156.03
5920	Baldwyn School Dist	58.66	0.00	7.54	73.12	55.60	69.91	80.37	58.39	75.48	74.25	79.37	68.17	61.17	53.44	48.71	0.11	6.37	870.64
5921	Booneville School Dist	94.92	0.00	6.51	88.75	84.91	97.44	100.21	94.71	105.01	82.36	87.36	117.35	84.23	102.48	91.18	3.25	0.00	1240.68
6000	Quitman Co School Dist	93.03	0.00	2.65	110.67	107.96	120.19	92.88	81.97	94.89	99.27	69.55	105.75	115.73	81.48	91.06	0.00	0.00	1267.07
6100	Rankin Co School Dist	1439.83	0.00	141.04	1384.60	1396.82	1480.84	1386.21	1402.73	1310.86	1388.32	1377.16	1296.13	1202.43	988.15	918.79	51.83	5.71	17171.44
6120	Pearl School Dist	290.98	2.09	0.00	304.43	305.81	313.45	292.54	288.55	288.68	311.13	254.53	272.99	287.26	182.43	194.54	5.47	7.68	3602.56
6200	Scott Co School Dist	307.67	0.43	45.92	295.34	295.68	297.81	261.32	259.61	254.03	280.99	267.41	262.56	259.19	212.49	224.59	36.55	0.13	3561.73
6220	Forest School Dist	153.14	0.04	8.95	119.70	121.46	115.63	130.22	135.49	108.19	111.92	103.93	97.93	93.93	75.97	64.86	13.16	1.34	1455.87
6312	South Delta School Dist	69.19	0.00	5.52	78.60	94.41	82.92	73.11	82.19	90.93	86.13	72.59	89.34	86.43	68.95	71.95	6.27	7.17	1065.71
6400	Simpson Co School Dist	333.63	0.00	31.74	344.07	343.17	315.01	319.43	292.00	288.06	280.41	287.57	335.65	308.03	259.94	221.80	8.35	7.87	3976.73
6500	Smith Co School Dist	211.66	1.00	23.41	235.91	223.81	205.30	226.42	220.33	206.19	232.39	233.81	254.10	224.72	179.84	162.47	5.88	7.14	2854.39
6600	Stone Co School Dist	227.23	1.90	16.56	212.02	218.67	249.14	193.25	190.51	212.67	191.34	225.91	207.23	188.48	160.69	124.44	41.99	3.79	2665.81
6700	Sunflower Co School Dist	143.87	0.00	0.00	161.38	144.90	161.03	128.63	148.70	142.77	144.76	137.99	93.24	75.88	56.15	64.51	4.88	13.44	1622.13
6720	Drew School Dist	43.34	0.00	1.44	51.92	50.61	62.20	54.08	34.62	36.66	36.48	45.62	53.20	38.98	35.96	43.02	0.00	0.00	588.14
6721	Indianola School Dist	164.54	0.09	15.56	178.62	159.34	199.69	169.71	142.62	147.23	152.29	133.98	213.75	226.96	191.28	148.81	29.02	0.00	2273.51
6811	East Tallahatchie Sch Dist	95.31	2.08	5.77	89.73	102.91	97.88	102.93	87.77	88.84	101.92	120.48	126.12	99.14	95.18	63.74	1.88	3.27	1284.96
6812	West Tallahatchie School Dist	63.01	0.00	0.00	70.36	71.55	65.22	68.61	75.64	59.51	62.07	66.72	85.02	73.72	59.69	47.46	0.00	0.00	868.58
6900	Tate County School Dist	245.07	0.97	1.52	251.92	237.55	261.26	242.46	236.74	219.42	215.42	208.56	210.13	206.04	194.94	160.58	19.31	3.59	2915.48
6920	Senatobia School Dist	159.44	0.86	5.63	139.22	120.76	157.38	135.43	116.92	145.59	147.02	145.77	132.99	116.58	108.35	99.71	0.00	2.57	1734.21
7011	North Tippah School Dist	95.74	0.00	3.18	103.16	106.01	112.25	91.38	103.14	105.14	95.35	94.81	105.01	87.88	87.68	80.39	9.19	1.74	1282.08
7012	South Tippah School Dist	222.22	0.00	5.13	219.09	194.36	246.91	215.24	201.44	194.57	224.83	189.40	178.81	170.22	160.86	110.49	8.68	7.45	2549.69
7100	Tishomingo County Sch Dist	248.43	0.74	8.71	238.75	229.73	226.44	258.41	239.93	237.47	228.68	254.69	244.05	255.32	201.66	172.37	7.10	11.06	3063.54
7200	Tunica County School Dist	180.12	0.00	0.00	210.98	197.41	159.26	191.09	186.20	138.75	157.29	142.68	136.08	141.98	100.26	104.26	13.41	0.00	2059.76
7300	Union Co School Dist	223.02	2.07	9.90	198.32	187.53	251.39	206.54	194.59	181.96	209.97	208.97	162.19	194.05	182.66	141.81	6.97	14.93	2576.88
7320	New Albany Schools	198.74	0.00	14.06	172.62	151.88	195.85	154.57	147.58	169.07	148.16	158.26	164.69	148.15	144.03	107.97	5.37	3.32	2084.33
7400	Walthall Co School Dist	173.25	0.00	13.85	186.18	202.44	188.39	196.20	193.80	183.43	204.60	183.40	204.72	176.16	125.33	138.86	21.69	17.55	2409.86
7500	Vicksburg Warren School Dist	657.39	20.18	45.51	707.23	690.64	710.58	703.82	644.00	617.42	708.50	678.41	731.49	545.70	474.27	449.99	20.40	15.32	8420.82

2008-2009 AVERAGE DAILY ATTENDANCE BY DISTRICT (CONTINUED)

DIST	Name	KG	KG SPED	ELEM SPED	01	02	03	04	05	06	07	08	09	10	11	12	SEC SPED	SEC GED	Total
7611	Hollandale School Dist	45.02	0.00	0.00	63.01	62.27	68.40	47.78	61.70	57.12	50.38	78.89	57.85	72.79	59.27	35.39	1.74	0.00	761.61
7612	Leland School Dist	69.29	1.91	0.00	70.99	74.81	91.67	70.26	66.63	88.61	92.38	61.27	102.09	88.64	63.98	58.16	2.63	3.94	1007.26
7613	Western Line School Dist	140.86	0.00	0.00	138.43	141.08	138.87	127.41	135.68	142.03	158.98	139.37	146.84	140.08	132.47	115.36	3.43	0.00	1800.89
7620	Greenville Schools	486.69	0.90	26.76	526.99	543.09	548.63	557.15	501.34	470.77	480.93	455.77	559.69	414.22	306.95	306.67	60.51	0.00	6247.05
7700	Wayne County School Dist	279.42	11.62	76.22	290.33	273.40	282.97	277.31	288.02	274.38	245.12	247.64	289.69	275.04	219.76	198.81	8.94	2.54	3541.21
7800	Webster County School Dist	126.37	0.00	9.91	135.36	131.29	144.67	140.46	137.95	135.28	134.04	123.78	139.71	115.99	103.02	106.70	9.99	1.92	1696.43
7900	Wilkinson County School Dist	112.09	0.00	3.44	92.14	130.16	105.69	91.56	89.57	80.66	89.95	91.98	114.94	125.06	51.15	85.08	4.33	0.00	1267.81
8020	Louisville School Dist	194.16	0.96	12.74	181.35	218.63	227.46	201.48	187.85	167.44	225.62	172.46	204.21	184.66	167.67	146.14	24.40	8.34	2525.59
8111	Coffeeville School Dist	46.68	1.78	0.99	41.23	46.01	40.29	38.41	57.16	38.90	50.83	42.78	44.12	49.41	41.76	24.90	1.01	11.34	577.61
8113	Water Valley School Dist	106.67	0.00	0.00	113.13	96.67	103.27	98.00	106.65	91.44	100.75	79.15	89.63	93.79	68.01	71.48	19.28	4.21	1242.12
8200	Yazoo Co School Dist	132.59	0.88	9.50	118.78	127.77	131.60	147.34	120.39	115.29	148.00	124.73	124.82	119.45	105.51	99.51	4.12	0.00	1630.25
8220	Yazoo City School Dist	220.31	0.67	3.37	191.27	206.03	229.63	198.68	189.10	187.29	173.28	210.03	238.11	217.57	134.69	117.78	12.02	2.02	2531.86
	STATE TOTALS	36577.95	300.79	2652.72	37724.96	37676.07	38267.40	36703.13	35563.13	35073.48	35740.57	35784.67	37254.48	33827.62	28517.89	25932.30	2360.88	838.54	460796.56

MISSISSIPPI DEPARTMENT OF EDUCATION

teach_learn_live

District Pupil Information

Net Enrollment by Grade

2008-2009 NET ENROLLMENT BY GRADE BY DISTRICT

DIST	Name	PRE-KG SPED	KG SPED	PRE-KG	KG	ELEM SPED	01	02	03	04	05	06	07	08	09	10	11	12	SEC SPED	SEC GED	Total
0130	Natchez-Adams School Dist	13	10	13	285	24	342	309	337	334	317	265	330	279	385	272	166	201	96	10	3988
0200	Alcorn School Dist	13	6	0	254	12	297	288	297	290	284	294	275	289	336	280	241	232	13	12	3713
0220	Corinth School Dist	6	2	0	169	11	203	172	172	168	157	162	163	123	135	119	107	90	10	7	1976
0300	Amite Co School Dist	0	0	0	119	9	91	100	117	71	102	80	96	98	124	97	94	69	7	0	1274
0400	Attala Co School Dist	0	0	57	66	0	104	89	84	110	87	90	72	85	95	83	84	57	0	0	1163
0420	Kosciusko School Dist	9	0	0	209	1	194	205	183	163	194	165	188	160	170	144	139	115	4	15	2258
0500	Benton Co School Dist	0	0	0	117	3	105	104	124	96	99	95	115	90	99	110	96	87	1	6	1347
0611	West Bolivar School Dist	0	0	0	66	2	70	58	67	64	68	77	79	72	101	69	57	54	6	0	910
0612	Benoit School Dist	0	0	13	10	2	22	15	19	23	26	14	24	32	20	14	22	16	1	0	273
0613	North Bolivar School Dist	0	0	0	53	0	77	54	59	38	47	62	65	48	58	61	54	55	0	6	737
0614	Cleveland School Dist	0	0	61	268	8	321	285	288	267	267	251	259	272	268	258	202	210	26	12	3523
0615	Shaw School Dist	0	0	0	37	1	46	38	52	50	43	46	55	31	55	49	42	45	0	0	590
0616	Mound Bayou Public School	0	0	0	33	0	44	53	44	46	39	41	47	40	55	51	38	45	6	0	582
0700	Calhoun Co School Dist	6	0	139	208	12	215	199	174	186	209	174	195	173	190	186	148	113	29	0	2556
0800	Carroll County School Dist	0	1	0	59	4	82	69	64	72	65	64	77	86	89	83	64	49	8	3	939
0900	Chickasaw Co School Dist	0	0	39	44	0	51	38	46	51	43	40	46	51	51	45	31	32	0	6	614
0920	Houston School Dist	5	0	40	162	22	124	169	144	174	154	131	148	148	184	131	120	81	17	0	1954
0921	Okolona School Dist	0	0	0	49	0	57	58	65	45	48	52	61	70	44	47	43	40	12	0	691
1000	Choctaw Co School Dist	0	0	66	111	4	121	113	127	124	128	117	133	151	98	102	104	90	1	0	1590
1100	Claiborne Co School Dist	0	0	0	127	31	130	131	166	114	139	151	112	148	120	120	124	126	22	0	1761
1211	Enterprise School Dist	5	1	0	74	6	75	71	78	51	58	68	75	68	65	53	50	67	5	2	872
1212	Quitman School Dist	0	1	40	166	19	154	168	156	159	142	155	133	173	158	144	145	134	12	4	2063
1300	Clay Co School Dist	0	0	0	17	0	17	16	21	32	29	22	0	0	0	0	0	0	0	0	154
1320	West Point School Dist	18	0	80	201	4	282	256	239	241	264	212	261	256	292	302	244	177	35	14	3378
1400	Coahoma County School Dist	0	7	0	135	12	132	136	158	169	130	146	126	137	73	67	60	61	47	0	1596
1402	Coahoma Co Ahs	0	0	0	0	0	0	0	0	0	0	0	0	0	67	79	58	67	1	0	272
1420	Clarksdale School Dist	0	6	0	270	7	277	272	323	270	265	268	287	283	275	275	197	160	20	9	3464
1500	Copiah Co School Dist	0	1	0	225	15	245	232	243	239	204	218	212	261	220	215	204	157	16	51	2958
1520	Hazlehurst City School Dist	0	0	39	107	0	135	144	129	114	98	101	104	148	106	114	100	87	1	10	1537
1600	Covington Co Schools	15	3	0	238	19	287	264	243	230	247	249	248	240	261	247	213	219	18	0	3241
1700	Desoto Co School Dist	215	9	0	2453	265	2344	2411	2503	2510	2402	2346	2413	2299	2580	2179	1889	1602	125	71	30616
1800	Forrest County School Dist	6	5	0	243	18	211	268	236	242	231	234	240	214	71	70	62	45	14	0	2410

2008-2009 NET ENROLLMENT BY GRADE BY DISTRICT (CONTINUED)

DIST	Name	PRE-KG SPED	KG SPED	PRE-KG	KG	ELEM SPED	01	02	03	04	05	06	07	08	09	10	11	12	SEC SPED	SEC GED	Total
1802	Forrest County Ag High School	0	0	0	0	0	0	0	0	0	0	0	0	0	184	144	100	122	10	0	560
1820	Hattiesburg Public School Dist	9	8	0	376	72	386	396	361	327	320	325	330	342	327	359	257	239	46	5	4485
1821	Petal School Dist	7	1	0	290	6	339	319	327	314	278	315	300	319	326	335	272	225	15	7	3995
1900	Franklin Co School Dist	2	0	61	111	20	108	106	122	102	114	103	111	99	113	98	103	69	33	0	1475
2000	George Co School Dist	9	0	0	325	15	361	349	337	354	313	356	302	301	364	359	234	222	4	5	4210
2100	Greene County School Dist	0	0	0	180	8	184	163	164	176	166	143	172	169	149	131	126	103	0	2	2036
2220	Grenada School Dist	18	0	0	359	33	334	369	318	333	374	319	302	361	335	342	303	248	57	33	4438
2300	Hancock Co School Dist	13	5	0	327	38	341	339	358	311	315	342	365	358	351	341	253	235	52	10	4354
2320	Bay Waveland School Dist	0	0	0	111	15	124	124	140	119	98	120	128	124	162	136	125	121	4	0	1651
2400	Harrison Co School Dist	53	20	0	1054	13	1126	1064	1087	1067	995	1032	1016	1006	1063	1073	796	719	25	7	13216
2420	Biloxi Public School Dist	0	2	0	371	13	408	347	381	360	329	343	347	448	341	408	315	268	35	3	4719
2421	Gulfport School Dist	0	1	0	443	56	465	442	433	437	388	419	410	404	449	411	357	323	98	13	5549
2422	Long Beach School Dist	7	0	0	186	9	211	202	209	212	216	190	206	238	250	245	205	167	9	7	2769
2423	Pass Christian Public School Dist	0	0	0	105	9	114	119	125	112	112	106	93	111	149	120	128	101	6	2	1512
2500	Hinds Co School Dist	0	0	0	528	6	476	524	507	531	550	511	581	571	604	466	434	407	1	0	6697
2502	Hinds Co Ahs	0	0	0	0	0	0	0	0	0	0	0	0	0	45	53	62	40	0	0	200
2520	Jackson Public School Dist	9	10	668	2434	265	2413	2492	2443	2325	2239	2434	2213	2239	2843	2102	1661	1587	115	95	30587
2521	Clinton Public School Dist	7	7	0	363	44	338	344	382	361	356	374	382	391	358	372	313	337	0	0	4729
2600	Holmes Co School Dist	0	1	0	209	13	258	268	267	254	226	208	251	263	290	250	256	252	17	3	3286
2620	Durant Public School Dist	0	0	0	47	10	47	57	41	53	49	39	32	32	53	35	32	23	28	0	578
2700	Humphreys Co School Dist	0	0	0	178	8	187	153	137	148	117	134	128	142	153	128	120	102	7	6	1848
2900	Itawamba Co School Dist	22	0	0	271	14	257	269	281	256	234	292	284	279	308	300	237	246	16	22	3588
3000	Jackson Co School Dist	37	8	15	642	34	710	713	699	691	663	662	686	730	761	753	599	530	34	21	8988
3020	Moss Point School Dist	0	0	0	214	0	262	233	246	254	212	250	191	215	280	232	273	192	0	3	3057
3021	Ocean Springs School Dist	20	0	54	402	0	414	411	396	395	386	415	410	423	461	413	425	377	13	2	5417
3022	Pascagoula School Dist	17	10	0	563	80	589	552	568	511	526	552	546	541	583	565	478	406	31	6	7124
3111	East Jasper Sch Dist	5	0	0	60	6	73	89	77	90	96	82	96	88	87	88	91	105	2	0	1135
3112	West Jasper Schools	0	0	0	115	15	135	147	113	139	136	108	121	108	131	122	121	103	3	5	1622
3200	Jefferson Co School Dist	0	0	20	124	7	90	118	113	87	95	103	125	119	118	142	108	101	4	0	1474
3300	Jefferson Davis Co School Dist	0	0	0	109	11	118	132	144	136	135	149	175	170	157	139	117	107	10	0	1809
3400	Jones Co School Dist	18	16	0	625	43	641	689	673	639	635	671	629	600	622	577	487	492	82	6	8145
3420	Laurel School Dist	0	0	80	252	10	280	247	263	258	226	219	200	223	253	179	156	134	18	21	3019

2008-2009 NET ENROLLMENT BY GRADE BY DISTRICT (CONTINUED)

DIST	Name	PRE-KG SPED	KG SPED	PRE-KG	KG	ELEM SPED	01	02	03	04	05	06	07	08	09	10	11	12	SEC SPED	SEC GED	Total
3500	Kemper Co School Dist	0	2	32	81	4	87	102	90	109	91	82	92	91	123	89	72	76	6	0	1229
3600	Lafayette Co School Dist	12	1	27	206	1	208	184	194	180	207	181	173	167	198	190	172	124	8	5	2438
3620	Oxford School Dist	11	0	92	266	6	294	285	270	284	237	236	215	289	227	217	197	193	32	9	3360
3700	Lamar County School Dist	23	8	0	657	24	692	628	638	661	718	597	636	595	655	606	551	500	20	6	8215
3711	Lumberton Public School Dist	0	0	0	71	0	59	67	49	49	66	44	58	55	82	76	62	57	0	3	798
3800	Lauderdale Co School Dist	28	7	107	492	37	495	506	517	495	489	496	474	517	553	502	461	403	90	8	6677
3820	Meridian Public School Dist	15	0	188	533	33	555	575	571	446	479	427	475	521	456	451	418	340	51	25	6559
3900	Lawrence Co School Dist	0	0	0	189	9	173	182	184	189	138	161	179	191	204	167	128	125	0	12	2231
4000	Leake Co School Dist	18	5	0	289	33	270	288	290	239	221	234	244	274	250	218	208	169	13	5	3268
4100	Lee County School Dist	10	10	0	541	22	608	553	558	570	521	504	511	572	585	475	416	375	28	18	6877
4111	Nettleton School Dist	0	0	0	96	0	117	110	113	117	97	104	101	110	96	105	103	90	10	6	1375
4120	Tupelo Public School Dist	21	6	174	587	71	596	616	600	524	509	519	553	537	584	515	431	434	29	13	7319
4200	Leflore Co School Dist	0	2	0	229	11	238	223	208	217	201	214	219	212	236	230	171	169	8	10	2798
4220	Greenwood Public School Dist	8	3	63	247	30	222	253	247	242	219	211	256	230	183	211	168	144	14	7	2958
4300	Lincoln Co School Dist	3	0	0	262	4	226	249	229	283	235	220	228	251	203	262	225	227	1	0	3108
4320	Brookhaven School Dist	0	0	0	248	23	258	240	255	229	215	206	228	195	218	256	204	202	18	10	3005
4400	Lowndes Co School Dist	0	7	0	436	45	367	374	427	404	426	432	406	404	497	383	385	373	23	2	5391
4420	Columbus School Dist	0	17	61	382	7	379	344	364	339	317	289	342	315	369	299	322	265	14	0	4425
4500	Madison Co School Dist	40	14	30	859	102	888	931	928	882	889	849	908	879	926	856	772	704	18	12	11487
4520	Canton Public School Dist	4	9	0	266	28	259	293	254	222	267	295	210	247	280	303	233	174	11	0	3355
4600	Marion Co School Dist	3	0	0	231	8	200	195	186	182	173	180	219	223	207	165	174	126	11	0	2483
4620	Columbia School Dist	2	0	41	141	11	143	143	155	143	143	132	151	130	135	138	113	114	4	0	1839
4700	Marshall Co School Dist	0	0	0	249	9	244	279	280	240	286	289	252	271	255	221	208	193	5	0	3281
4720	Holly Springs School Dist	0	0	20	119	6	133	147	143	119	116	107	123	139	115	149	88	95	5	15	1639
4800	Monroe Co School Dist	1	0	0	178	6	190	168	164	174	174	171	190	204	192	188	163	153	7	5	2328
4820	Aberdeen School Dist	0	0	40	102	0	94	123	94	121	90	126	118	138	141	135	94	92	0	3	1511
4821	Amory School Dist	9	0	18	118	13	150	155	152	160	107	127	121	155	147	149	148	128	1	7	1865
4900	Montgomery Co School Dist	0	0	0	28	1	26	36	31	29	43	30	34	33	38	38	20	20	15	7	429
4920	Winona School Dist	9	0	0	91	0	111	105	90	92	84	106	84	86	104	109	84	80	2	0	1237
5000	Neshoba County School Dist	18	0	40	258	22	243	261	242	259	239	228	220	237	257	209	206	172	30	0	3141
5020	Philadelphia Public School Dist	6	1	44	96	1	99	106	100	76	80	94	92	87	98	102	54	60	3	0	1199
5100	Newton County School Dist	0	1	0	143	12	161	143	150	172	138	141	151	153	176	127	120	116	8	4	1916

2008-2009 NET ENROLLMENT BY GRADE BY DISTRICT (CONTINUED)

DIST	Name	PRE-KG SPED	KG SPED	PRE-KG	KG	ELEM SPED	01	02	03	04	05	06	07	08	09	10	11	12	SEC SPED	SEC GED	Total
5130	Newton School Dist	0	0	0	80	4	71	90	78	81	85	63	76	69	74	101	66	59	1	15	1013
5131	Union Public School Dist	0	0	20	80	7	87	64	67	79	69	62	87	61	74	57	64	33	0	0	911
5200	Noxubee County School Dist	2	0	0	140	4	139	148	175	138	168	145	143	145	210	142	134	119	5	15	1972
5300	Oktibbeha County School Dist	0	0	18	71	10	74	60	67	55	81	59	51	66	62	69	70	42	5	0	860
5320	Starkville School Dist	7	4	0	375	5	357	381	341	323	333	310	342	310	279	294	250	257	38	1	4207
5411	North Panola Schools	16	1	0	148	1	151	147	146	124	132	106	120	117	194	121	107	56	5	0	1692
5412	South Panola School Dist	20	0	48	326	59	376	382	351	348	373	369	340	402	308	302	247	240	60	42	4593
5500	Pearl River Co School Dist	9	6	0	204	12	253	237	248	257	241	237	263	289	276	234	191	183	5	10	3155
5520	Picayune School Dist	17	3	104	258	19	298	257	277	288	240	253	270	279	317	269	257	229	19	1	3655
5530	Poplarville School Dist	5	0	0	165	5	178	164	155	190	161	167	163	182	194	167	150	140	8	0	2194
5600	Perry Co School Dist	0	0	0	111	1	97	89	121	102	101	99	95	101	105	103	100	76	2	0	1303
5620	Richton School Dist	3	0	0	49	3	53	57	62	53	57	52	57	62	64	54	61	57	8	0	752
5711	North Pike School Dist	0	1	0	171	7	189	206	190	198	214	167	165	187	210	174	116	125	5	0	2325
5712	South Pike School Dist	0	3	0	164	10	158	161	179	174	140	137	120	182	150	177	103	99	2	0	1959
5720	Mccomb School Dist	9	0	0	231	27	259	211	244	222	190	186	208	233	245	236	184	151	12	1	2849
5800	Pontotoc Co School Dist	0	1	0	321	29	260	255	280	236	219	250	290	242	269	244	209	195	18	9	3327
5820	Pontotoc City Schools	0	0	0	175	0	184	164	208	169	175	178	174	190	205	170	149	126	2	6	2275
5900	Prentiss Co School Dist	1	0	0	204	3	171	184	213	175	164	174	197	174	163	163	151	128	8	0	2273
5920	Baldwyn School Dist	0	0	0	63	9	72	55	73	82	59	79	76	85	72	65	56	53	1	9	909
5921	Booneville School Dist	0	0	0	98	7	91	88	100	104	98	108	86	90	124	91	108	95	4	0	1292
6000	Quitman Co School Dist	0	0	0	98	2	113	110	124	92	87	98	109	72	111	122	88	102	0	0	1328
6100	Rankin Co School Dist	22	0	23	1526	141	1451	1470	1548	1452	1477	1389	1464	1445	1372	1304	1076	1008	56	6	18230
6120	Pearl Public School Dist	0	3	0	305	0	312	318	326	305	302	297	332	267	294	307	199	209	5	13	3794
6200	Scott Co School Dist	0	0	0	321	53	306	301	309	269	266	263	295	281	288	284	237	242	37	1	3753
6220	Forest School Dist	2	0	0	163	17	123	130	115	132	145	111	120	115	112	104	84	72	11	5	1561
6312	South Delta School Dist	0	0	17	76	7	84	96	86	74	82	95	88	77	98	96	75	79	4	12	1146
6400	Simpson Co School Dist	0	0	0	353	31	359	360	332	339	304	301	293	312	368	337	288	265	9	11	4262
6500	Smith Co School Dist	4	1	22	219	26	248	231	210	233	225	212	242	247	273	241	193	184	6	8	3025
6600	Stone Co School Dist	6	2	0	243	18	221	224	254	197	194	217	205	240	221	205	176	129	50	3	2805
6700	Sunflower Co School Dist	0	0	0	146	0	167	145	169	130	154	148	151	143	101	82	61	70	6	17	1690
6720	Drew School Dist	0	0	0	45	2	52	53	66	58	36	38	40	49	59	43	40	48	0	0	629
6721	Indianola School Dist	0	0	0	170	16	182	160	204	173	141	148	155	135	212	251	216	162	62	0	2387

2008-2009 NET ENROLLMENT BY GRADE BY DISTRICT (CONTINUED)

DIST	Name	PRE-KG SPED	KG SPED	PRE-KG	KG	ELEM SPED	01	02	03	04	05	06	07	08	09	10	11	12	SEC SPED	SEC GED	Total
6811	East Tallahatchie Sch Dist	1	2	0	100	6	93	106	101	105	91	94	107	131	138	112	102	66	2	4	1361
6812	West Tallahatchie School Dist	0	0	0	66	0	73	74	69	71	83	62	67	69	101	79	66	51	0	0	931
6900	Tate Co School Dist	3	2	0	260	2	263	243	275	252	246	229	233	216	225	227	215	181	20	4	3096
6920	Senatobia School Dist	5	1	0	169	1	145	127	166	143	125	156	153	155	135	123	116	107	0	5	1832
7011	North Tippah School Dist	0	0	0	100	3	107	112	116	93	107	110	102	100	110	95	93	83	7	2	1340
7012	South Tippah School Dist	28	0	0	230	5	225	203	255	224	208	198	231	196	192	184	173	120	9	8	2689
7100	Tishomingo Co Sp Mun Sch Dist	14	0	0	264	10	255	244	237	271	251	248	243	268	261	278	217	193	7	12	3273
7200	Tunica County School Dist	0	0	101	184	0	216	203	164	199	193	144	167	154	150	149	107	111	15	0	2257
7300	Union Co School Dist	8	2	0	235	9	208	192	258	215	201	186	214	219	169	204	195	154	7	21	2697
7320	New Albany Public Schools	5	0	0	210	15	177	159	206	160	151	178	159	167	174	160	151	112	6	4	2194
7400	Walthall Co School Dist	0	0	0	182	15	191	207	198	202	202	190	214	185	221	184	135	148	25	25	2524
7500	Vicksburg Warren School Dist	28	23	47	694	46	737	724	739	732	681	641	766	730	829	597	517	479	26	22	9058
7611	Hollandale School Dist	0	0	0	47	0	65	63	71	49	62	59	54	82	64	76	63	39	1	0	795
7612	Leland School Dist	6	2	0	71	0	71	78	96	73	72	91	94	64	104	97	71	61	2	5	1058
7613	Western Line School Dist	0	0	0	148	0	146	149	149	135	143	149	174	150	157	156	143	131	2	0	1932
7620	Greenville Public Schools	0	1	181	511	33	563	565	574	580	525	496	504	506	668	492	355	339	39	0	6932
7700	Wayne Co School Dist	2	12	0	293	75	309	285	291	287	305	289	258	260	314	303	244	214	9	5	3755
7800	Webster Co School Dist	12	0	0	132	10	141	138	153	150	142	143	144	132	149	122	112	113	11	2	1806
7900	Wilkinson Co School Dist	0	0	0	118	3	95	133	106	94	94	82	95	102	120	143	57	93	4	0	1339
8020	Louisville School Dist	2	1	0	205	13	191	232	240	213	201	174	244	186	229	202	185	160	30	12	2720
8111	Coffeeville School Dist	0	2	18	48	1	43	47	41	41	58	40	54	45	50	53	44	26	1	13	625
8113	Water Valley School Dist	5	0	0	111	0	114	101	108	103	110	95	107	85	101	99	76	78	18	2	1313
8200	Yazoo Co School Dist	0	1	0	147	9	128	137	143	159	127	125	158	134	128	130	117	111	5	0	1759
8220	Yazoo City School Dist	0	0	42	235	0	202	220	243	208	204	199	185	227	266	249	146	127	13	3	2769
	State Totals	1047	308	3103	38499	2754	39323	39166	39760	38154	36995	36634	37578	37859	40464	36748	31119	28109	2526	1048	491194

MISSISSIPPI DEPARTMENT OF EDUCATION

teach_learn_live

District Personnel Information

Instructional Personnel by District

2008-2009 INSTRUCTIONAL PERSONNEL BY DISTRICT

		Principals						Assistant Principals									
		Schools Serving Grades K-12		Secondary		Elementary		Schools Serving Grades K-12		Secondary		Elementary		Supervisors		Guidance & Psych	
DIST	District Name	FTE Count	Avg Salary	FTE Count	Avg Salary	FTE Count	Avg Salary	FTE Count	Avg Salary	FTE Count	Avg Salary	FTE Count	Avg Salary	FTE Count	Avg Salary	FTE Count	Avg Salary
0130	NATCHEZ ADAMS SCHOOL DIST	0	0	2	83835.5	4	73577.75	0	0	5	56341.7	3	55172.33	3	83835.4	15	52716.93
0200	ALCORN SCHOOL DIST	2	63593	3	77853	6	68583.33	2	60356.57	3	64967.71	0	0	1	87305	9	56102.83
0220	CORINTH SCHOOL DIST	1	76289	1	67500	3	78538.67	0	0	1	64166.67	1	35856	0	0	4	33381
0300	AMITE CO SCHOOL DIST	0	0	1	62843	2	62325	0	0	0	0	0	0	4	66816.86	4	56501.03
0400	ATTALA CO SCHOOL DIST	0	0	2	72323.5	2	58643	0	0	1	2000	0	0	2	29631.34	5	37014.2
0420	KOSCIUSKO SCHOOL DIST	1	70000	1	82000	3	74000	1	55000	2	63074.5	0	0	2	65653.16	8	30258.93
0500	BENTON CO SCHOOL DIST	2	74301.5	0	0	1	70000	0	0	0	0	0	0	3	54892.58	2	48774
0611	WEST BOLIVAR SCHOOL DIST	1	73422	1	71000	1	60822	1	66445.52	1	77592.22	1	8049.8	2	81652.47	4	13815
0612	BENOIT SCHOOL DIST	1	75000	0	0	0	0	0	0	0	0	0	0	1	60000	1	56506
0613	NORTH BOLIVAR SCHOOL DIST	0	0	1	69000	2	63250	0	0	0	0	0	0	4	45368.42	2	44038.24
0614	CLEVELAND SCHOOL DIST	1	85250	4	83617.5	5	76016	0	0	4	60813	0	0	8	68691.28	12	43972.43
0615	SHAW SCHOOL DIST	0	0	2	73668.37	2	68808	0	0	0	0	0	0	0	0	2	59222.67
0616	MOUND BAYOU PUBLIC SCHOOL	0	0	1	70000	1	69257	0	0	0	0	0	0	1	197848.8	2	58791.72
0700	CALHOUN CO SCHOOL DIST	1	77334	2	74755.5	4	69883.09	0	0	0	0	0	0	3	35668.91	6	36686.85
0800	CARROLL CO SCHOOL DIST	0	0	1	72870	2	70132.5	0	0	0	0	1	55000	1	37902	1	33078
0900	CHICKASAW CO SCHOOL DIST	1	78000	0	0	0	0	1	50918.4	0	0	0	0	2	50786.38	1	28614
0920	HOUSTON SCHOOL DIST	1	70251	1	72583	2	65493.5	1	55212	1	54992	0	0	4	57772.39	5	41695.75
0921	OKOLONA SEPARATE SCHOOL DIST	0	0	1	60000	1	66136	0	0	0	0	0	0	1	66327.9	2	56206.56
1000	CHOCTAW CO SCHOOL DIST	1	64709	2	59771.73	2	53807	1	74765.37	1	52058	1	51678	2	58673.14	7	32805.3
1100	CLAIBORNE CO SCHOOL DIST	1	66334	1	73000	1	62673	0	0	3	56413	1	55989	5	49126.67	4	63901
1211	ENTERPRISE SCHOOL DIST	1	54000	1	65000	1	63000	0	0	0	0	0	0	0	0	2	6000
1212	QUITMAN SCHOOL DIST	0	0	1	77920	3	79153.33	0	0	2	106629.7	3	72556.2	3	55728.4	5	66618.06
1300	DISTRICT NOT ON FILE	0	0	0	0	1	60000	0	0	0	0	0	0	1	42172.16	0	0
1320	WEST POINT SCHOOL DIST	1	77126	1	88053	4	70516.5	2	49275.5	4	56099.55	2	52700	0	0	12	23429.67
1400	COAHOMA COUNTY SCHOOL DIST	1	79000	1	75423	4	68382.5	1	56535	0	0	0	0	7	67045.56	3	63981.57
1402	COAHOMA CO AHS	0	0	1	0	0	0	0	0	0	0	0	0	1	146534.7	2	56013.69
1420	CLARKSDALE SEPARATE SCHOOL DIST	3	63786.67	1	75940	7	62933	3	57974.16	2	67303.77	0	0	4	65032.26	9	48743.48
1500	COPIAH CO SCHOOL DIST	2	77298.5	1	76500	1	74375	4	55257.64	1	65062.86	1	56974	3	54267.33	4	55035.87
1520	HAZLEHURST CITY SCHOOL DIST	0	0	1	84758.73	3	64891.62	0	0	2	59157.69	2	58461.18	3	66672.02	3	46415.67
1600	COVINGTON CO SCHOOLS	7	74882.71	0	0	2	72066	1	61485	0	0	1	52630	2	67680.81	10	44190.09
1700	DESOTO CO SCHOOL DIST	9	82333.33	5	85000	20	79054.25	20	63925.71	15	67652.53	25	56484.27	13	61126.27	73	46152.07
1800	FORREST COUNTY SCHOOL DIST	2	74550	1	80000	3	58422.33	1	63214	1	47581	1	40320.41	11	50178.21	5	42999.18
1802	FORREST COUNTY AG HIGH SCHOOL	0	0	1	76816	0	0	0	0	1	62498	0	0	2	0	1	0
1820	HATTIESBURG PUBLIC SCHOOL DIST	0	0	3	76429.67	5	73416	1	54984.29	6	63267.5	4	52868.75	28	43588.18	11	40724.62
1821	PETAL SCHOOL DIST	0	0	1	93500	4	78289.5	0	0	4	58661	6	62956.91	3	91378.07	9	31838.21
1900	FRANKLIN CO SCHOOL DIST	1	67118	1	81739	2	69866.5	1	63939	2	46992.89	1	54239	0	0	6	48105.68
2000	GEORGE CO SCHOOL DIST	0	0	1	74950	7	73778.57	0	0	2	70125	2	55538.89	4	66987.95	10	46679.54
2100	GREENE CO SCHOOL DIST	3	64384.33	1	66905	1	69188	1	15015.02	1	60128	0	0	5	21307.23	6	45886.78
2220	GRENADA SCHOOL DIST	1	81020	1	83820	3	75674.31	2	63997.7	2	71662.75	2	59735	24	32967.94	9	55592.16
2300	HANCOCK CO SCHOOL DIST	1	78463	1	74800	4	62211	2	59421.5	3	57374.33	4	53627	4	51598.86	11	35866.8
2320	BAY ST LOUIS WAVELAND SCHOOL DIST	0	0	1	101711.8	4	79168.5	0	0	2	76523.5	1	77379	12	55737.97	6	54181.04
2400	HARRISON CO SCHOOL DIST	4	82522.75	6	87873.67	10	80912.8	4	62255	9	67429.29	8	59670.25	31	57457.14	22	56891.38
2420	BILOXI PUBLIC SCHOOL DIST	1	90485	3	102018.7	7	94397.6	0	0	7	78559.14	3	74678	4	69225.94	14	46097.55
2421	GULFPORT SCHOOL DIST	1	86725	2	91549.5	8	83678.53	1	66522	2	72918.5	8	66828.5	94	52643.27	21	37505.67
2422	LONG BEACH SCHOOL DIST	0	0	1	95648	4	82710.5	0	0	2	75402	2	78046.49	11	68551.66	8	54215.45

2008-2009 INSTRUCTIONAL PERSONNEL BY DISTRICT (CONTINUED)

		Principals						Assistant Principals									
		Schools Serving Grades K-12		Secondary		Elementary		Schools Serving Grades K-12		Secondary		Elementary		Supervisors		Guidance & Psych	
DIST	District Name	FTE Count	Avg Salary	FTE Count	Avg Salary	FTE Count	Avg Salary	FTE Count	Avg Salary	FTE Count	Avg Salary	FTE Count	Avg Salary	FTE Count	Avg Salary	FTE Count	Avg Salary
2423	PASS CHRISTIAN PUBLIC SCHOOL DIST	0	0	1	104728	3	89445.67	0	0	1	71912	2	67798	1	86649	5	49000.6
2500	HINDS CO SCHOOL DIST	5	74142.8	2	85253	3	77254.67	5	56316.6	5	65018.89	6	58584.22	3	65071.67	23	46451.87
2502	HINDS CO AHS	0	0	1	72036	0	0	0	0	1	59252	0	0	0	0	1	67502
2520	JACKSON PUBLIC SCHOOL DIST	12	80769.08	10	80191.6	38	72006.3	22	59219.54	22	66066.83	16	58412.81	85	48972.04	95	48679.22
2521	CLINTON PUBLIC SCHOOL DIST	1	76451	2	90018	4	72026.5	3	61271.33	2	56732	3	54216.28	32	79922.2	14	37153.94
2600	HOLMES CO SCHOOL DIST	3	68961.33	3	79425	4	67917	1	58726	3	58726	2	58726	20	45591.39	11	30639.27
2620	DURANT PUBLIC SCHOOL DISTRICT	1	72500	0	0	0	0	0	0	1	79787.23	0	0	1	67567.57	1	57341
2700	HUMPHREYS CO SCHOOL DIST	0	0	2	65538.5	2	60770	0	0	0	0	0	0	3	45111.33	5	54503.68
2900	ITAWAMBA CO SCHOOL DIST	3	66017.33	1	70000	3	61120	3	46217.44	1	55569	4	54748.06	2	55136.26	10	47797.01
3000	JACKSON CO SCHOOL DIST	1	87815	2	83525	10	80375.7	4	75447.59	4	72872.75	11	70430.11	2	41043.08	26	46009.39
3020	MOSS POINT SEPARATE SCHOOL DIST	0	0	2	80192	6	69515.67	0	0	3	62485	2	62127	2	71151	12	45107.72
3021	OCEAN SPRINGS SCHOOL DIST	0	0	1	94417	5	88936	0	0	3	73000	5	72794.2	24	51439.33	17	36653.56
3022	PASCAGOULA SEPARATE SCHOOL DIST	1	69156	2	90445.5	14	73368.14	0	0	5	68404.8	4	66640.75	26	64809.54	20	60831.09
3111	EAST JASPER SCHOOL DIST	1	84214	2	72124.5	0	0	1	75118	1	193114.3	0	0	1	53270	2	48497.02
3112	WEST JASPER SCHOOLS	3	71040	1	67020	1	71280	0	0	2	50335.05	0	0	3	42575.27	4	23420
3200	JEFFERSON CO SCHOOL DIST	0	0	1	69231	2	59466.5	0	0	1	53252	2	46041	2	48018.49	6	52958.07
3300	JEFFERSON DAVIS CO SCHOOL DIST	1	73492	2	48833.5	1	65000	0	0	2	410058	0	0	6	44045.2	6	39380.63
3400	JONES CO SCHOOL DIST	0	0	0	0	2	66939	0	0	1	77305	0	0	12	18606.24	9	11451.67
3420	LAUREL SCHOOL DIST	0	0	4	75046.5	2	76011.5	0	0	3	56270	4	58080	5	35527.67	9	47882.1
3500	KEMPER CO SCHOOL DIST	0	0	0	0	3	56917.67	0	0	1	57111.31	0	0	1	27209	3	54288.75
3600	LAFAYETTE CO SCHOOL DIST	1	74954	1	82771	2	71102	1	63446	1	18357.89	2	56342	3	41014.71	8	46884.38
3620	OXFORD SCHOOL DIST	2	72190.5	1	91051	3	70410.33	2	60759.5	1	57676	3	53617	1	85875	9	42849.23
3700	LAMAR CO SCHOOL DIST	5	78820.6	2	83492	6	74774.83	5	82717.6	4	75255	5	75468.06	11	56443.74	23	49265.69
3711	LUMBERTON PUBLIC SCHOOL DIST	0	0	1	76841	2	63885.5	0	0	0	0	0	0	0	0	2	31179.5
3800	LAUDERDALE CO SCHOOL DIST	4	75193.75	3	81728.67	3	73815.2	5	67711.8	2	74903	2	62640.83	4	59172.75	12	35628.75
3820	MERIDIAN PUBLIC SCHOOL DIST	2	78484	3	83160	7	69252	2	60125	5	67593.48	0	0	16	59197.89	27	27403.54
3900	LAWRENCE CO SCHOOL DIST	1	71930	1	85510	3	54389	1	47941	2	54980.5	0	0	9	58132.65	2	47908.5
4000	LEAKE CO SCHOOL DIST	3	77857	2	76801.05	2	78061	3	42656.62	1	8250.83	2	54861	5	44246.07	9	43418.78
4100	LEE COUNTY SCHOOL DIST	3	72700	4	81329	4	73212.5	2	54723.2	5	63796.61	4	54209.61	7	61026.32	19	30670.62
4111	NETTLETON SCHOOL DIST	1	66414	1	70000	1	67276	1	63940	1	60000	0	0	4	67582.67	3	52248.33
4120	TUPELO PUBLIC SCHOOL DIST	1	97959	1	113889	10	83321	2	63045.18	5	67982.22	2	60889	11	46880.69	26	28045.81
4200	LEFLORE CO SCHOOL DIST	1	70000	2	80368	4	73526	1	58000	2	60000	1	58000	4	79121.05	6	45721.67
4220	GREENWOOD PUBLIC SCHOOL DIST	2	82387.5	1	92202	3	80436.33	2	71474.5	2	83258.33	1	69959	4	59914.84	10	55474.05
4300	LINCOLN CO SCHOOL DIST	4	67296	0	0	0	0	1	8712.5	2	57358.22	0	0	1	62098	5	29095.6
4320	BROOKHAVEN SCHOOL DIST	1	68000	1	90000	3	75219.33	2	60352.85	2	59000	4	59335.5	6	45084.3	9	47612.67
4400	LOWNDES CO SCHOOL DIST	0	0	3	85491	6	81304	0	0	4	68139.5	6	63731.67	7	44321.92	11	47118.76
4420	COLUMBUS MUNICIPAL SCHOOL DIST	0	0	2	98800	6	67933.33	1	64800	5	62746.99	3	53000	2	55473.6	16	39153.35
4500	MADISON CO SCHOOL DIST	1	73747	4	92813.25	14	77896.43	0	0	9	69975.28	5	67212.6	10	58782.46	32	49546.59
4520	CANTON PUBLIC SCHOOL DIST	1	76389	1	87515	4	74716.5	0	0	3	64086.67	5	50900.44	7	59077.84	9	47725.3
4600	MARION CO SCHOOL DIST	1	70779	2	84805	3	79313.67	0	0	3	74890.35	0	0	6	70472.27	4	42486.86
4620	COLUMBIA SCHOOL DIST	0	0	1	89990	3	69840.33	0	0	1	162750	2	71070	2	72945.33	5	41593.33
4700	MARSHALL CO SCHOOL DIST	3	74212	1	76000	4	64432.75	2	61691	1	62514	2	40362.72	8	43099.81	5	28193.03
4720	HOLLY SPRINGS SCHOOL DIST	0	0	1	69908	3	68823.04	0	0	1	55234	1	64248.8	6	55858.68	5	43781.48
4800	MONROE CO SCHOOL DIST	5	69883.2	1	65000	0	0	3	62681.57	2	0	0	0	0	0	6	49317.21
4820	ABERDEEN SCHOOL DIST	0	0	2	79996	4	69722.5	1	45529	1	94437.44	0	0	6	63286.56	3	43816.73

2008-2009 INSTRUCTIONAL PERSONNEL BY DISTRICT (CONTINUED)

		Principals						Assistant Principals									
		Schools Serving Grades K-12		Secondary		Elementary		Schools Serving Grades K-12		Secondary		Elementary		Supervisors		Guidance & Psych	
DIST	District Name	FTE Count	Avg Salary	FTE Count	Avg Salary	FTE Count	Avg Salary	FTE Count	Avg Salary	FTE Count	Avg Salary	FTE Count	Avg Salary	FTE Count	Avg Salary	FTE Count	Avg Salary
4821	AMORY SCHOOL DIST	0	0	1	74242	3	65920	0	0	1	58298	3	50095	1	51244	5	40661.09
4900	MONTGOMERY CO SCHOOL DIST	1	63000	1	67929	0	0	0	0	0	0	0	0	1	350490.2	2	54166.29
4920	WINONA SEPARATE SCHOOL DIST	0	0	1	85000	1	68000	0	0	1	67980	1	52000	1	71000	3	48686.33
5000	NESHOBA COUNTY SCHOOL DIST	1	66345	1	74368	1	63800	1	55000	2	61535	1	55285	3	59501.67	4	46377.5
5020	PHILADELPHIA PUBLIC SCHOOL DIST	0	0	2	68755	1	65000	0	0	1	61318.63	1	57200	0	0	4	49567.79
5100	NEWTON COUNTY SCHOOL DIST	2	65460	0	0	1	64375	2	55105	0	0	1	59229.44	0	0	6	53741.04
5130	NEWTON MUNICIPAL SCHOOL DIST	1	64000	1	69000	1	71528	0	0	0	0	0	0	1	60728	5	38934.08
5131	UNION PUBLIC SCHOOL DIST	1	62130	1	71600	1	61000	1	7469.37	0	0	0	0	1	52577.01	2	51319.41
5200	NOXUBEE CO SCHOOL DIST	0	0	1	76714	4	69523	1	56586	1	58620	0	0	10	52680.11	6	60966.68
5300	OKTIBBEHA CO SCHOOL DIST	0	0	2	58350	2	64055	0	0	2	49715	0	0	2	51205	3	27236.37
5320	STARKVILLE SCHOOL DIST	0	0	2	91092.5	4	75582	0	0	5	62615.46	2	54587.5	5	54338.67	14	22624.13
5411	NORTH PANOLA SCHOOL DIST	3	67000	1	73000	1	68000	1	53000	1	59000	0	0	2	51933.68	6	46987.67
5412	SOUTH PANOLA SCHOOL DIST	3	80205	1	91085	2	77345	6	68869.33	1	69890	2	69890	5	53186.23	10	52534.95
5500	PEARL RIVER CO SCHOOL DIST	1	72152	1	77811	2	73522.5	1	57389	2	69748.73	2	54155	0	0	5	55491.77
5520	PICAYUNE SCHOOL DIST	2	74612	1	74676	4	71591	1	62737	2	64631.96	3	60456	18	64176.69	6	48628
5530	POPLARVILLE SCHOOL DIST	0	0	1	87268	3	73183	0	0	1	101928.8	3	51656	5	56124.25	2	16353
5600	PERRY CO SCHOOL DIST	0	0	1	70000	3	61475.35	0	0	1	70812.5	0	0	6	37973.89	3	75169.54
5620	RICHTON SCHOOL DIST	0	0	1	54590	1	54590	0	0	0	0	0	0	0	0	1	20490
5711	NORTH PIKE SCHOOL DIST	0	0	1	82508	3	79026	0	0	1	88199.33	2	64752.5	0	0	3	50151.44
5712	SOUTH PIKE SCHOOL DIST	1	73267	1	80164	3	70357.67	0	0	2	82643.6	0	0	6	53664.08	9	51135.27
5720	MCCOMB SCHOOL DIST	1	87315	1	80268	3	72559.67	4	54645.88	1	52241	5	60335.6	5	52951.81	10	50659.11
5800	PONTOTOC CO SCHOOL DIST	2	68802	2	78848	2	68564	1	82472.85	1	53976	0	0	2	55785	8	36485.59
5820	PONTOTOC CITY SCHOOLS	2	73000	0	0	2	68585	3	60003.1	0	0	0	0	2	67162	3	34997.67
5900	PRENTISS CO SCHOOL DIST	5	58383.33	0	0	1	62000	0	0	0	0	0	0	1	28206.34	8	25279.23
5920	BALDWYN SCHOOL DIST	1	49353	1	85000	1	68598	0	0	1	50979.69	0	0	1	46293.33	3	21704.5
5921	BOONEVILLE SCHOOL DIST	1	57643	1	77500	1	74143	1	57313.38	0	0	1	48010	2	53905.38	4	35985.14
6000	QUITMAN CO SCHOOL DIST	1	74374	1	78784	1	75000	0	0	1	41177.14	2	36350.67	2	54721	4	57541.51
6100	RANKIN CO SCHOOL DIST	9	92548.04	3	94923.33	13	81566.79	17	76872.6	9	82361.44	14	74222.75	32	63617.87	44	38547.31
6120	PEARL PUBLIC SCHOOL DIST	2	84865	1	93537	2	82225	3	56197.34	3	79719.9	2	54547	23	44853.99	11	29454.97
6200	SCOTT CO SCHOOL DIST	6	67750.33	1	73043	1	67317	3	62459.48	1	54081	1	47162	6	60601.03	10	44421.84
6220	FOREST MUNICIPAL SCHOOL DIST	1	79124	1	78000	1	76000	1	62884	1	57889	1	64823	20	17627.4	5	43988.75
6312	SOUTH DELTA SCHOOL DIST	1	68000	1	70000	1	66000	0	0	0	0	0	0	3	53676.64	4	49690.84
6400	SIMPSON CO SCHOOL DIST	0	0	2	85142.5	5	76750.6	0	0	3	63784.91	5	71919.39	7	53753.88	12	43376.53
6500	SMITH CO SCHOOL DIST	3	70164.67	1	75911	1	65236	4	57422.5	1	56779	1	60706	2	50968	8	39989.73
6600	STONE CO SCHOOL DIST	0	0	1	82000	3	75833.33	0	0	2	75995.63	4	56068	4	51996.82	8	36568.88
6700	SUNFLOWER CO SCHOOL DIST	3	58500	1	65791	3	48333.59	0	0	0	0	0	0	1	69027	5	41253.11
6720	DREW SCHOOL DIST	0	0	1	66000	2	68095	0	0	0	0	0	0	2	58583.47	2	51402.58
6721	INDIANOLA SCHOOL DIST	1	78409	1	89611	3	77317	1	107122	1	4358	1	51125	2	79041	10	54792.03
6811	EAST TALLAHATCHIE SCHOOL DIST	1	74010	1	75000	1	68000	0	0	2	59500	2	58000	3	54795.18	3	48863.2
6812	WEST TALLAHATCHIE SCHOOL DIST	2	66919.5	1	68000	0	0	0	0	1	56470.59	1	64913.75	6	51808.44	1	35310
6900	TATE CO SCHOOL DIST	3	64695	2	68966.5	2	71740.5	3	48697.14	3	31462.33	1	5500.55	1	64348	8	38752.18
6920	SENATOBIA MUNICIPAL SCHOOL DIST	1	73441	0	0	2	67441	2	48727	0	0	1	59547	16	68842.41	4	42576.62
7011	NORTH TIPPAH SCHOOL DIST	3	77786	1	77786	1	77786	0	0	0	0	0	0	1	110828.8	3	39455
7012	SOUTH TIPPAH SCHOOL DIST	2	68047	1	79908	2	69482.5	1	52599	1	52332.57	2	54419.5	1	72528	5	35773.41
7100	TISHOMINGO CO SCHOOL DIST	4	69197	1	80249	1	67135	5	57156	1	64813	0	0	5	41834.18	10	50987.24

2008-2009 INSTRUCTIONAL PERSONNEL BY DISTRICT (CONTINUED)

		Principals						Assistant Principals									
		Schools Serving Grades K-12		Secondary		Elementary		Schools Serving Grades K-12		Secondary		Elementary		Supervisors		Guidance & Psych	
DIST	District Name	FTE Count	Avg Salary	FTE Count	Avg Salary	FTE Count	Avg Salary	FTE Count	Avg Salary	FTE Count	Avg Salary	FTE Count	Avg Salary	FTE Count	Avg Salary	FTE Count	Avg Salary
7200	TUNICA CO SCHOOL DIST	1	78253	1	85306	3	73823	3	75059.2	2	94057.05	2	69409	6	66244.17	8	61200.79
7300	UNION CO SCHOOL DIST	4	76110	0	0	0	0	4	68287	1	80730.46	0	0	2	83416	6	28156.9
7320	NEW ALBANY PUBLIC SCHOOL	1	75761	1	82853	1	72191	1	59735	1	59800	2	60611.5	1	0	4	34314
7400	WALTHALL CO SCHOOL DIST	3	78093	0	0	3	65025.81	2	76069.33	0	0	0	0	4	53086.62	6	45876.44
7500	VICKSBURG WARREN SCHOOL DIST	0	0	2	91162.5	1	61206	0	0	2	70251.52	0	0	27	34150.26	8	44718.29
7611	HOLLANDALE SCHOOL DIST	0	0	2	71276	1	67785	0	0	0	0	1	57003	0	0	4	33108.29
7612	LELAND SCHOOL DIST	0	0	1	64167	2	68250	0	0	0	0	0	0	7	63143.49	4	61863.1
7613	WESTERN LINE SCHOOL DIST	0	0	2	77040	2	75475	1	71228	1	60000	2	54967	4	54636.89	3	65901.18
7620	GREENVILLE PUBLIC SCHOOL	1	78404	3	90274.67	11	70684.45	0	0	6	73129.01	2	63259	22	54702.97	19	52637.76
7700	WAYNE CO SCHOOL DIST	0	0	1	88817	5	80431.4	0	0	3	65956.67	6	55564.67	8	46737.09	6	32024.21
7800	WEBSTER CO SCHOOL DIST	0	0	1	72052	2	68880.69	0	0	1	42232.93	0	0	1	50000	5	40489.85
7900	WILKINSON CO SCHOOL DIST	1	70089	2	80142.35	1	61800	0	0	1	57165	0	0	3	60447.67	4	50672.25
8020	LOUISVILLE MUNICIPAL SCHOOL DIST	2	67390.76	3	70213.33	1	68340	2	45867.5	2	61121.5	2	51051	2	9333.33	8	42603.25
8111	COFFEEVILLE SCHOOL DIST	0	0	1	72629	1	73209	0	0	0	0	0	0	1	75140	3	91077.02
8113	WATER VALLEY SCHOOL DIST	0	0	1	72373	1	69523	1	79926.38	1	61716	0	0	1	53748	2	27295
8200	YAZOO CO SCHOOL DIST	0	0	3	77965.33	2	72183.5	0	0	0	0	2	62006.78	5	83920.45	7	36038.82
8220	YAZOO CITY MUNICIPAL SCHOOL DIST	2	74594	1	0	2	67058	2	51014	2	50250	4	57176.5	2	50474.94	6	52115.23
9999	STATEWIDE TOTALS	212	74032.69	219	79862.45	490	73034.07	206	62280.22	299	66180.5	283	60159.37	1003	54204.05	1298	43427.92

2008-2009 INSTRUCTIONAL PERSONNEL BY DISTRICT (CONTINUED)

		Librarians		Secondary Teachers		Elementary Teachers		Total Instructional Personnel	
DIST	District Name	FTE Count	Avg Salary	FTE Count	Avg Salary	FTE Count	Avg Salary	FTE Count	Avg Salary
0130	NATCHEZ ADAMS SCHOOL DIST	7	47606.49	138	42330.92	163	41561.65	340	43721.78
0200	ALCORN SCHOOL DIST	8	44052	148	43296.48	136	40353.37	318	43581.06
0220	CORINTH SCHOOL DIST	4	46640	40	43412.15	109	42013.3	164	43422.01
0300	AMITE CO SCHOOL DIST	2	28130.56	29	43435.01	59	41455.78	101	43823.5
0400	ATTALA CO SCHOOL DIST	4	42906.25	49	42729.39	51	38024.34	116	40929.93
0420	KOSCIUSKO SCHOOL DIST	5	42644.73	71	39025.69	76	39766.34	170	40807.38
0500	BENTON CO SCHOOL DIST	3	50752.86	39	41555.21	54	38005.28	104	41094.69
0611	WEST BOLIVAR SCHOOL DIST	2	54239.5	41	37816.66	32	37852.7	87	39541.85
0612	BENOIT SCHOOL DIST	1	0	16	36747.05	9	33826.26	29	38062.59
0613	NORTH BOLIVAR SCHOOL DIST	2	63413.12	21	38061.92	38	37619.03	70	39924.62
0614	CLEVELAND SCHOOL DIST	10	41969.71	127	40360.89	135	42090.18	306	43084.07
0615	SHAW SCHOOL DIST	1	49040	22	40758.44	25	37880.88	54	41166.67
0616	MOUND BAYOU PUBLIC SCHOOL	1	47930	27	41678.58	21	42458.16	54	44836.66
0700	CALHOUN CO SCHOOL DIST	4	54079.96	83	40580.33	100	38941.56	203	40990.31
0800	CARROLL CO SCHOOL DIST	2	44957	42	39124.57	36	40586.36	86	41085.7
0900	CHICKASAW CO SCHOOL DIST	1	38575	22	38345.67	21	39855.27	49	40118.33
0920	HOUSTON SCHOOL DIST	4	42755.59	49	44065.13	95	38044.05	163	41452.98
0921	OKOLONA SEPARATE SCHOOL DIST	2	39641.92	33	38089.81	31	37833.73	71	39208.47
1000	CHOCTAW CO SCHOOL DIST	4	46415.32	69	40341.36	71	40636.34	161	41381.9
1100	CLAIBORNE CO SCHOOL DIST	3	47971.33	57	49155.62	63	46621.94	139	48922.15
1211	ENTERPRISE SCHOOL DIST	2	45485.33	21	39398.96	49	39466.04	77	39522.41
1212	QUITMAN SCHOOL DIST	4	44161.53	52	41746.42	112	37909.97	185	42006.01
1300	DISTRICT NOT ON FILE	1	38230	0	0	17	37180.33	20	38760.71
1320	WEST POINT SCHOOL DIST	7	46808.53	129	39445.89	113	39779.84	275	40229.97
1400	COAHOMA COUNTY SCHOOL DIST	5	45396	54	41258.59	74	39008.71	150	42733.15
1402	COAHOMA CO AHS	1	53310	23	42534.44	0	0	28	45107.56
1420	CLARKSDALE SEPARATE SCHOOL DIST	8	47747.23	64	41011.87	164	40598.95	265	42807.75
1500	COPIAH CO SCHOOL DIST	5	47558	55	40906.58	124	39590.6	201	41824.9
1520	HAZLEHURST CITY SCHOOL DIST	1	52640	33	42383.56	63	39250.92	111	42043.6
1600	COVINGTON CO SCHOOLS	6	46210.87	130	39094.08	119	39571.08	278	41098.06
1700	DESOTO CO SCHOOL DIST	37	45884.79	553	41547.09	1230	40516.17	2000	42545.63
1800	FORREST COUNTY SCHOOL DIST	5	43857.5	80	41081.06	137	39792.36	247	41464.62
1802	FORREST COUNTY AG HIGH SCHOOL	1	0	47	43941.29	0	0	53	45032.96
1820	HATTIESBURG PUBLIC SCHOOL DIST	8	48697.16	177	40377.51	197	39218.92	440	41216.53
1821	PETAL SCHOOL DIST	5	46077.35	101	41454.96	185	40206.09	318	41962.51
1900	FRANKLIN CO SCHOOL DIST	3	47085	65	43642.34	67	42028.29	149	44161.85
2000	GEORGE CO SCHOOL DIST	8	35889.6	81	40545.36	192	39470.25	307	41232.64
2100	GREENE CO SCHOOL DIST	4	36708.92	68	40570.69	90	39861.21	180	41043.64
2220	GRENADA SCHOOL DIST	5	53470.09	145	40151.69	158	41945.07	352	42590.03
2300	HANCOCK CO SCHOOL DIST	6	46712.89	140	42512.21	156	42800.28	332	43429.92
2320	BAY ST LOUIS WAVELAND SCHOOL DIST	4	49816.44	55	43267.74	84	43930.28	169	46451.85
2400	HARRISON CO SCHOOL DIST	18	46098.47	358	43946.95	420	43701.82	890	45837.5
2420	BILOXI PUBLIC SCHOOL DIST	12	50900.57	181	50014.72	232	47089.17	464	50342.57
2421	GULFPORT SCHOOL DIST	10	47468.85	126	48466.33	306	44178.25	579	46805.07
2422	LONG BEACH SCHOOL DIST	5	46081.6	68	42580.85	153	44225.08	254	45826.58

2008-2009 INSTRUCTIONAL PERSONNEL BY DISTRICT (CONTINUED)

		Librarians		Secondary Teachers		Elementary Teachers		Total Instructional Personnel	
DIST	District Name	FTE Count	Avg Salary	FTE Count	Avg Salary	FTE Count	Avg Salary	FTE Count	Avg Salary
2423	PASS CHRISTIAN PUBLIC SCHOOL DIST	3	50657.58	43	46369.85	74	43933.92	133	47484.1
2500	HINDS CO SCHOOL DIST	9	46820.83	125	42349.01	313	38521.68	499	41599.49
2502	HINDS CO AHS	1	37088	20	44599.14	0	0	24	47079.45
2520	JACKSON PUBLIC SCHOOL DIST	62	46529.04	944	42570.96	1080	42352.51	2386	44290.12
2521	CLINTON PUBLIC SCHOOL DIST	7	41575.29	165	43142.5	147	43034.14	380	44040.01
2600	HOLMES CO SCHOOL DIST	6	39967.15	113	38443.67	93	38399.54	259	40264.26
2620	DURANT PUBLIC SCHOOL DISTRICT	1	47420	21	37107.06	18	36152.89	44	38424.92
2700	HUMPHREYS CO SCHOOL DIST	3	49306.67	51	38061.96	50	39082.52	116	40559.57
2900	ITAWAMBA CO SCHOOL DIST	7	40259.65	100	41150.86	192	39878.48	326	41341.2
3000	JACKSON CO SCHOOL DIST	14	52415.32	195	43349.35	399	41784.44	668	44179.78
3020	MOSS POINT SEPARATE SCHOOL DIST	9	44756.77	119	42270.24	133	41816.33	288	43658.56
3021	OCEAN SPRINGS SCHOOL DIST	9	52659.87	120	44360.89	244	41269.34	428	43650.3
3022	PASCAGOULA SEPARATE SCHOOL DIST	15	47211	168	44757.32	404	43314.98	659	45753.47
3111	EAST JASPER SCHOOL DIST	2	46573	43	37308.45	40	40715.7	93	40983.65
3112	WEST JASPER SCHOOLS	3	41840.13	62	41275.56	59	39029.07	138	41003.06
3200	JEFFERSON CO SCHOOL DIST	3	39940	39	39773.85	61	38141.92	117	40505.62
3300	JEFFERSON DAVIS CO SCHOOL DIST	3	50819.6	69	39751.96	60	39518.33	150	41142.97
3400	JONES CO SCHOOL DIST	5	46608.66	271	42297.35	316	42324.56	616	41561.94
3420	LAUREL SCHOOL DIST	6	43919	103	39425.15	151	38465.14	287	40502.53
3500	KEMPER CO SCHOOL DIST	3	36175.14	48	37402.24	46	40564.61	105	39826.64
3600	LAFAYETTE CO SCHOOL DIST	3	48058.33	62	46358.33	127	41835.5	211	44212.21
3620	OXFORD SCHOOL DIST	5	63428.15	107	44096.84	148	44331.5	282	45556.4
3700	LAMAR CO SCHOOL DIST	12	45480.5	280	42261.59	323	40068.01	676	43077.41
3711	LUMBERTON PUBLIC SCHOOL DIST	2	36420.2	24	37142.42	39	38482.04	70	39065.49
3800	LAUDERDALE CO SCHOOL DIST	8	53781.8	225	42455.97	231	41921.14	499	43500.59
3820	MERIDIAN PUBLIC SCHOOL DIST	11	50694.27	218	42377.91	274	39861.96	565	42058.6
3900	LAWRENCE CO SCHOOL DIST	3	37142.31	52	41952.16	125	40768.21	199	42148.55
4000	LEAKE CO SCHOOL DIST	6	44873.83	117	40062.88	111	38184.56	261	40679.56
4100	LEE COUNTY SCHOOL DIST	11	46571.39	225	39765.34	253	39424.36	537	40804.55
4111	NETTLETON SCHOOL DIST	3	38696.13	48	39878.7	52	39543.37	115	41525.33
4120	TUPELO PUBLIC SCHOOL DIST	13	44797.31	148	45063.54	425	43537.74	644	44472.06
4200	LEFLORE CO SCHOOL DIST	5	43100.4	99	40619.48	97	42504.09	222	43506.07
4220	GREENWOOD PUBLIC SCHOOL DIST	6	43404.43	67	38665.24	154	38681.35	252	41287.04
4300	LINCOLN CO SCHOOL DIST	5	39233	95	40520.86	101	38398.13	214	39712.14
4320	BROOKHAVEN SCHOOL DIST	5	50470	108	40610.71	115	41229.31	256	42723.62
4400	LOWNDES CO SCHOOL DIST	8	45517.88	119	42321.54	257	41297.68	421	43349.89
4420	COLUMBUS MUNICIPAL SCHOOL DIST	11	46453.15	157	41045.44	182	43190.01	385	43264.64
4500	MADISON CO SCHOOL DIST	18	45987.69	256	43843.4	512	41121.69	861	43857.88
4520	CANTON PUBLIC SCHOOL DIST	5	51064	63	41848.85	144	40600.01	242	43305.26
4600	MARION CO SCHOOL DIST	5	43708.6	103	40550.06	89	42165.66	216	43274.47
4620	COLUMBIA SCHOOL DIST	4	49516.86	38	39482.48	88	41026.97	144	43033.03
4700	MARSHALL CO SCHOOL DIST	4	35455.38	75	38801.71	130	40518.22	235	40999.79
4720	HOLLY SPRINGS SCHOOL DIST	3	39863	42	43362.63	82	39089.05	144	42214.66
4800	MONROE CO SCHOOL DIST	3	46369	111	40346.8	81	40791.9	212	41893.33
4820	ABERDEEN SCHOOL DIST	5	39296.6	68	41263.98	61	37320.58	151	41821.51

2008-2009 INSTRUCTIONAL PERSONNEL BY DISTRICT (CONTINUED)

		Librarians		Secondary Teachers		Elementary Teachers		Total Instructional Personnel	
DIST	District Name	FTE Count	Avg Salary	FTE Count	Avg Salary	FTE Count	Avg Salary	FTE Count	Avg Salary
4821	AMORY SCHOOL DIST	4	44492.73	38	42318.69	88	40954.37	144	42568.3
4900	MONTGOMERY CO SCHOOL DIST	1	41745	22	42032.33	16	44578.65	44	45685.54
4920	WINONA SEPARATE SCHOOL DIST	2	48615.5	50	40850.9	45	41279.84	105	42587.53
5000	NESHOBA COUNTY SCHOOL DIST	3	40763.33	88	41402.63	108	39983.87	213	41727.72
5020	PHILADELPHIA PUBLIC SCHOOL DIST	2	45670.94	45	38285.76	47	36901.16	103	39470
5100	NEWTON COUNTY SCHOOL DIST	2	49533.04	68	40813.85	69	39375.66	151	41513.16
5130	NEWTON MUNICIPAL SCHOOL DIST	3	52023.29	44	39333.93	40	37352.37	96	40021.37
5131	UNION PUBLIC SCHOOL DIST	2	52073.85	27	41402.26	36	39995.46	72	42095.16
5200	NOXUBEE CO SCHOOL DIST	4	41355.25	49	38670.62	86	39566.84	162	41926.69
5300	OKTIBBEHA CO SCHOOL DIST	2	34367.5	39	37864.06	40	38174.49	92	39171.78
5320	STARKVILLE SCHOOL DIST	7	52162.06	149	42362.78	153	41743.19	341	42695.57
5411	NORTH PANOLA SCHOOL DIST	4	46306.5	44	37885.95	91	37031.7	154	39307.09
5412	SOUTH PANOLA SCHOOL DIST	6	43586	98	47275.06	209	41189.92	343	44903.96
5500	PEARL RIVER CO SCHOOL DIST	4	43900.31	103	38604.29	110	39254.89	231	40464.16
5520	PICAYUNE SCHOOL DIST	7	45678.2	123	40858.08	129	41392.83	296	42762.97
5530	POPLARVILLE SCHOOL DIST	4	47765	52	45600	101	41360.13	172	44196.75
5600	PERRY CO SCHOOL DIST	2	36992.5	34	41057.13	67	39744.23	117	41631.52
5620	RICHTON SCHOOL DIST	1	80194.14	25	41983.76	31	39035.02	60	40845.47
5711	NORTH PIKE SCHOOL DIST	3	37428.33	42	41204.15	93	39685.21	148	41960.6
5712	SOUTH PIKE SCHOOL DIST	5	44143.4	70	41704.99	72	40780.53	169	43501.99
5720	MCCOMB SCHOOL DIST	5	49068.59	115	41352.1	108	39665.65	258	42642.32
5800	PONTOTOC CO SCHOOL DIST	4	46577.86	118	39554.18	128	39356.17	268	40435.54
5820	PONTOTOC CITY SCHOOLS	4	47700.68	41	39068.63	112	40064.85	169	41296.07
5900	PRENTISS CO SCHOOL DIST	5	37115.33	73	39926.27	129	40303.43	222	40074.48
5920	BALDWYN SCHOOL DIST	2	47952.18	39	40091.82	36	39094.08	85	40578.01
5921	BOONEVILLE SCHOOL DIST	2	44259	45	40811.97	52	40379.81	110	41682.63
6000	QUITMAN CO SCHOOL DIST	3	48137.33	42	36948.2	62	37460.83	119	39434.63
6100	RANKIN CO SCHOOL DIST	28	45933.14	389	41577.53	869	39564.31	1427	42591.13
6120	PEARL PUBLIC SCHOOL DIST	5	48985.7	127	43074.72	127	39461.51	306	42398.69
6200	SCOTT CO SCHOOL DIST	7	45383.16	93	40614.61	163	39978.04	292	41755.83
6220	FOREST MUNICIPAL SCHOOL DIST	3	46543.33	46	39562.45	57	39049.89	137	40847.68
6312	SOUTH DELTA SCHOOL DIST	3	51753.13	45	37246.24	38	36361.34	96	39117
6400	SIMPSON CO SCHOOL DIST	7	47765.24	88	43020.78	197	39548.66	326	42577.67
6500	SMITH CO SCHOOL DIST	4	37716.27	109	40302.42	97	40011.19	231	41343.95
6600	STONE CO SCHOOL DIST	4	40335.56	63	42788.01	133	38905.59	222	41433.04
6700	SUNFLOWER CO SCHOOL DIST	5	46541.65	55	39825.81	69	37628.53	142	40062.16
6720	DREW SCHOOL DIST	3	39671.93	18	34151.35	27	37433.9	55	38989.99
6721	INDIANOLA SCHOOL DIST	4	44291.71	64	38396.38	104	37994.67	192	40540.14
6811	EAST TALLAHATCHIE SCHOOL DIST	3	52445.63	33	39847.92	70	38586.49	119	41290.48
6812	WEST TALLAHATCHIE SCHOOL DIST	2	43707.5	42	38085.53	30	38475.64	86	40528.92
6900	TATE CO SCHOOL DIST	6	41306.39	97	39132.18	102	39801.21	228	40452.3
6920	SENATOBIA MUNICIPAL SCHOOL DIST	3	47142.67	58	40747.39	61	42403.17	148	42867.68
7011	NORTH TIPPAH SCHOOL DIST	4	51814.31	52	41194.98	45	42179.45	110	43819.46
7012	SOUTH TIPPAH SCHOOL DIST	3	41894.03	61	42401.58	135	41590.27	214	42663.84
7100	TISHOMINGO CO SCHOOL DIST	6	51006.55	119	42049.38	119	40729.42	271	43001.52

2008-2009 INSTRUCTIONAL PERSONNEL BY DISTRICT (CONTINUED)

		Librarians		Secondary Teachers		Elementary Teachers		Total Instructional Personnel	
DIST	District Name	FTE Count	Avg Salary	FTE Count	Avg Salary	FTE Count	Avg Salary	FTE Count	Avg Salary
7200	TUNICA CO SCHOOL DIST	5	46032.87	75	45635.88	98	43694.11	204	47669.16
7300	UNION CO SCHOOL DIST	4	45614.41	88	39163.17	103	38797.01	212	40270.41
7320	NEW ALBANY PUBLIC SCHOOL	3	40099.7	55	40107.64	103	40252.49	173	41181.27
7400	WALTHALL CO SCHOOL DIST	5	47601.37	89	40474.54	90	41745.28	202	42710.1
7500	VICKSBURG WARREN SCHOOL DIST	2	55408.2	292	43597.05	313	41227.45	647	42553.89
7611	HOLLANDALE SCHOOL DIST	3	40701.67	33	39091.51	34	42796.28	78	41917.84
7612	LELAND SCHOOL DIST	3	50570.51	31	39341.06	49	38702.26	97	42434
7613	WESTERN LINE SCHOOL DIST	5	45498	71	42763.96	64	44792.35	155	45461.37
7620	GREENVILLE PUBLIC SCHOOL	15	47720.35	207	39886.18	260	40011.25	546	42564.76
7700	WAYNE CO SCHOOL DIST	6	40799.36	91	41574.03	194	40570.28	320	42183.75
7800	WEBSTER CO SCHOOL DIST	4	47430.98	71	41069.34	64	39590.93	149	41133.14
7900	WILKINSON CO SCHOOL DIST	4	55370.81	50	43246.56	52	40916.13	118	44340.05
8020	LOUISVILLE MUNICIPAL SCHOOL DIST	6	40588.38	108	40345.92	103	38987.34	239	40785.13
8111	COFFEEVILLE SCHOOL DIST	1	34245	21	39483.17	30	39252.69	58	41766.21
8113	WATER VALLEY SCHOOL DIST	2	53326.39	47	40099.2	51	38930.34	107	40604.09
8200	YAZOO CO SCHOOL DIST	3	41441	57	41627.55	62	40127.15	141	42753.51
8220	YAZOO CITY MUNICIPAL SCHOOL DIST	4	42014	96	39235.18	89	38238.12	210	40486.79
9999	STATEWIDE TOTALS	844	45981.03	14379	41731.8	20308	40815.77	39541	42765.7

MISSISSIPPI DEPARTMENT OF EDUCATION

teach_learn_live

District Personnel Information

Classroom Teacher Count and Average Salary

2008-2009 CLASSROOM TEACHER COUNT AND AVERAGE SALARY

District Number	District Name	FTE Classroom Teachers	Pupils in ADA per Classroom Teacher Ratio	Average Salary Classroom Teacher	Average Salary Instructional Personnel
0130	NATCHEZ-ADAMS SCHOOL DIST	293.53	12.70	41912	43721.78
0200	ALCORN SCHOOL DIST	275.28	12.77	41844	43581.06
0220	CORINTH SCHOOL DIST	143.86	13.05	42372	43422.01
0300	AMITE CO SCHOOL DIST	89.25	12.91	42099	43823.50
0400	ATTALA CO SCHOOL DIST	96.94	10.88	40279	40929.93
0420	KOSCIUSKO SCHOOL DIST	145.81	14.51	39412	40807.38
0500	BENTON CO SCHOOL DIST	87.6	14.64	39377	41094.69
0611	WEST BOLIVAR SCHOOL DIST	68.86	12.60	37833	39541.85
0612	BENOIT SCHOOL DIST	23.93	10.54	35626	38062.59
0613	NORTH BOLIVAR SCHOOL DIST	56.47	12.39	37771	39924.62
0614	CLEVELAND SCHOOL DIST	259.73	12.72	41253	43084.07
0615	SHAW SCHOOL DIST	45.5	12.40	39177	41166.67
0616	MOUND BAYOU PUBLIC SCHOOL	46.3	12.15	42102	44836.66
0700	CALHOUN CO SCHOOL DIST	178.6	12.94	39665	40990.31
0800	CARROLL COUNTY SCHOOL DIST	77.99	11.46	39799	41085.70
0900	CHICKASAW CO SCHOOL DIST	40.5	13.51	39087	40118.33
0920	HOUSTON SCHOOL DIST	140.63	12.81	40054	41452.98
0921	OKOLONA SEPARATE SCHOOL DIST	63.73	10.20	37965	39208.47
1000	CHOCTAW CO SCHOOL DIST	137.84	10.70	40492	41381.90
1100	CLAIBORNE CO SCHOOL DIST	115.97	14.83	47823	48922.15
1211	ENTERPRISE SCHOOL DIST	70.36	11.77	39447	39522.41
1212	QUITMAN SCHOOL DIST	155.68	12.26	39109	42006.01
1300	CLAY CO SCHOOL DIST	15.25	9.78	37180	38760.71
1320	WEST POINT SCHOOL DIST	233.07	13.24	39604	40229.97
1400	COAHOMA COUNTY SCHOOL DIST	122.92	12.31	39970	42733.15
1402	COAHOMA CO AHS	22.33	11.25	42534	45107.56
1420	CLARKSDALE SCHOOL DIST	219.22	15.14	40714	42807.75
1500	COPIAH CO SCHOOL DIST	175.47	15.84	39986	41824.90
1520	HAZLEHURST CITY SCHOOL DIST	89.75	15.63	40313	42043.60
1600	COVINGTON CO SCHOOLS	242.47	12.68	39446	41098.06
1700	DESOTO CO SCHOOL DIST	1770.58	16.38	40868	42545.63
1800	FORREST COUNTY SCHOOL DIST	202.53	11.28	40251	41464.62
1802	FORREST COUNTY AG HIGH SCHOOL	45.11	11.57	43941	45032.96
1820	HATTIESBURG PUBLIC SCHOOL DIST	368.65	11.46	39762	41216.53
1821	PETAL SCHOOL DIST	282.46	13.33	40783	41962.51
1900	FRANKLIN CO SCHOOL DIST	125.86	10.73	42788	44161.85
2000	GEORGE CO SCHOOL DIST	271.09	14.60	39786	41232.64
2100	GREENE COUNTY SCHOOL DIST	151.23	12.60	40279	41043.64
2220	GRENADA SCHOOL DIST	296.82	13.89	41101	42590.03
2300	HANCOCK CO SCHOOL DIST	294.72	13.78	42665	43429.92
2320	BAY WAVELAND SCHOOL DIST	137.89	11.38	43670	46451.85

2008-2009 CLASSROOM TEACHER COUNT AND AVERAGE SALARY (CONTINUED)

District Number	District Name	FTE Classroom Teachers	Pupils in ADA per Classroom Teacher Ratio	Average Salary Classroom Teacher	Average Salary Instructional Personnel
2400	HARRISON CO SCHOOL DIST	764.14	16.18	43814	45837.50
2420	BILOXI PUBLIC SCHOOL DIST	408.88	10.98	48367	50342.57
2421	GULFPORT SCHOOL DIST	428	12.25	45432	46805.07
2422	LONG BEACH SCHOOL DIST	214.16	12.39	43735	45826.58
2423	PASS CHRISTIAN SCHOOL DIST	113.1	12.80	44801	47484.10
2500	HINDS CO SCHOOL DIST	433.92	14.75	39596	41599.49
2502	HINDS CO AHS	19.17	9.51	44599	47079.45
2520	JACKSON PUBLIC SCHOOL DIST	1978.73	14.17	42551	44290.12
2521	CLINTON PUBLIC SCHOOL DIST	301.31	14.98	43092	44040.01
2600	HOLMES CO SCHOOL DIST	200.92	15.53	38423	40264.26
2620	DURANT PUBLIC SCHOOL DIST	38.58	13.99	36662	38424.92
2700	HUMPHREYS CO SCHOOL DIST	99.56	17.38	38576	40559.57
2900	ITAWAMBA CO SCHOOL DIST	277.57	12.32	40301	41341.20
3000	JACKSON CO SCHOOL DIST	582.91	14.52	42297	44179.78
3020	MOSS POINT SEPARATE SCHOOL DIST	246.52	11.74	42026	43658.56
3021	OCEAN SPRINGS SCHOOL DIST	362.14	14.07	42282	43650.30
3022	PASCAGOULA SCHOOL DIST	566.91	11.79	43738	45753.47
3111	EAST JASPER SCH DIST	80.3	13.29	39374	40983.65
3112	WEST JASPER SCH DIST	115.02	13.25	40173	41003.06
3200	JEFFERSON CO SCHOOL DIST	98.63	13.91	38819	40505.62
3300	JEFFERSON DAVIS CO SCHOOL DIST	127.21	13.40	39776	41142.97
3400	JONES CO SCHOOL DIST	572.16	13.45	42453	41561.94
3420	LAUREL SCHOOL DIST	247.69	11.20	38867	40502.53
3500	KEMPER CO SCHOOL DIST	93.61	12.21	38951	39826.64
3600	LAFAYETTE CO SCHOOL DIST	184.36	12.30	43282	44212.21
3620	OXFORD SCHOOL DIST	249.74	12.46	44232	45556.40
3700	LAMAR COUNTY SCHOOL DIST	589.49	13.33	41088	43077.41
3711	LUMBERTON PUBLIC SCHOOL DIST	61.91	12.14	37981	39065.49
3800	LAUDERDALE CO SCHOOL DIST	452.68	13.74	42185	43500.59
3820	MERIDIAN PUBLIC SCHOOL DIST	485.79	12.36	41139	42058.60
3900	LAWRENCE CO SCHOOL DIST	173.35	12.10	41114	42148.55
4000	LEAKE CO SCHOOL DIST	221.25	13.91	39131	40679.56
4100	LEE COUNTY SCHOOL DIST	472.05	13.77	39584	40804.55
4111	NETTLETON SCHOOL DIST	96.72	13.44	39699	41525.33
4120	TUPELO PUBLIC SCHOOL DIST	567.47	11.87	43932	44472.06
4200	LEFLORE CO SCHOOL DIST	190.78	13.98	41545	43506.07
4220	GREENWOOD PUBLIC SCHOOL DIST	218.16	12.26	38677	41287.04
4300	LINCOLN CO SCHOOL DIST	192.92	15.13	39411	39712.14
4320	BROOKHAVEN SCHOOL DIST	220.52	12.62	40930	42723.62
4400	LOWNDES CO SCHOOL DIST	369.2	13.80	41618	43349.89
4420	COLUMBUS MUNICIPAL SCHOOL DIST	335.52	12.48	42200	43264.64
4500	MADISON CO SCHOOL DIST	749.71	14.66	42023	43857.88

2008-2009 CLASSROOM TEACHER COUNT AND AVERAGE SALARY (CONTINUED)

District Number	District Name	FTE Classroom Teachers	Pupils in ADA per Classroom Teacher Ratio	Average Salary Classroom Teacher	Average Salary Instructional Personnel
4520	CANTON PUBLIC SCHOOL DIST	202.76	15.40	40978	43305.26
4600	MARION CO SCHOOL DIST	189.44	12.31	41305	43274.47
4620	COLUMBIA SCHOOL DIST	123.91	13.64	40579	43033.03
4700	MARSHALL CO SCHOOL DIST	199.81	15.33	39904	40999.79
4720	HOLLY SPRINGS SCHOOL DIST	121.55	12.49	40502	42214.66
4800	MONROE CO SCHOOL DIST	188.54	11.63	40536	41893.33
4820	ABERDEEN SCHOOL DIST	125.71	11.27	39359	41821.51
4821	AMORY SCHOOL DIST	122.77	14.25	41370	42568.3
4900	MONTGOMERY CO SCHOOL DIST	36.60	10.86	43118	45685.54
4920	WINONA SEPARATE SCHOOL DIST	95.86	12.28	41052	42587.53
5000	NESHOBA COUNTY SCHOOL DIST	195.05	14.80	40619	41727.72
5020	PHILADELPHIA PUBLIC SCHOOL DIST	90.15	12.24	37560	39470.00
5100	NEWTON COUNTY SCHOOL DIST	134.64	13.61	40092	41513.16
5130	NEWTON MUNICIPAL SCHOOL DIST	82.71	11.72	38390	40021.37
5131	UNION PUBLIC SCHOOL DIST	60.48	13.90	40573	42095.16
5200	NOXUBEE COUNTY SCHOOL DIST	135.16	13.64	39543	41926.69
5300	OKTIBBEHA COUNTY SCHOOL DIST	77.51	10.33	38024	39171.78
5320	STARKVILLE SCHOOL DIST	298.83	13.27	42048	42695.57
5411	NORTH PANOLA SCHOOLS	133.42	11.74	37312	39307.09
5412	SOUTH PANOLA SCHOOL DIST	290.77	14.88	43074	44903.96
5500	PEARL RIVER CO SCHOOL DIST	207.74	14.04	39134	40464.16
5520	PICAYUNE SCHOOL DIST	250.78	13.23	41133	42762.97
5530	POPLARVILLE SCHOOL DIST	146.82	14.05	42747	44196.75
5600	PERRY CO SCHOOL DIST	97.42	12.82	40184	41631.52
5620	RICHTON SCHOOL DIST	55.12	12.92	40334	40845.47
5711	NORTH PIKE SCHOOL DIST	133.79	16.28	40156	41960.60
5712	SOUTH PIKE SCHOOL DIST	139.02	13.50	41372	43501.99
5720	MCCOMB SCHOOL DIST	212.37	12.52	40514	42642.32
5800	PONTOTOC CO SCHOOL DIST	242.43	13.04	39451	40435.54
5820	PONTOTOC CITY SCHOOLS	151.96	14.25	39796	41296.07
5900	PRENTISS CO SCHOOL DIST	192.41	11.21	40170	40074.48
5920	BALDWYN SCHOOL DIST	71.55	12.17	39597	40578.01
5921	BOONEVILLE SCHOOL DIST	95.73	12.96	40577	41682.63
6000	QUITMAN CO SCHOOL DIST	100.45	12.61	37260	39434.63
6100	RANKIN CO SCHOOL DIST	1247.77	13.76	40185	42591.13
6120	PEARL PUBLIC SCHOOL DIST	247.32	14.57	41228	42398.69
6200	SCOTT CO SCHOOL DIST	251.36	14.17	40203	41755.83
6220	FOREST MUNICIPAL SCHOOL DIST	102.99	14.14	39279	40847.68
6312	SOUTH DELTA SCHOOL DIST	80.69	13.21	36841	39117.00
6400	SIMPSON CO SCHOOL DIST	275.19	14.45	40595	42577.67
6500	SMITH CO SCHOOL DIST	204.78	13.94	40361	41343.95
6600	STONE CO SCHOOL DIST	190.8	13.97	40155	41433.04

2008-2009 CLASSROOM TEACHER COUNT AND AVERAGE SALARY (CONTINUED)

District Number	District Name	FTE Classroom Teachers	Pupils in ADA per Classroom Teacher Ratio	Average Salary Classroom Teacher	Average Salary Instructional Personnel
6700	SUNFLOWER CO SCHOOL DIST	119.4	13.59	38584	40062.16
6720	DREW SCHOOL DIST	44.88	13.10	36783	38989.99
6721	INDIANOLA SCHOOL DIST	166.28	13.67	38370	40540.14
6811	EAST TALLAHATCHIE SCH DIST	100.86	12.74	38994	41290.48
6812	WEST TALLAHATCHIE SCHOOL DIST	70.68	12.29	38249	40528.92
6900	TATE CO SCHOOL DIST	193.99	15.03	39481	40452.30
6920	SENATOBIA MUNICIPAL SCHOOL DIST	114.56	15.14	41628	42867.68
7011	NORTH TIPPAH SCHOOL DIST	94.55	13.56	41656	43819.46
7012	SOUTH TIPPAH SCHOOL DIST	189.03	13.49	41831	42663.84
7100	TISHOMINGO CO SP MUN SCH DIST	232.31	13.19	41380	43001.52
7200	TUNICA COUNTY SCHOOL DIST	170.28	12.10	44543	47669.16
7300	UNION CO SCHOOL DIST	186.4	13.82	38964	40270.41
7320	NEW ALBANY PUBLIC SCHOOLS	156	13.36	40202	41181.27
7400	WALTHALL CO SCHOOL DIST	176.49	13.65	41123	42710.10
7500	VICKSBURG WARREN SCHOOL DIST	587.83	14.33	42356	42553.89
7611	HOLLANDALE SCHOOL DIST	67.43	11.29	40951	41917.84
7612	LELAND SCHOOL DIST	72.56	13.88	38932	42434.00
7613	WESTERN LINE SCHOOL DIST	130.75	13.77	43744	45461.37
7620	GREENVILLE PUBLIC SCHOOLS	459.09	13.61	39956	42564.76
7700	WAYNE CO SCHOOL DIST	271.91	13.02	40885	42183.75
7800	WEBSTER CO SCHOOL DIST	130.9	12.96	40357	41133.14
7900	WILKINSON CO SCHOOL DIST	99.07	12.80	42059	44340.05
8020	LOUISVILLE MUNICIPAL SCHOOL DIST	206.94	12.20	39667	40785.13
8111	COFFEEVILLE SCHOOL DIST	47.29	12.21	39348	41766.21
8113	WATER VALLEY SCHOOL DIST	96.92	12.82	39487	40604.09
8200	YAZOO CO SCHOOL DIST	117.67	13.85	40843	42753.51
8220	YAZOO CITY MUNICIPAL SCHOOL DIST	180.01	14.07	38750	40486.79
	Grand Total	**33972.78**	**13.56**	**41215**	**42765.70**

MISSISSIPPI DEPARTMENT OF EDUCATION

teach_learn_live

Vocational Education

OFFICE OF VOCATIONAL EDUCATION AND WORKFORCE DEVELOPMENT

Career and technical education programs administered by the Office of Vocational Education and Workforce Development (OVE&WD) prepare all students for new jobs, roles, technologies and responsibilities to develop a competent workforce to support and enhance Mississippi's economy. The delivery system is effective and responsive to changing needs of business and industry. OVE&WD programs are part of an integrated educational delivery system that accommodates every secondary and postsecondary school district and provided instructional services to 180,522 Mississippians last year.

Career and technical programs in secondary, postsecondary, short-term adult, industry training and business and industry partnership settings enable students to acquire needed skills and abilities and achieve their educational and occupational goals. Programs include Agriculture, Family & Consumer Sciences, Marketing, Trade and Industrial Education, Cooperative Education, Health, Technical Education, Business Education, Science and Technology and Short-Term Adult Programs to meet local needs.

Secondary Programs:

Two hundred forty-three (243) Career Discovery programs introduced 20,713 seventh-grade students to career opportunities and the skills needed to develop and implement individual student career/educational plans that reflect student aptitudes, interests and abilities. The programs provide experiences and activities that promote self-awareness, career exploration and educational planning related to each student's educational and occupational plans.

Two hundred seventy-two (272) Computer Discovery programs exposed 28,659 eighth-grade students to a multimedia environment in which they developed computer skills, keyboarding, operating systems (Windows) use and file management. Real-world applications in word processing, graphics, databases, telecommunications, spreadsheets and desktop publishing make the course exciting, relevant and challenging.

One hundred eighty-one (181) Technology Discovery programs enabled 18,562 ninth-grade students to explore technology resources, processes and systems that lead to enhanced career development and advanced education. Students learned through researching, visualizing, modeling, designing, simulating, prototyping, keeping journals, preparing and making presentations and demonstrations, problem-solving, role-playing and testing.

Thirty-two (32) Information and Communication Tech I (ICTI) programs served 8,846 seventh grade students and 13 Information and Communication Tech II (ICTII) programs served 3,324 eight grade students.

Thirty-one (31) Science, Technology, Engineering and Math (STEM) programs served 6,770 ninth-grade students.

The comprehensive career planning/counseling component of Tech Prep organizes and expands career development strategies, activities and experiences and assists all students in making realistic, achievable career plans. The career plans initiated in the seventh grade and updated annually through the 12th grade help keep students focused on their goals.

Forty-three (43) Introduction to Agriculture Science programs served 1,339 students.

Two hundred twenty-four (224) Family and Consumer Sciences Programs funded through H.B. 1467 served 42,628 unduplicated students. Some students enrolled in more than one of the course offerings that included Family Dynamics in grades nine through twelve and other, optional, courses such as Child Development, Family/Individual Health, Family Living & Parenthood, Foods and Nutrition, Nutrition and Wellness, Personal Development and Resource Management.

Forty-nine (49) Technology Applications programs served 745 students.

Secondary occupational programs provide for the development of essential, program area specific, occupational and entrepreneurial skills for students in grades ten through 12. Instruction in these programs incorporates structured learning activities that integrate vocational and academic objectives. Upon program completion, individuals possess marketable job skills and may enter the workforce or pursue postsecondary education in directly-related or indirectly-related occupational and technical areas with possibilities for advanced placement or other postsecondary offerings.

One thousand two hundred eighty-nine (1,289) secondary occupational programs served 28,394 students.

Secondary Occupational Programs and Enrollments
In Classification of Instructional Programs (CIP) Code Numerical Order

CIP Code	Program Name	Number of Programs	Enrollment
000204	Cooperative Education	64	1896
010000	Agriculture, General	23	473
010002	Concepts of Agricultural Sci (AEST)	46	1942
010003	Agriculture and Natural Resources	24	601
010103	Agricultural Economics (AEST)	38	281
010204	Agricultural Power Machinery Operat	16	318
010205	Agricultural Mechanization (AEST)	10	184
010301	Agricultural Production Workers	3	48
010303	Aquaculture Operations & Prod. Mgt.	2	32
010401	Ag & Food Products Processing	3	60
010601	Horticulture Service Op & Mgmt.	5	80
010699	Custodian/Groundskeeper	1	12
010901	Animal Sciences, General (AEST)	17	261
011101	Plant Sciences, General (AEST)	37	535
030104	Environmental Science (AEST)	28	312
030401	Forest Harvesting & Prod. Tech.	13	235
100202	Radio/Television Broadcasting Tech	1	28
100305	Graphic & Printing Equip. Operator	6	97
110201	Computer Programming/Programmer	1	32
111099	Computer Information Technology	1	6
119999	Integrated Computer Technology	1	20
120401	Cosmetology/Cosmetologist, General	4	80
120500	Cooking & Related Culinary Arts	44	1134
130101	Teacher Education	5	47
140101	Technology and Engineering Principles	3	303

150000	Engineering Technology	1	19
150607	Plastics Engineering Technology	7	103
151202	Computer Systems Technology	16	303
151301	Drafting & Design Technology	28	405
151302	CAD/Computer Aided Design	1	9
151303	Architectural Design	1	7
151306	Mechanical Drawing	1	9
151399	Architectural Drawing	2	62
190702	Adult Development and Aging	1	13
190709	Child Care Provider/Assistant	51	1269
190901	Apparel and Textiles, General	16	378
210101	Technology Applications	49	745
320107	Career Exploration	1	253
460000	Construction Trades, General	92	1823
460101	Mason & Tile Setter	10	150
460201	Carpentry/Carpenter	25	438
460302	Electrician	11	165
470101	Electrical/Electronics Eqpt. Instal	7	138
470201	Heating & Air Conditioning & Refrig	4	96
470303	Industrial Mechanics & Maint. Tech.	9	107
470603	Automotive Body Repair	23	490
470604	Automotive Mechanics Technology	99	2005
470605	Diesel Equipment Repair & Services	3	41
470606	Small Engine Mechanics & Repair	2	56
470692	Outboard Engine Mechanics	1	17
470699	Vehicle & Mobile Equip. Mechanics	10	190
480503	Machine Shop Technology/Assistant	5	95
480508	Welding Technology/Welder	25	475
480590	Metal Trades	63	1147
480702	Furniture Design & Manufacturing	8	73
500402	Graphic Design- Commercial Art	11	294
510000	Health Services/Allied Health, Gen.	124	3809
511613	Practical Nurse (LPN Training)	5	57
520101	Business/Commerce, General	4	38
520407	Business/Office Automation/Technol.	121	2563
520408	Business Computer Applications	2	73
520801	Business Finance & Consumer Technol	3	24
520901	Hospitality Administration/Mgt, Gen	5	147
521801	Sales, Distribution & Marketing Opn	46	1291
		1289	28,394

Postsecondary Programs:

Postsecondary programs provide beginning, advanced and technical, program area specific, occupational and entrepreneurial preparation for skilled/technical occupations. These programs reflect current and emerging technologies and address the needs of industry and other employers. State-of-the-art technology used in industry and integrated academic components are incorporated in the curriculum. Upon completion of a postsecondary occupational program, individuals are prepared to

enter skilled/technical level occupations.

In FY2008, 368 postsecondary programs served 16,055 students.

Postsecondary Occupational Programs and Enrollments
In Classification of Instructional Programs (CIP) Code Numerical Order

CIP Code	Program Name	Number of Programs	Enrollment
100202	Media Tech	2	35
100305	Graphic/Printing Equip. Operator	2	39
110201	Computer Programming/Programmer	10	416
110802	Database Administration Technology	2	21
110901	Computer Systems Networking/Telecom.	12	561
111004	Web/Multimedia Mgt/Webmaster	5	104
120301	Funeral Services Tech	3	112
120401	Cosmetology/Cosmetologist, General	12	454
120402	Barber/Stylist	3	112
120500	Cooking and Related Culinary Arts	4	86
120503	Culinary Arts/Chef Training	1	39
150101	Architectural Drafting Tech	4	104
150201	Civil Tech	3	56
150303	Electronics Tech	13	569
150305	Telecommunications Technology/Tech	4	73
150613	Manufacturing Technology/Technician	3	87
151301	Drafting and Design Technology	12	743
190709	Child Care Provider/Assistant	12	1067
220302	Legal Assistant/Paralegal	6	350
460101	Brick, Block, and Stonemasonry	3	80
460201	Residential Carpentry Tech	6	147
460302	Electrical Tech	9	766
460503	Plumbing Technology/Plumber	1	21
460504	Well Drilling/Driller	1	32
470103	Communications Electronics Repair Tech	1	15
470104	Computer Installation/Repair Tech	3	64
470201	Heating and Air Conditioning Tech	12	435
470303	Industrial Mechanics/Maint. Tech.	5	156
470408	Jewelry and Watch Repair	1	4
470603	Collision Repair Tech	8	214
470604	Automotive Tech	13	387
470605	Diesel Equipment Tech	5	94
470607	Aircraft Powerplant Technology	3	51
470615	Engine Machinist	3	56
479999	Mechanic and Repair Technologies	1	22
480501	Machine Shop Tech	10	149
480503	Machine Shop Tech	2	34
480506	Sheet Metal	1	4
480507	Tool and Die Making Tech	3	128
480508	Welding and Cutting	13	544
490202	Construction Equip Operation	2	38
490205	Commercial Truck Driving	10	148
510601	Dental Assistant Tech	3	78
510602	Dental Hygiene Tech	4	111

510707	Health Information Tech	4	83
510716	Medical Admin/Exec. Assist/Med. Sec	8	750
510801	Medical Assisting Tech	2	29
510803	Occupational Therapy Assistant	2	64
510805	Pharmacy Assisting Tech	2	49
510806	Physical Therapist Assistant	4	125
510808	Veterinary Assisting Tech	1	43
510901	Cardiovascular Technology	1	22
510904	Emergency Medical Tech	8	466
510907	Medical Radiological Tech (Radiology)	3	106
510908	Respiratory Care Tech	9	270
510909	Surgical Tech	8	214
510910	Diagnostic Medical Sonography	3	36
511004	Medical Laboratory Tech	7	199
511613	Practical Nursing	14	1577
511614	Health Care Assistant	7	200
511801	Opticianry Tech	1	8
520302	Accounting Tech	5	180
520401	Business and Office Technology	15	1970
520407	Business/Office Automation/Technol.	5	63
520803	Banking and Finance Support Service	2	41
520901	Hospitality Administration/Management	10	260
521401	Marketing Management Tech	11	494
	Total	**368**	**16,055**

Short-Term Adult Programs

In FY2008, 254 state funded short-term adult classes were conducted by secondary institutions serving 4,778 students.

Eighty-four (84) federally funded short-term adult programs conducted by secondary and postsecondary districts served 1,286 adult students enrolled.

Accountability and Assessment

The Mississippi Department of Education Office of Student Assessment, in cooperation with the OVE&WD, has developed and implemented a customized vocational assessment program, Mississippi Career Planning and Assessment System (MS-CPAS), which is used to determine progress in attaining educational goals. MS-CPAS is comprised of a number of occupation-specific examinations developed by the Mississippi State Research and Curriculum Unit (RCU) for use in measuring occupational knowledge and skills. The CPAS exams were printed and scored by the Research and Curriculum unit. The occupation-specific examinations are each tailored to correspond to specific vocational-technical programs within the Mississippi Curriculum Framework.

Forty-seven (47) Occupation-specific examinations were administered to completers of secondary vocational-technical program CIP types and 53 Occupation-specific examinations were administered to completers of postsecondary vocational-technical program CIP types.