DEPARTMENT OF

REVENUE

STATE OF MISSISSIPPI

"Dedicated to Public Service"





Annual Report

Fiscal Year Ending June 30, 2010

EFFECTIVE JULY 1, 2010

According to the provisions of Senate Bill 2712, 2009 Regular Session of the Legislature, the Mississippi Tax Commission was reorganized. The agency became the Mississippi Department of Revenue and an independent Board of Tax Appeals was created.

The Board of Tax Appeals hears cases from taxpayers who do not agree with actions or decisions of the agency. The Chairman of the new Board of Tax Appeals was appointed by the Governor. The other two members were the Associate Commissioners of the Tax Commission and they are completing their terms under the Board of Tax Appeals. The Governor will appoint new members for the Board of Tax Appeals as their terms expire. The former Commission Secretary is the Executive Director for the Board of Tax Appeals.

The executive director or head of the Department of Revenue is referred to as the Commissioner of Revenue. The Governor appoints the Commissioner of Revenue for a six year term. The Mississippi Department of Revenue is responsible for the same functions as the State Tax Commission: collecting taxes, enforcing alcohol laws and ensuring property values are equalized throughout the state. The Review Board continues within the Department of Revenue as the taxpayer's first level of appeal. Taxpayers in disagreement with orders of the Review Board appeal those decisions to the independent Board of Tax Appeals.

MISSISSIPPI DEPARTMENT OF REVENUE

ANNUAL REPORT
Fiscal Year 2010

DEPARTMENT OF
REVENUE
STATE OF MISSISSIPPI

EXECUTIVE DIVISION

December 2010

Governor Haley Barbour
Lieutenant Governor Phil Bryant
Speaker William J. McCoy
Members of the Mississippi Legislature

Ladies and Gentlemen:

This annual report presents financial and statistical data pertaining to tax collections in the State of Mississippi for the fiscal year ending June 30, 2010.

A detailed analysis of all taxes collected by the Department of Revenue and their diversion to cities, counties, special funds or the general fund is included in this report. Industry classifications of sales tax by city and county are also included.

The Department of Revenue is dedicated to public service, and we trust that you will find this historical information useful.

Respectfully,

J. Ed Morgan
Commissioner of Revenue

P. O. Box 22828 Jackson, MS 39225 www.dor.ms.gov Phone: 601.923.7400 FAX: 601.923.7423

Haley Barbour, Governor
State of Mississippi

J. Ed Morgan
Commissioner of Revenue

DEPARTMENT OF
REVENUE
STATE OF MISSISSIPPI

Mississippi Department of Revenue

Table of Contents

Office of the Commissioner of Revenue

Mission Statement 1
Agency Structure 2-5
Agency Organizational Chart 6

General Fund Receipts

General Fund Receipts – Pie Chart 7
General Fund Receipts Detail 8-10

Ad Valorem Tax and Homestead Exemption

Assessment of State of Mississippi: Calendar Year 2009 11
Assessment of Personal Property by Category: Calendar Year 2009 12-15
Assessment of Real Property by Category: Calendar Year 2009 16-19
Assessments for all Counties: Calendar Year 2009 20-21
Total Assessments for All Counties: Calendar Year 2001 – 2009 22-23
Comparative Statement of Assessments – Public Svc. & Transportation: Calendar Year 2003 – 2009 24
Assessment of Public Utilities by Class: Calendar Year 2009 25
Homestead Exemption Applications Filed: Counties 26
Homestead Exemption Applications Filed: Municipal Separate School Districts 27
Homestead Exemption – Exempt Assessed Value: Counties 28
Homestead Exemption – Exempt Assessed Value: Municipal Separate School Districts 29
Homestead Exemption Reimbursements: Counties and Municipalities 30
Homestead Exemption Reimbursements: Municipal Separate School Districts 31
Homestead Exemption Actual Tax Loss: Counties and Municipal Separate School Districts 32
Homestead Exemption Municipal Tax Loss: Calendar Year 2009 33-36
TVA Payments to Municipalities, Counties, and Schools 37-38
Rail Car In Lieu Payments to Counties 39
Nuclear Payments to Municipalities and Counties 40

Office of Alcohol Beverage Control

Collections and Transfers of Revenue: Fiscal Year 2010 Compared with Fiscal Year 2009 41
Revolving Fund Statement of Operations: Fiscal Year 2010 Compared with Fiscal Year 2009 42
Fiscal Year 2010 Average Cost Breakdown Chart: 750 ml Bottle of Distilled Spirits 43
Wet and Dry Counties 44
Forty-Four Year Comparison of Revenue Collections and Volume Sales 45
Schedule of Local Government Authorities Share of Permit License Fees 46-48
Schedule of Sales and Collections by County 49

Income and Franchise Tax

Individual Income Tax Collections by Payment Type 50
Withholding Tax Collections by Payment Type 50
Selected Corporate Income and Franchise Tax Information by Industry Group 50

Table of Contents

Selected Counties of Mississippi – Corporate Income and Franchise Tax Information..... 51-52
Counties of Mississippi – Selected Personal Income Tax Information 53-54
Income Tax Refund Offsets and Checkoffs Fiscal Year 2010 Compared with Fiscal Year 2009 55

Gaming and Severance

Tax Revenue from Gaming: Fiscal Year 2010 Compared with Fiscal Year 2009 56
Gas, Oil, and Timber Severance Tax Payments 57-58

Petroleum Tax

Automotive Gasoline Tax Collections – Tax Collected on Gasoline 18 cents..... 59
Special Fuel Tax Collections – Special Fuel Distributors 60
Special Fuel Tax Collections – Contractor's Direct Pay Permits 61
Tax Collected on Compressed Gas 62
Tax Collected on Aviation Gasoline 6.4 cents per Gallon..... 63
Natural Gas, Compressed Gas, Locomotive Fuel Collections 64
Tax Collected on Crankcase Lubricating Oil 8 cents 65
Environmental Protection Fees Collected (Collected at 4/10 cents per Gallon)..... 66
Seawall Tax Collections 67
International Fuel Tax Agreement Collections (IFTA)..... 68
Petroleum Tax Distribution to Counties..... 69-70
Petroleum Tax Bureau – Receipts and Disbursements 71

Privilege Tax and Title

Motor Vehicle Licensing Bureau: Collections and Disbursements 72
Interstate Vehicle Fee and Tax Receipts (Apportioned Trucks, Trailers, and Buses) 73
Intrastate Vehicle Fee and Tax Receipts 74
County Issued Tags Detail – Number of Registrations 75
Motor Vehicle Registrations by County 76
Additional Privilege Tax Distribution on Vehicles..... 77
Title Bureau: Receipts and Disbursements 78

Sales Tax

Total Gross Sales by Industry Group as Indicated by Gross Tax Collections – Pie Chart 79
Total Gross Sales by Industry Group -Comparison of Fiscal Years 2009 & 2010 – Bar Graph..... 80
Basic Classification of Sales by Industry Group 81-83
Diversions to Cities from Sales Tax Collections: Fiscal Year 2010 Compared with Fiscal Year 2009..... 84-85
City Utility Tax Diversions..... 86
Motor Vehicle Rental Tax Diversions..... 86
Counties of Mississippi – Sales and Tax by Industry Group 87-96
Cities of Mississippi – Sales and Tax by Industry Group 97-134

Mississippi Department of Revenue

Mission Statement

The fundamental mission of the Mississippi Department of Revenue is to be the mechanism through which the citizens of the State of Mississippi fund their public services.

Vision Statement

To efficiently and effectively accomplish the mission with integrity while demonstrating courtesy toward those we serve.

The Department of Revenue is responsible for the majority of revenue-generating activities for the State. Responsibilities include taxation, licensing and registration, wholesaling of alcoholic beverages, and statewide property appraisal, and administering motor vehicle and title laws.

Revenue-generating activities account for over six billion dollars in revenue to the state each year, millions of which go to other governmental entities, and are the primary vehicle for the funding of state services provided to the citizenry of Mississippi. Services include police and fire protection, road construction and maintenance, schools and universities, public assistance and others.

All of these services to the public, and many others, receive their operation funds as a result of the Department of Revenue's activities. It is in this manner the Department of Revenue is the vehicle through which the citizenry of the state receive the public services they have come to know and count on. The role the Department of Revenue plays in ensuring the ongoing activity of the state is vital.

"Dedicated to Public Service"

MISSISSIPPI DEPARTMENT OF REVENUE
AGENCY STRUCTURE

The Mississippi State Tax Commission was reorganized effective July 1, 2010 and the tax collection agency for Mississippi is now known as the Mississippi Department of Revenue. The Mississippi Department of Revenue is led by the Commissioner of Revenue who is appointed by the Governor. The Commissioner is assisted by the Deputy Commissioner and the Director of Communications. An independent Board of Tax Appeals was created in the reorganization. A Chairman of the Board was appointed and the two former Associate Commissioners of the State Tax Commission are now part of the Board of Tax Appeals. The Chairman and Associate Commissioners meet for the purpose of hearing appeals made on Board of Review rulings.

The Department of Revenue is statutorily responsible for the majority of revenue generating activities for the State. The major functional areas of the Commission are taxation, licensing and registration, and controlling alcohol beverages. These functions are performed through the collaboration of seven offices: the Office of Administrative Services, the Office of Information Technologies, the Office of Alcoholic Beverage Control, the Office of Audit and Compliance, the Office of Tax Policy and Economic Development, the Office of Property Tax, and the Office of Tax Administration. These offices are supported by the Board of Review, the Legal Division, and the Human Resources Division.

In addition to the collection of taxes and fees, the Department of Revenue calculates diversions to the counties, municipalities and special funds as provided by law. The Department of Revenue interacts with the United States Internal Revenue Service with regard to income taxes, and with other states as necessary.

The **OFFICE OF ADMINISTRATIVE SERVICES** is responsible for providing administrative and support services for the Department of Revenue as well as accounting for the State's tax revenue. This support includes Accounting, Processing, Purchasing and the Print Shop.

The ***Accounting Bureau*** is responsible for administration of the agency's budget, the Department of Revenue assets, employee payroll information, employee benefits, deposit and reconciliation of tax collections, recording and refunding cash bonds, tax diversions and statistical reporting.

The ***Processing Bureau*** is responsible for the front-end processing of over $6 billion in tax revenue generated by tax returns and documents. This Bureau accomplishes that by insuring that returns and payments received by the Department of Revenue are properly recorded and deposited. This efficient processing of tax returns and payments is critical to the timely collection and deposit of tax revenue.

The **Purchasing Division** promotes the objectives of the Department of Revenue by providing necessary supplies, equipment, and services. This Division, centralized under the Office of Administrative Services, utilizes an approved purchasing process to obtain goods and services, of the best quality, at the lowest price, from the right source, and in a timely and organized manner. The Purchasing Division is also responsible for facilities maintenance and security at the main office location.

The **Print Shop Division** is responsible for the bulk of printing requirements for the agency. The printing includes tax forms for about sixty different tax types involving 600-700 different forms, agency law and regulation books, forms for internal use, manuals, Alcohol Beverage Control price books, assessment logs, and the agency newsletter. Additionally, it serves as the agency's distribution center for tax forms, law updates and informational letters to taxpayers, tax practitioners, libraries,

businesses, and Department of Revenue district offices. All incoming and outgoing mail is transported from and to the U.S. Post Office via Print Shop personnel.

The **OFFICE OF INFORMATION TECHNOLOGIES** is responsible for all aspects of computing within the Department of Revenue. It is currently structured around two organizational units. The first of these**,** ***Infrastructure and Support***, is responsible for providing and maintaining hardware and existing operating software to support the business operations of the Department of Revenue. This includes teams to provide application support, support of Title Registration Information Systems, support of Alcohol Beverage Control Information Systems, network services, computer operations, and electronic interfaces.

The second unit, ***Systems Delivery*****,** is responsible for systems analysis, development, testing, and deployment of all new application systems in support of the Department of Revenue business operations. This includes teams to do GUI (Graphical User Interface) development, business logic development, persistence development, core services development, data resources management, legacy systems, documentation, and quality management

The **OFFICE OF ALCOHOLIC BEVERAGE CONTROL** has three main responsibilities: licensing alcoholic beverage retailers, distributing alcoholic beverages of over 5% alcohol by weight to over 1,600 retail outlets, and enforcing alcohol beverage laws and certain laws regulating beer.

In order to meet its responsibilities, the Office of Alcohol Beverage Control (ABC) is organized into four functional areas. Accounting and Ordering Processing Division, Bureau of Enforcement, Purchasing Division, and Warehouse Bureau.

The **Accounting & Order Processing Division** has two primary functions. The first is to receive and process orders from licensed retailers through the internet, telephone call-in, walk-in, mail and facsimile. The second function is collection and distribution of money for the state. This includes preparing invoices to vendors, collecting sales tax, excise tax, and the 27.5% mark-up on sales.

The ***Bureau of Enforcement*** consists of two inter-related groups: **Enforcement** and the **Permit Branch**. **Enforcement** is staffed by state certified law enforcement officers. Organized into districts and located throughout the state, ABC Enforcement Agents are tasked with enforcement of the Local Option ABC laws, certain laws regulating beer, and regulation of licensed businesses. By statute, ABC Enforcement Agents are directed to vigorously enforce Mississippi's prohibition laws. The **Permit Branch** processes all applications for licensing and, once permits are issued, performs all on-going maintenance to the permit status, bonds and renewals.

The **Purchasing Division** of ABC is responsible for the registration of vendors and their products, producing the quarterly Price Book, Premium Wines and Spirits List and special orders. Purchasing oversees liquor shipments into the Warehouse and provides inventory control. Annually, the ABC imports, stores, and sells 2.7 million cases of spirits and wines--- almost 4,500 brands and sizes of beverage alcohol.

The ***Warehouse Bureau*** stores the alcoholic beverage inventory sold by the Department of Revenue, and fills and ships orders daily to licensed retailers. Average weekly shipments total 50,835 cases. Inventory stored at the Liquor Distribution Center in Gluckstadt averages 400,000 cases daily.

The **OFFICE OF AUDIT AND COMPLIANCE** is responsible for performing audits of businesses and individuals in the field, directing compliance activities, and assisting businesses in applying for required permits, licenses, and registrations. The Office of Audit and Compliance is headquartered at the central office of the agency and has district offices located throughout the State. Its mission is to obtain voluntary taxpayer compliance with Mississippi's tax laws and regulations. Its objective is to educate Mississippi taxpayers as to what taxes are owed and to monitor the Department of

Revenue's tax systems to determine if the taxpayer is correctly reporting taxes owed.

The Office of Audit and Compliance consists of eight district service offices that serve all Mississippi counties. The district locations are Biloxi, Brookhaven, Greenwood, Hattiesburg, Jackson, Meridian, Senatobia, and Tupelo.

The ***Collection Bureau*** of the Office of Audit and Compliance is designed primarily to assist the district revenue officers in the statewide collection of delinquent taxes. The Collection Bureau personnel assist the revenue officers in filing tax liens, issuing tax warrants, issuing tax levies, and maintaining records of these liens, warrants, and levies. Together with the district revenue officers, the Collection Bureau helps maintain an outstanding tax receivable balance that is one of the lowest in the nation.

The **OFFICE OF TAX POLICY AND ECONOMIC DEVELOPMENT** is responsible for coordinating the handling of policy issues, letter rulings and declaratory opinions as outlined in the Administrative Procedures Act, performing tax and revenue research for the gubernatorial and legislative bodies, and monitoring economic development incentives and issues.

The **OFFICE OF PROPERTY TAX** is responsible for monitoring property values throughout the state, investigating the work product and appraisal methods adopted by the local governing authorities in order for the Department of Revenue to equalize the valuation of property throughout the state, issuing motor vehicle titles and administering motor vehicle privilege laws and fees.

The ***Valuation and Exemption Bureau*** prepares assessments of public utilities, private rail cars, mobile homes, motor vehicles for Department of Revenue consideration, and authorizes industrial tax exemptions. The **Homestead Branch** is responsible for reimbursing taxing units of local governing authorities for losses due to the granting of homestead exemption.

The ***Property Assessment Bureau*** ensures consistent appraisal and valuation equalization of properties among the municipalities and counties of the State (taxes on real and personal property are collected at the local level, rather than through the Department of Revenue.)

The ***Motor Vehicle Licensing Bureau*** administers tax laws and fees imposed for use of roads and highways within the state of Mississippi, motor vehicle registration, motor vehicle dealer registration, and intrastate trucking. The Bureau issues tags and tag decals to the 82 counties.

The ***Title Bureau*** administers the Mississippi Motor Vehicle Title Laws. The Title Bureau's mission is to issue certificates of title for motor vehicles in this state, including specific data identifying the motor vehicle, the owner(s), and any lien holders. Approximately 800,000 titles are issued annually. Accomplishing this involves providing direct services to the public in person, by telephone and in written form.

The **OFFICE OF TAX ADMINISTRATION** is responsible for administering taxes imposed by the State of Mississippi. In addition, personnel perform registration functions related to taxation, registration and licensing of businesses and is responsible for electronic filing and tax form designs. Bureaus, divisions and branches within the Office of Tax Administration are identified below.

The **Registration Branch** reports directly to the Office Director and is responsible for the main switchboard of the Department of Revenue. Along with answering the telephones, the branch registers all new businesses for sales, use, withholding, corporate, some petroleum, and various other taxes.

The ***Income Tax Bureau*** administers tax laws relating to Individual Income, Corporations, and Withholding. They are responsible for developing tax forms as well as the procedures and guidelines for processing these returns, the administration of taxpayer accounts, and communication with both taxpayers and other income tax collecting entities.

The ***Petroleum Tax Bureau*** administers tax laws relating to gasoline, special fuels, lubricating oil, compressed gas, natural gas, the International Fuel Tax Agreement and the International Registration Plan for Mississippi-based interstate trucking firms. Taxpayers include petroleum product distributors, interstate motor carriers, railroads, pipeline companies, and others.

The ***Sales & Use Tax Bureau*** is responsible for administering the sales and use tax laws, special county and city levies, and numerous other miscellaneous special taxes. In addition, the Bureau is responsible for issuing opinions on sales and use tax concerns, handling taxpayer inquiries and calls, issuing Contractors' Material Purchase Certificates, processing monthly diversions, reviewing of post audit returns, levying additional assessments against taxpayers based on review of returns and providing requested statistical data to Legislators.

The ***Miscellaneous Tax Bureau*** is responsible for the administration and collection of various taxes, along with the issuance of licenses, and regulatory oversight for certain business activities.

- Privilege Taxes (insurance premium, gaming, finance company and statewide privilege for public utilities)
- Excise taxes (beer, tobacco)
- Severance Taxes (oil, gas, timber)
- Other taxes designated for special funds (hazardous waste, non-hazardous waste, public utility regulatory, municipal gas regulatory, railroad regulation, and 911 emergency telecommunications).

The **BOARD OF REVIEW** is composed of qualified employees of the Department of Revenue appointed by the Commissioner of Revenue. Taxpayers who are in disagreement with actions of the agency may apply in writing to the Board of Review for a hearing. The Board of Review hears the issues presented according to the law, the facts, and within guidelines set by the Commissioner, and notifies the taxpayer of its determination.

The **LEGAL DIVISION** provides legal representation and advice to the Department of Revenue. By and through its attorneys, the Division represents the Department of Revenue in Court cases and before various administrative bodies in actions filed by and against the Department of Revenue. Such suits primarily consist of appeals by taxpayers requesting a judicial review of the decision of the Department of Revenue on a tax matter, but also can include appeals on ABC matters, proceedings in bankruptcy court, suits to enjoin the illegal operation of a taxpayer, and appeals of personnel actions. In addition to representing the Department of Revenue in Court, the Legal Division provides legal advice to the Department of Revenue and its employees on issues arising from the operation of the Department of Revenue.

HUMAN RESOURCE DIVISION is responsible for the agency's personnel system, employee training, development and recognition programs, monthly newsletter, various other publications and employee/facility policy development. The director is responsible for the centralized management of all human resource issues for over seven hundred employees located statewide.

MISSISSIPPI DEPARTMENT OF REVENUE
AGENCY ORGANIZATIONAL CHART

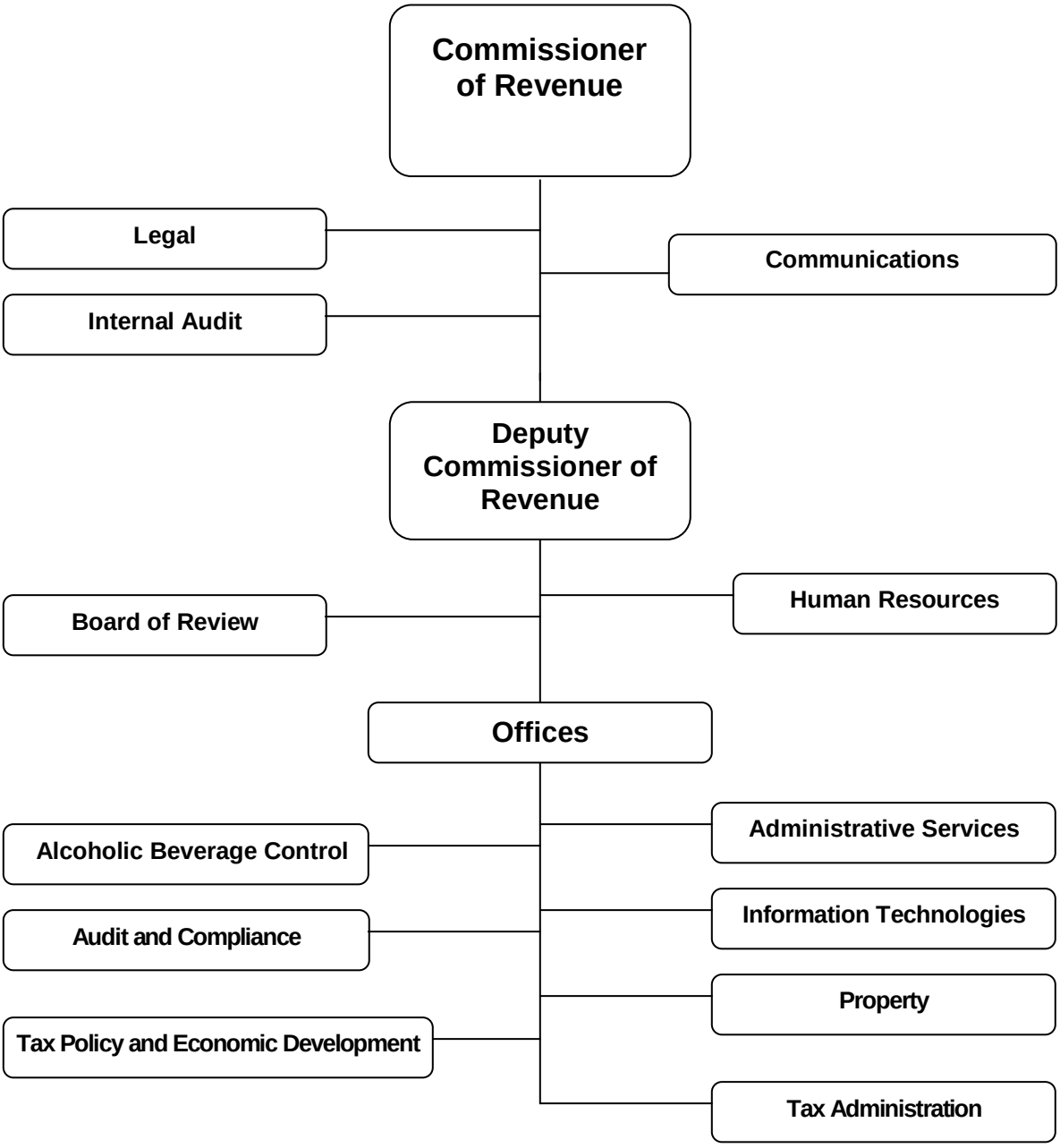

GENERAL FUND RECEIPTS

MISSISSIPPI DEPARTMENT OF REVENUE

ANNUAL REPORT
Fiscal Year 2010

GENERAL FUND RECEIPTS
From Department of Revenue Collections
Fiscal Year 2010

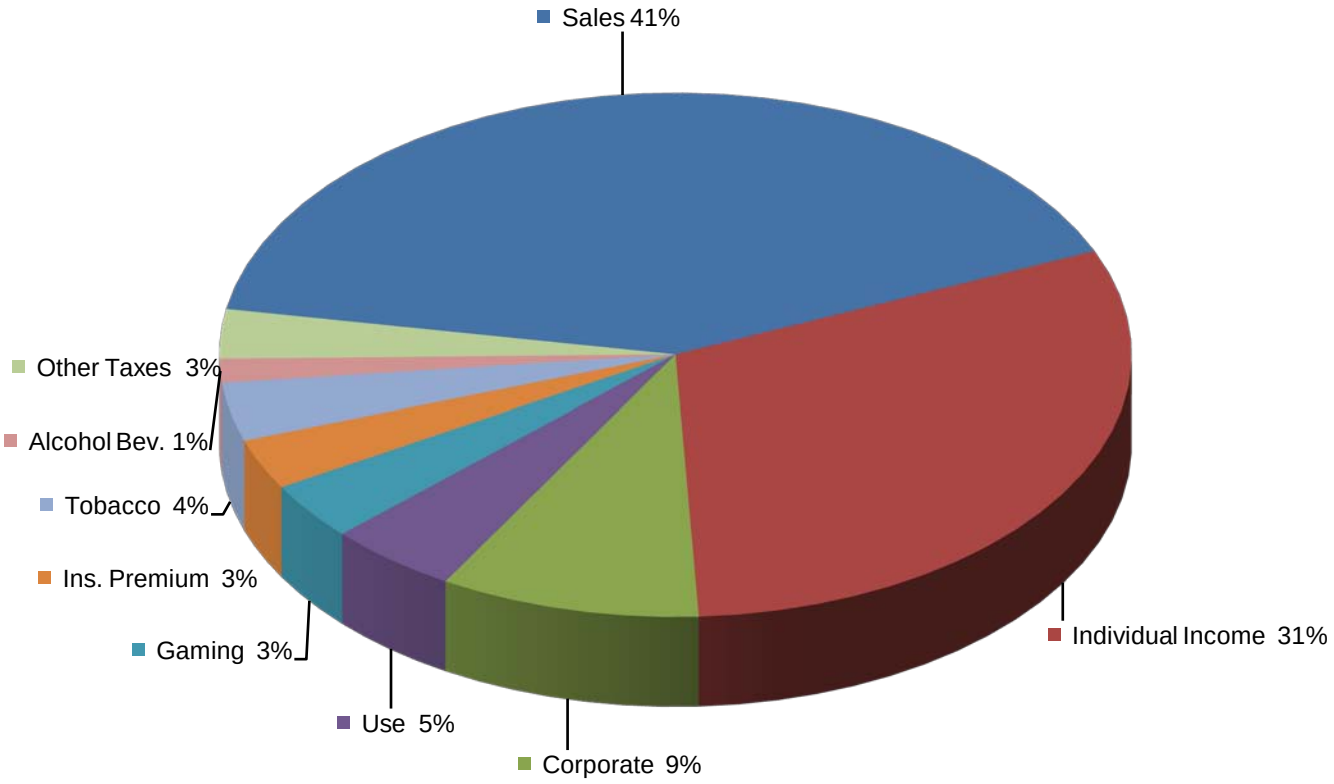

Total General Fund Receipts
$4,370,960,019

(collection figures shown below in millions)

- Sales $1781 or 41%
- Individual Income $1340 or 31%
- Corporate $403 or 9%
- Use $202 or 5%
- Gaming Fees and Taxes $155 or 3%
- Insurance Premium $136 or 3%
- Tobacco $157 or 4%
- Alcohol Beverage $64 or 1%
- Other Taxes $133 or 3%

MISSISSIPPI DEPARTMENT OF REVENUE
GENERAL FUND RECEIPTS
FISCAL YEAR ENDING JUNE 30, 2010

	TOTAL COLLECTIONS	MONIES DIVERTED	AMOUNT TO GENERAL FUND
SALES TAX	$2,597,512,871		
Allocated to Municipalities		$369,817,532	
Education Enhancement Fund		245,288,760	
Motor Vehicle Ad Valorem Tag Reduction Fund		114,825,729	
School Ad Valorem		42,000,000	
Public School Building Fund		19,999,992	
State Aid Road Fund		3,000,000	
Motor Vehicle Rental Sales Tax		5,198,029	
Four-Lane Construction Project		805,471	
Mississippi Fair Commission		228,933	
Department of Agriculture		0	
Airport Parking		683,559	
Sales Tax (Telecommunications)		9,556,638	
Sales Tax Incentive -MMEIA		1,800,000	
Sales Tax Incentive Fund		3,031,416	
Total		$816,236,059	
			$1,781,276,812
INDIVIDUAL INCOME TAX	$1,732,481,032		
Refund Account		$380,000,000	
Income Tax - Withheld - Job Incentive Fund		12,028,000	
Income Tax - Withheld - Company Rebate		92,000	
Income Tax - Withheld - Collection Fee		472,000	
Total		$392,592,000	
			$1,339,889,032
CORPORATE TAX	$466,404,392		
Refund Account		$63,653,057	
			$402,751,335
USE TAX	$253,304,802		
Education Enhancement Fund		$23,576,929	
School Ad Valorem		4,000,000	
Motor Vehicle Ad Valorem Tag Reduction Fund		23,554,248	
Total		$51,131,177	
			$202,173,625
GAMING FEES AND TAXES	$287,022,344		
Gaming Counties Bond Sinking Fund		$36,000,000	
Allocated to Counties		49,455,596	
Allocated to Municipalities		46,443,710	
Department of Transportation		0	
Total		$131,899,306	
			$155,123,038
INSURANCE PREMIUM TAX	$175,275,706		
Allocated to Municipalities		$7,640,980	
County Fire Protection		7,641,280	
Windstorm Underwriting Association		20,000,000	
State Fire Academy Fund		3,950,592	
Insurance Department (Arson Reward)		0	
City of Jackson		257,254	
Total		$39,490,106	
			$135,785,600
TOBACCO TAX	$156,666,355		
			156,666,355
ALCOHOL BEVERAGE TAX	$72,753,013		
Department of Mental Health		$5,881,892	
Allocated to Municipalities		2,255,445	
Allocated to Counties		375,675	
Total		$8,513,012	
			$64,240,001
BEER AND WINE TAX	$29,941,319		
			$29,941,319
OIL SEVERANCE TAX	$65,029,425		
Allocated to Counties		$13,145,821	
Oil Tax on State Owned Land		0	
Total		$13,145,821	
			$51,883,604

MISSISSIPPI DEPARTMENT OF REVENUE
GENERAL FUND RECEIPTS
FISCAL YEAR ENDING JUNE 30, 2010

	TOTAL COLLECTIONS	MONIES DIVERTED	AMOUNT TO GENERAL FUND
GAS SEVERANCE TAX	$20,768,049		
Allocated to Counties		$6,798,604	
Gas Tax on State Owned Land		0	
Total		$6,798,604	
			$13,969,445
TIMBER SEVERANCE TAX	$3,012,417		
Timber Severance - Forest Services		$2,407,250	
Timber Severance - Allocated to Counties		603,490	
Total		$3,010,740	
			$1,677 *
ESTATE TAX			$0
PRIVILEGE TAX (AUTO TAG FEES)	$118,352,680		
Department of Transportation		$47,438,781	
Comm For Volunteer Services		2,616	
Apportioned Tags		1,596,264	
Allocated to Counties		25,526,379	
Four-Lane Highway Project		15,239,597	
Special Tag Collection Fee		82,615	
Special Tag Fees to non-State Agency recipients		3,115,696	
I Love Animals		70,575	
Mailing Fees		413,521	
Mississippi Burn Care		360,781	
Veteran's Nursing Home		254,460	
Wildlife Heritage		667,140	
Conservation Education		16,900	
Mississippi Dept of Archives and History		579,101	
Department of Marine Resources		32,560	
License Plate Acquisition Fund		360,464	
MS Athletic Commission		15,336	
Dept of Education-Support Teachers		28,584	
MS Trauma Care		11,187,828	
Total		$106,989,198	
			$11,363,482
CASUAL AUTO SALES	$10,400,073		
Motor Vehicle Ad Valorem Tax Reduction Fund		10,400,073	
			$0
INSTALLMENT LOAN TAX	$5,528,101		
			$5,528,101
TITLE FEES	$4,982,700		
Mobile Home Title Collection Fees		$31,976	
			$4,950,724
PETROLEUM TAX	$400,991,764		
Department of Transportation		$275,108,796	
State Aid Road Fund		50,476,817	
Allocated to Counties		41,573,099	
Department of Environmental Quality		13,536	
Department of Wildlife Conservation		5,750,000	
Department of Marine Resources		3,050,000	
Seawall Tax - Coast Counties		5,974,135	
IFTA Tax		11,139,004	
Road Protection - Coast Counties		3,145,672	
Municipal Aid		1,547,295	
Aeronautics Commission		1,607,328	
Fire Marshall's Office		338,193	
Dept of Ins Propane Education Fund		130,543	
Railroad Revitalization Fund		164,158	
Collection Fees - Compressed Gas		4,735	
Total		$400,023,311	
			$968,453 *
TVA IN LIEU	$26,317,882		
TVA in Lieu - Allocated to Counties		$11,692,565	
TVA in Lieu - Allocated to Municipalities		6,103,387	
TVA in Lieu - Allocated to Schools		5,959,115	
Total		$23,755,067	
			$2,562,815 *

MISSISSIPPI DEPARTMENT OF REVENUE
GENERAL FUND RECEIPTS
FISCAL YEAR ENDING JUNE 30, 2010

	TOTAL COLLECTIONS	MONIES DIVERTED	AMOUNT TO GENERAL FUND
STATEWIDE PRIVILEGE TAX	$629,573		
			$629,573 *
NUCLEAR IN LIEU	$20,000,000		
Allocated to Counties		$11,215,295	
Allocated to Municipalities		7,584,705	
Total		$18,800,000	
			$1,200,000
AMS SETTLEMENT	$10,000,000		
			$10,000,000
OTHER COLLECTIONS			
*Special County/City Levies***	$55,035,291	$55,035,291	
Gross Public Utility Regulatory Fund	8,555,392	8,523,701	31,691 *
Environmental Protection Trust Fund - Management	3,923,303	3,923,303	
Environmental Protection Trust Fund - Waste Tire	2,037,987	2,037,987	
Railcar in Lieu	4,264,325	4,264,325	
Refund Accounts	21,501,636	21,501,636	
ATV/Motorcycle Sales Fee	995,365	995,365	
Net City Utility Tax	744,008	744,008	
Department of Environmental Quality	53,435	53,435	
E911 Telephone Minimum Standards Service Charge	1,754,834	1,754,834	
Collection Fees	1,980,426	1,980,426	
Net Railroad Regulation	198,752	197,935	817 *
Special Agents (Warrant Fees)	917,161	917,161	
Sales and Services Outside Agency	264,186	264,186	
Municipal Gas Utility Regulation	25,666	24,953	713 *
Mailing Fees	130,436	130,436	
Mississippi Telecommunication Facility	525,714	525,714	
Interest on Deposit	268		268
Miscellaneous General Fund Fees	21,539		21,539 *
Hazardous Waste Tax (Counties)	22,901	22,901	
TOTAL DEPARTMENT OF REVENUE RECEIPTS	**6,560,327,123**	**2,189,367,104**	**4,370,960,019**

*Included in Miscellaneous Tax on Schedule A & B.

****COLLECTIONS FOR SPECIAL COUNTY AND CITY LEVIES**

County or City	Amount Collected	County or City	Amount Collected
Aberdeen	75,084	*Montgomery County*	16,672
Adams County	985,857	*Moss Point*	336,316
Baldwyn	109,244	*Natchez*	265,594
Batesville	965,647	*New Albany*	514,136
Bay Springs	6,291	*Newton*	10,586
Canton	460,913	*Ocean Springs*	965,446
Cleveland	657,733	*Oxford - Stadium*	1,729,538
Clinton	112,724	*Oxford*	184,654
Coahoma County	352,931	*Pascagoula*	78,457
Columbus	1,455,437	*Pearl*	543,303
Corinth	954,341	*Philadelphia*	77,692
Desoto County	5,524,257	*Picayune*	392,150
Florence	155,512	*Pontotoc*	298,951
Flowood	1,607,211	*Rankin County*	603,559
Greenwood	417,577	*Richland*	314,956
Grenada	390,521	*Ridgeland*	1,274,094
Hancock County	93,003	*Ripley Tourism*	232,342
Harrison County	2,532,796	*Sardis*	50,680
Harrison County Board of S	3,095,640	*Southaven*	187,964
Hattiesburg	4,625,748	*Starkville*	152,899
Hernando	2,353	*Starkville - Oktibbeha Tourism*	1,363,751
Holly Springs	241,038	*Stone County*	332,637
Horn Lake	109,294	*Tishomingo County*	13,606
Indianola	331,130	*Tunica County*	2,236,516
Jackson	3,031,251	*Tupelo*	3,159,032
Jackson - Convention Cente	3,937,094	*Tupelo Water Facilities*	2,693,131
Kosciusko	26,210	*Vicksburg*	430,266
Lauderdale County	580,049	*Warren County*	942,745
Laurel	1,266,621	*Washington County*	594,146
Lowndes County	59,503	*West Point*	213,951
Magee	214,979	*Yazoo County*	333,337
McComb	114,195		
		TOTAL	$55,035,291

AD VALOREM TAX AND HOMESTEAD EXEMPTION

MISSISSIPPI DEPARTMENT OF REVENUE

ANNUAL REPORT
Fiscal Year 2010

AD VALOREM
ASSESSMENT OF STATE OF MISSISSIPPI
CALENDAR YEAR 2009

PERSONAL PROPERTY

SPECIES	ASSESSED VALUE	AS PERCENT OF ASSESSED VALUE	ASSESSED VALUATION SUBJECT ONLY TO 27-39-329 & SCHOOL TAX	AS PERCENT OF ASSESSED VALUE	SUM OF VALUATIONS INCLUDING 27-39-329 & SCHOOL TAX
A. AUTOMOBILES	$3,605,241,447	49.50%			
B. MOBILE HOMES	160,181,167	2.20%			
1. FURNITURE & FIXTURES	809,134,927	11.11%			
2. MACHINERY & EQUIPMENT	1,157,556,992	15.89%			
3. LEASED EQUIPMENT	194,282,822	2.67%			
4. INVENTORIES	909,496,719	12.49%			
5. BANKS	1,377,952	0.02%			
6. IN LIEU	422,146,102	5.80%			
7. MISCELLANEOUS	23,481,090	0.32%			
C: TOTAL VALUE	$7,282,899,218	100.00%	$610,908,427	8.39%	$7,893,807,645

D: PERSONAL PROPERTY VALUATION AS A PERCENTAGE OF TOTAL ASSESSMENT: 29.84%

REAL PROPERTY

SPECIES	ASSESSED VALUE	AS PERCENT OF ASSESSED VALUE	ASSESSED VALUATION SUBJECT ONLY TO 27-39-329 & SCHOOL TAX	AS PERCENT OF ASSESSED VALUE	SUM OF VALUATIONS INCLUDING 27-39-329 AND SCHOOL TAX
5. MINERAL LEASES	$0	-0-			
3. CLASS 1 RESIDENTIAL	6,403,499,244	42.91%			
IN LIEU	305,827,559	2.05%			
6. CULTIVATABLE LAND	816,260,931	5.47%			
7. BLDGS. AND IMPRVMNTS.	1,460,270,577	9.79%			
ON COUNTRY LANDS-CLS 2	0	0.00%			
9. UNCULTIVATABLE LAND	656,539,076	4.40%			
12.REAL ESTATE IN CITIES,	1,588,810,382	10.65%			
TOWNS AND VILLAGES-CLS 2	0	0.00%			
13.BLDGS. AND IMPRVMNTS.	3,692,063,747	24.74%			
A. TOTAL TAXABLE ACREAGE AND VALUE	$14,923,271,516	100.00%	$266,130,713	1.78%	$15,189,402,229

B: REAL PROPERTY VALUATION AS A PERCENTAGE OF TOTAL ASSESSMENT: 61.14%

PUBLIC UTILITIES

SPECIES	ASSESSED VALUE	AS PERCENT OF ASSESSED VALUE	ASSESSED VALUATION SUBJECT ONLY TO 27-39-329 & SCHOOL TAX	AS PERCENT OF ASSESSED VALUE	SUM OF VALUATIONS INCLUDING 27-39-329 & SCHOOL TAX
1. ELECTRIC*	$792,400,000	35.97%			
2. OIL & GAS	888,450,200	40.33%			
3. TELEPHONE	351,140,000	15.94%			
4. TRANSPORTATION**	171,127,655	7.77%			
5. TOTAL	$2,203,117,855	100.00%	-0-	-0-	$2,203,117,855

6. PUBLIC UTILITY VALUATION AS A PERCENTAGE OF TOTAL ASSESSMENT: 9.03%

SUMMARY

1. TOTAL ASSESSMENT (EXCLUDING 27-39-329 & SCHOOL TAXES)	$24,409,288,589
2. TOTAL ASSESSMENT SUBJECT TO 27-39-329 AND SCHOOL TAX ONLY:	$877,039,140
3. GRAND TOTAL ASSESSMENT (SUM OF VALUATIONS SUBJECT TO ALL TAXES):	$25,286,327,729

* INCLUDES $0 ASSESSED VALUE SUBJECT TO IN-LIEU TAX ONLY
** INCLUDES $33,332,485 ASSESSED VALUE SUBJECT TO IN-LIEU TAX ONLY

DISCLAIMER: The information provided above is a compilation of data from numerous outside sources. As such, this data can only be warranted to the extent of the correctness of its source documents.

AD VALOREM
ASSESSMENT OF PERSONAL PROPERTY BY CATEGORY
CALENDAR YEAR 2009

	COUNTY	AUTOMOBILES	MOBILE HOMES	FURNITURE & FIXTURES	MACHINERY & EQUIPMENT	LEASED EQUIPMENT	INVENTORIES
1	ADAMS	$39,151,875	$1,684,092	$7,619,272	$9,486,228	$3,964,160	$8,982,964
2	ALCORN	37,504,835	1,084,353	5,674,919	8,222,678	1,643,719	22,604,976
3	AMITE	19,104,356	1,925,965	1,440,066	4,017,722	283,040	1,467,977
4	ATTALA	23,373,753	1,031,732	3,666,142	5,503,838	325,871	3,610,431
5	BENTON	7,789,574	462,783	599,306	357,352	31,276	370,546
6	BOLIVAR	38,247,206	1,071,354	9,023,734	4,297,131	1,364,310	11,382,356
7	CALHOUN	16,659,639	829,126	1,207,530	2,999,200	260,364	2,495,438
8	CARROLL*	17,636,884	715,537	1,008,535	167,856	228,435	673,625
9	CHICKASAW	18,409,494	1,606,420	1,629,770	2,116,603	1,302,725	5,729,215
10	CHOCTAW	10,029,739	723,312	448,382	8,895,454	21,507	1,758,723
11	CLAIBORNE	10,862,280	1,324,900	1,201,058	1,444,601	232,801	5,260,922
12	CLARKE	22,844,590	1,821,364	680,480	3,416,990	175,690	1,744,130
13	CLAY	20,329,436	1,806,005	3,840,721	2,984,914	535,258	5,545,709
14	COAHOMA	25,358,983	854,642	12,379,602	1,806,020	2,108,878	8,414,428
15	COPIAH	32,412,086	3,127,497	6,604,811	6,561,780	1,150,306	8,028,047
16	COVINGTON	27,747,960	2,425,715	1,404,730	10,007,465	2,123,754	19,794,650
17	DeSOTO	222,623,598	1,357,861	37,793,898	61,055,314	4,989,369	47,214,926
18	FORREST	71,082,133	3,378,236	30,111,080	9,468,480	6,053,917	45,087,047
19	FRANKLIN	11,214,091	745,551	3,355,636	1,059,568	145,204	498,458
20	GEORGE	30,200,102	1,996,854	2,809,245	429,492	514,247	2,567,657
21	GREENE*	15,984,455	1,341,743	1,755,720	4,179,820	187,400	2,805,720
22	GRENADA	25,800,000	810,000	3,757,015	12,635,909	2,932,863	7,962,987
23	HANCOCK	68,792,313	1,638,008	18,181,771	19,858,587	1,887,068	7,003,607
24	HARRISON	245,134,939	8,759,292	111,337,414	64,439,929	23,455,798	53,090,294
25	HINDS	240,863,134	3,866,542	62,102,771	55,902,018	20,197,742	74,371,711
26	HOLMES	17,754,575	2,372,411	3,666,837	2,046,458	957,017	2,553,431
27	HUMPHREYS	8,987,301	421,722	1,405,517	640,856	243,739	1,242,153
28	ISSAQUENA	2,013,818	216,912	12,732	372,300	62,484	4,085
29	ITAWAMBA	24,466,066	949,154	1,670,991	6,491,380	24,984	3,262,582
30	JACKSON	202,732,352	5,335,361	16,129,743	215,697,100	13,653,766	35,298,463
31	JASPER	23,810,430	2,446,088	2,982,435	8,650,932	3,340,406	2,286,411
32	JEFFERSON	8,292,295	968,205	425,410	560,290	102,970	236,750
33	JEFFERSON DAVIS	16,269,133	1,224,964	1,645,396	1,523,473	354,044	642,189
34	JONES	72,365,959	8,257,211	13,310,794	21,798,853	3,630,462	33,056,401
35	KEMPER	6,089,127	122,180	538,242	1,070,085	127,997	1,435,458
36	LAFAYETTE	54,102,643	1,857,300	7,914,644	6,891,147	4,706,872	9,658,520
37	LAMAR	84,369,023	3,669,739	22,933,093	2,197,756	2,695,008	15,997,630
38	LAUDERDALE	90,060,022	4,698,020	38,517,672	4,124,853	3,582,515	25,001,334
39	LAWRENCE	18,875,070	900,000	932,967	41,447,952	1,198,950	2,678,980
40	LEAKE	22,475,869	1,642,828	4,498,892	2,628,241	580,396	3,494,203
41	LEE	93,004,067	2,470,450	24,353,923	41,044,406	11,491,354	46,989,299
42	LEFLORE	30,733,549	753,943	6,881,075	6,468,597	1,748,113	13,091,717
43	LINCOLN	52,433,558	3,718,029	19,287,799	5,464,509	1,814,426	5,689,963

AD VALOREM
ASSESSMENT OF PERSONAL PROPERTY BY CATEGORY
CALENDAR YEAR 2009

BANKS	IN LIEU	MISC.	SEC 27-39-329 AND SCHOOL TAX	TOTAL ASSESSED VALUE	TOTAL TRUE VALUE	NUMBER OF PARCELS	
$0	$0	$168	$3,702,339	$74,591,098	$366,698,413	1,343	1
0	0	266,908	36,892,481	113,894,869	634,282,841	1,104	2
0	0	0	1,258,715	29,497,841	132,971,022	357	3
0	0	12,094	2,086,757	39,610,618	186,155,384	582	4
0	0	0	1,037,559	10,648,396	45,034,021	187	5
178,941	0	0	10,929,084	76,494,116	382,469,779	1,392	6
0	0	0	0	24,451,297	108,641,567	556	7
49,093	0	0	841,616	21,321,581	84,493,129	259	8
0	0	0	2,617,393	33,411,620	161,378,952	891	9
0	0	65,662	224,522	22,167,301	114,349,389	280	10
2,221	0	15,208	0	20,343,991	99,418,947	356	11
0	0	72,710	4,890,390	35,646,344	161,489,222	689	12
0	0	148,394	844,675	36,035,112	172,469,005	654	13
264,937	0	466,360	1,406,364	53,060,214	269,204,816	993	14
74	0	0	4,245,991	62,130,592	306,163,647	902	15
81,381	0	0	918,977	64,504,632	337,537,683	712	16
0	61,633,108	1,929,420	12,473,109	451,070,603	2,265,039,514	4,540	17
31,040	0	108	41,110,938	206,322,979	1,098,209,821	2,439	18
0	0	4,362	348,225	17,371,095	78,427,106	294	19
0	0	0	0	38,517,597	156,116,980	627	20
0	0	0	178,520	26,433,378	122,819,642	265	21
0	0	0	11,973,700	65,872,474	353,149,588	968	22
0	13,461,242	1,103,150	12,455,911	144,381,657	733,231,901	962	23
0	0	0	9,126,352	515,344,018	2,618,510,323	6,014	24
0	25,715,078	6,374,922	28,668,003	518,061,921	2,652,639,130	8,219	25
234	118	238,685	7,560,008	37,149,774	188,480,388	555	26
0	0	0	1,054,659	13,995,947	63,348,634	382	27
0	0	0	0	2,682,331	11,169,492	105	28
0	0	0	10,888,280	47,753,437	236,782,464	602	29
0	19,681,990	71,453	87,169,220	595,769,448	3,296,021,817	3,252	30
0	0	0	3,937,264	47,453,966	239,991,540	606	31
185,570	0	0	0	10,771,490	44,167,148	245	32
0	0	11,130	66,644	21,736,973	90,682,686	423	33
0	0	569,449	19,463,603	172,452,732	908,464,625	2,320	34
0	0	0	169,100	9,552,189	43,384,106	227	35
0	0	0	10,520,629	95,651,755	457,036,026	1,467	36
0	0	0	1,228,359	133,090,608	606,040,596	2,193	37
0	0	0	5,539,445	171,523,861	843,292,332	3,751	38
0	0	438	246,155	66,280,512	378,953,200	477	39
0	0	58	25,143	35,345,630	160,717,876	638	40
36,123	0	0	42,118,357	261,507,979	1,433,372,312	4,033	41
0	0	364,639	12,127,028	72,168,661	378,678,980	1,224	42
88,002	85,199	17,322	11,645,890	100,244,697	493,519,465	1,389	43

AD VALOREM
ASSESSMENT OF PERSONAL PROPERTY BY CATEGORY
CALENDAR YEAR 2009

	COUNTY	AUTOMOBILES	MOBILE HOMES	FURNITURE & FIXTURES	MACHINERY & EQUIPMENT	LEASED EQUIPMENT	INVENTORIES
44	LOWNDES	$74,894,011	$2,755,686	$16,098,717	$138,943,544	$3,845,284	$34,299,176
45	MADISON	190,560,478	1,899,483	42,345,170	28,423,650	3,108,660	35,653,380
46	MARION	34,163,160	2,775,189	4,595,726	2,545,627	1,447,390	5,906,583
47	MARSHALL	38,035,310	2,798,775	3,961,993	9,339,782	907,273	4,719,715
48	MONROE	40,883,761	2,803,811	5,007,203	14,859,423	2,560,593	25,612,938
49	MONTGOMERY	12,659,606	403,534	1,006,534	1,000,636	128,041	1,296,412
50	NESHOBA	34,050,000	1,470,000	5,160,221	4,246,717	868,455	6,178,442
51	NEWTON	24,209,954	1,833,726	2,741,232	4,813,108	650,196	3,450,147
52	NOXUBEE	9,956,408	982,405	808,377	3,795,135	365,624	2,137,529
53	OKTIBBEHA	44,940,781	2,204,993	8,866,073	8,034,189	4,861,554	8,810,618
54	PANOLA	32,326,967	1,843,139	6,041,065	10,671,091	2,398,578	9,648,507
55	PEARL RIVER	77,659,938	4,737,244	8,941,639	3,956,700	1,453,878	7,642,671
56	PERRY	16,684,600	1,498,715	1,330,520	18,472,850	302,217	2,145,113
57	PIKE	47,103,499	3,445,616	8,393,235	14,128,535	2,204,080	10,561,508
58	PONTOTOC	31,959,239	2,362,345	2,400,854	3,213,848	1,438,717	10,153,552
59	PRENTISS	21,485,557	1,416,932	3,826,009	8,699,537	1,414,736	12,974,859
60	QUITMAN	6,773,441	194,675	684,182	992,410	347,960	630,917
61	RANKIN	238,601,462	7,470,697	38,933,889	37,632,063	10,320,110	49,915,238
62	SCOTT	30,298,620	2,919,021	4,302,080	11,979,410	2,270,760	4,621,070
63	SHARKEY	5,944,543	465,727	523,253	167,645	221,825	1,876,810
64	SIMPSON	33,521,194	2,897,390	4,126,762	206,465	875,768	3,149,587
65	SMITH	22,179	1,613,207	1,481,340	9,520,210	302,880	2,535,680
66	STONE	20,662,380	1,064,034	3,353,321	2,864,767	1,996,710	2,743,300
67	SUNFLOWER	25,640,663	416,515	2,833,835	5,285,099	1,809,831	10,437,993
68	TALLAHATCHIE	12,724,165	931,958	953,866	792,390	470,397	1,026,460
69	TATE	30,714,554	888,901	2,345,437	4,318,929	571,329	3,387,201
70	TIPPAH	22,453,681	1,016,611	2,722,469	4,990,934	861,609	4,762,405
71	TISHOMINGO	23,232,590	489,465	2,419,196	8,698,718	2,857,022	11,080,453
72	TUNICA	16,411,899	949,280	60,137,779	16,483,272	1,947,838	5,717,322
73	UNION	27,477,713	2,069,651	6,429,355	4,198,052	1,163,254	11,534,127
74	WALTHALL	19,591,003	1,523,363	1,788,054	765,255	71,158	1,569,311
75	WARREN	64,978,664	2,221,336	38,885,371	62,320,243	5,625,197	25,642,674
76	WASHINGTON	48,749,848	1,472,469	7,600,038	14,508,330	4,260,065	18,105,685
77	WAYNE	34,444,118	2,431,429	1,567,134	9,333,230	730,066	4,948,516
78	WEBSTER	12,623,033	726,281	1,334,081	964,436	133,708	963,535
79	WILKINSON	10,818,392	1,800,652	1,377,823	227,859	562,300	1,044,546
80	WINSTON	20,509,262	1,192,179	2,544,404	6,270,957	417,619	5,127,748
81	YALOBUSHA	12,537,312	392,909	716,202	3,009,901	25,417	1,640,351
82	YAZOO	26,945,150	1,388,423	3,808,718	6,447,908	2,053,518	4,758,527
	TOTAL	$3,605,241,447	$160,181,167	$809,134,927	$1,157,556,992	$194,282,822	$909,496,719

AUTOMOBILES ARE CLASS 5 PROPERTY WITH AN ASSESSMENT RATIO OF 30%

AD VALOREM
ASSESSMENT OF PERSONAL PROPERTY BY CATEGORY
CALENDAR YEAR 2009

BANKS	IN LIEU	MISC.	SEC 27-39-329 AND SCHOOL TAX	TOTAL ASSESSED VALUE	TOTAL TRUE VALUE	NUMBER OF PARCELS	
$0	$139,097,109	$9	$26,525,231	$436,458,767	$2,660,078,409	2,134	44
0	114,272,340	1,207,640	25,735,310	443,206,111	2,319,480,644	4,248	45
0	0	15,824	162,450	51,611,949	230,202,486	942	46
1,418	0	1,332	4,431,120	64,196,718	301,193,660	1,133	47
0	0	0	25,828,474	117,556,203	647,428,564	1,699	48
0	0	173,526	4,809	16,673,098	68,921,470	398	49
64	0	13,569	682,656	52,670,124	237,634,086	873	50
0	0	113,552	0	37,811,915	171,379,550	611	51
0	0	75,595	806,205	18,927,278	92,993,770	551	52
0	0	0	1,138,160	78,856,368	389,372,890	1,568	53
0	48,199,918	116,820	3,215,214	114,461,299	655,314,684	1,149	54
977	0	56,300	47,787	104,497,134	147,332,812	1,416	55
0	0	79,542	0	40,513,557	214,475,041	373	56
0	0	17,003	803,775	86,657,251	420,702,786	1,577	57
0	0	0	6,577,306	58,105,861	280,841,432	788	58
0	0	2,867,287	3,673,777	56,358,694	294,548,431	976	59
0	0	40,541	9,428	9,673,554	41,911,170	281	60
0	0	0	24,104,189	406,977,648	1,927,912,780	4,973	61
0	0	0	16,306,660	72,697,621	383,649,765	979	62
1,696	0	323,854	0	9,525,353	43,687,176	240	63
0	0	4,199	3,502,945	48,284,310	210,158,009	731	64
0	0	0	590,770	16,066,266	180,890,092	398	65
0	0	79	3,163,590	35,848,181	170,113,268	595	66
0	0	255,395	7,675,361	54,354,692	276,695,425	934	67
83,522	0	79,990	0	17,062,748	71,337,705	448	68
0	0	109,070	2,326,289	44,661,710	210,274,685	683	69
0	0	411,980	6,641,180	43,860,869	217,559,974	1,184	70
196,209	0	462,868	452,823	49,889,344	255,153,554	603	71
176,443	0	178,592	0	102,002,425	625,308,428	542	72
0	0	0	3,011,556	55,883,708	280,965,485	902	73
0	0	41,969	147,061	25,497,174	104,677,788	405	74
0	0	702,681	0	200,376,166	1,119,245,244	1,648	75
0	0	4,068,010	13,237,171	112,001,616	584,177,870	2,234	76
7	0	86,224	7,827,469	61,368,193	294,307,261	1,010	77
0	0	77,556	1,375,621	18,198,251	79,243,209	323	78
0	0	41,760	0	15,873,332	69,760,905	337	79
0	0	124,249	3,350,049	39,536,467	194,975,591	535	80
0	0	1,434	10,697,568	29,021,094	151,680,895	413	81
0	0	0	4,865,018	50,267,262	245,297,919	753	82
$1,377,952	$422,146,102	$23,481,090	$610,908,427	$7,893,807,645	$40,385,890,422	101,061	

AD VALOREM
ASSESSMENT OF REAL PROPERTY BY CATEGORY
CALENDAR YEAR 2009

	COUNTY	CLASS 1 LAND	CLASS 1 IMPROVEMENTS	IN LIEU	CULTIVATABLE LAND	BLDG & IMPROVED COUNTRY LANDS
1	ADAMS	$8,746,823	$49,364,734	$1,502,247	$6,313,636	$29,207,253
2	ALCORN	4,804,521	53,496,651	0	2,955,819	11,197,881
3	AMITE	2,602,757	20,564,493	0	5,441,751	12,068,915
4	ATTALA	4,512,467	32,697,738	0	3,137,592	8,742,972
5	BENTON	900,996	9,829,822	31,928,535	1,374,071	3,507,473
6	BOLIVAR	9,912,818	45,969,152	0	32,728,007	19,557,884
7	CALHOUN	2,132,086	20,410,812	0	2,524,068	6,414,757
8	CARROLL	2,722,808	19,666,890	0	6,966,629	7,468,054
9	CHICKASAW	2,281,414	21,483,130	0	3,831,412	5,482,907
10	CHOCTAW	1,686,000	13,019,018	149,247,580	1,726,533	4,944,586
11	CLAIBORNE	1,243,184	8,456,012	0	2,641,303	5,249,754
12	CLARKE	2,580,130	23,330,928	0	3,997,163	7,436,449
13	CLAY	6,507,830	35,677,782	0	4,764,012	8,647,077
14	COAHOMA	4,701,405	25,718,184	532,633	21,723,913	15,299,525
15	COPIAH	5,533,224	38,786,117	0	4,040,136	12,892,527
16	COVINGTON	2,959,845	28,176,994	0	2,819,840	12,154,788
17	DeSOTO	122,727,323	467,726,434	10,573,996	24,657,092	12,132,585
18	FORREST	27,794,873	123,353,183	0	7,691,443	20,055,358
19	FRANKLIN	1,263,976	11,749,895	0	2,351,764	4,975,056
20	GEORGE	5,380,886	39,914,807	0	4,315,571	14,130,171
21	GREENE*	1,955,273	17,276,532	45,115,879	1,596,474	6,999,997
22	GRENADA	7,799,075	39,554,025	0	4,618,136	8,365,199
23	HANCOCK	29,567,303	105,868,557	3,752,759	17,919,306	59,580,408
24	HARRISON	114,014,112	354,515,761	0	45,660,810	54,991,218
25	HINDS	128,947,949	357,600,955	960,739	18,117,939	27,287,463
26	HOLMES	1,889,411	14,030,280	0	13,689,254	7,517,560
27	HUMPHREYS	1,293,890	8,928,286	0	9,913,804	8,103,303
28	ISSAQUENA	168,374	1,327,766	0	6,001,378	3,241,575
29	ITAWAMBA	3,800,101	31,894,345	0	3,634,871	9,696,978
30	JACKSON	67,294,287	306,951,985	1,133,031	30,943,430	85,400,563
31	JASPER	3,132,950	26,986,632	0	5,145,407	11,089,053
32	JEFFERSON	863,805	7,493,530	0	2,870,519	4,545,697
33	JEFFERSON DAVIS	1,723,617	17,385,713	0	2,588,580	7,833,382
34	JONES	13,525,960	109,423,979	0	8,011,282	35,585,935
35	KEMPER	790,690	10,769,961	0	1,836,316	4,129,789
36	LAFAYETTE	30,993,476	96,953,976	0	17,290,576	31,898,123
37	LAMAR	22,000,451	145,701,259	0	14,744,761	44,969,642
38	LAUDERDALE	28,749,223	149,262,005	0	13,480,351	27,709,938
39	LAWRENCE	2,048,909	20,908,376	0	3,341,074	12,724,127
40	LEAKE	3,877,492	28,441,470	0	3,873,505	14,590,397
41	LEE	48,483,419	183,324,789	0	12,447,616	43,574,111
42	LEFLORE	8,070,023	38,582,194	0	21,917,631	19,811,948
43	LINCOLN	9,259,881	55,919,850	0	4,920,481	13,139,830
44	LOWNDES	20,812,747	117,260,207	11,205,450	14,095,920	58,841,590
45	MADISON	915,541	319,364,056	48,508,466	44,482,485	43,575,353
46	MARION	4,117,384	34,679,540	0	3,725,956	10,262,297
47	MARSHALL	10,571,123	63,172,109	0	15,149,639	20,329,814
48	MONROE	10,492,781	60,694,468	757,644	7,463,555	12,664,566
49	MONTGOMERY	1,664,258	14,548,220	0	3,655,055	3,197,285
50	NESHOBA	5,938,978	44,498,567	0	3,168,993	14,520,737
51	NEWTON	2,568,004	29,551,120	0	2,714,301	7,683,983
52	NOXUBEE	1,102,468	10,404,859	0	4,073,440	6,521,408
53	OKTIBBEHA	16,561,094	71,610,281	0	9,353,354	25,220,226
54	PANOLA	10,964,857	48,567,095	608,600	13,405,078	13,335,985
55	PEARL RIVER	20,211,431	108,295,141	0	18,061,080	38,685,658
56	PERRY	1,871,450	15,421,123	0	1,806,570	4,325,213
57	PIKE	14,552,521	57,215,640	0	5,032,912	23,848,116

AD VALOREM
ASSESSMENT OF REAL PROPERTY BY CATEGORY
CALENDAR YEAR 2009

UNCULTIVATABLE LANDS**	URBAN REAL ESTATE	URBAN IMPROVEMENTS	SEC 27-39-329 AND SCHOOL TAX	TOTAL ASSESSED VALUE OF REALTY	TRUE VALUE	NUMBER OF PARCELS	
$6,665,245	$10,501,110	$39,556,759	$559,939	$152,417,746	$1,209,804,066	17,570	1
3,965,949	7,617,744	26,225,210	4,405,886	114,669,661	958,775,540	20,980	2
13,371,012	816,261	5,444,371	0	60,309,560	479,253,980	15,334	3
12,519,468	4,326,644	15,394,568	1,050,339	82,381,788	673,238,381	16,252	4
4,632,119	551,618	1,955,239	292,368	54,972,241	402,236,033	8,314	5
3,485,535	16,960,646	36,874,548	1,718,633	167,207,223	1,300,955,315	23,363	6
8,313,358	1,911,882	9,962,144	0	51,669,107	419,598,240	13,280	7
9,874,906	365,773	1,982,241	179,936	49,227,237	402,809,765	10,070	8
4,602,938	2,316,902	11,859,849	1,370,026	53,228,578	434,052,830	12,852	9
7,346,707	874,147	3,043,155	95,959	181,983,685	1,262,110,355	8,872	10
9,563,507	570,019	2,716,755	0	30,440,534	235,252,600	7,892	11
11,825,391	2,132,484	6,577,599	4,382,094	62,262,238	501,421,180	15,895	12
4,499,836	9,732,202	27,250,707	167,604	97,247,050	788,926,151	12,622	13
2,579,147	7,680,239	31,608,169	461,145	110,304,360	836,761,030	15,921	14
13,882,431	3,604,892	15,350,639	2,188,197	96,278,163	789,548,630	20,576	15
7,241,649	1,320,442	9,385,661	2,219,800	66,279,019	545,649,590	15,458	16
1,778,544	131,265,060	265,698,332	54,725,886	1,091,285,252	8,243,443,613	69,581	17
6,504,354	49,062,344	119,428,476	9,342,373	363,232,404	2,925,493,055	39,884	18
7,923,930	559,102	2,951,472	0	31,775,195	255,196,300	9,048	19
7,625,887	1,710,750	6,608,508	0	79,686,580	682,197,150	11,996	20
14,320,374	491,918	2,475,311	22,392	90,254,150	265,002,253	11,941	21
4,017,352	8,289,579	30,489,278	2,013,228	105,145,872	858,809,064	15,394	22
29,009,069	52,698,179	52,705,938	330,684	351,432,203	2,794,313,445	51,029	23
4,191,580	234,783,063	484,045,962	11,693,918	1,303,896,424	10,254,409,070	101,326	24
14,656,580	181,372,355	430,303,074	7,182,945	1,166,429,999	9,398,180,735	114,186	25
9,073,129	1,786,279	7,939,562	1,134,211	57,059,686	433,553,454	15,124	26
594,324	1,061,849	3,998,509	0	33,893,965	260,022,381	8,774	27
4,073,838	73,244	324,910	0	15,211,085	106,389,880	2,840	28
6,801,848	1,992,092	12,458,161	2,225,469	72,503,865	602,311,614	15,829	29
39,031,695	78,498,484	175,377,449	8,193,423	792,824,347	6,532,983,222	83,027	30
10,517,827	1,861,203	8,540,346	1,293,642	68,567,060	557,483,385	18,282	31
9,977,592	408,154	2,131,831	0	28,291,128	216,450,350	7,982	32
8,616,968	953,771	3,656,343	0	42,758,374	348,725,130		33
11,069,682	16,174,640	58,616,849	9,786,343	262,194,670	2,157,721,030	37,923	34
12,330,673	319,267	1,991,407	0	32,168,103	253,352,524	11,520	35
10,623,004	64,089,444	114,945,379	3,184,602	369,978,580	2,892,983,160	26,481	36
8,155,744	19,193,977	68,403,148	351,583	323,520,565	2,715,762,170	30,459	37
9,162,818	38,605,647	111,977,838	6,841,957	385,789,777	3,165,478,479	44,599	38
7,232,887	975,261	4,352,465	327,017	51,910,116	422,584,531	12,339	39
9,737,999	3,599,649	11,788,685	208,971	76,118,168	615,175,947	15,509	40
6,197,448	71,243,940	155,844,842	10,794,986	531,911,151	4,318,729,814	40,194	41
2,373,712	10,717,584	38,755,802	5,557,882	145,786,776	1,127,409,556	16,676	42
8,925,621	13,207,086	34,390,061	319,352	140,082,162	1,151,146,860	24,062	43
4,263,763	25,470,535	64,815,667	12,236,848	329,002,727	2,653,594,694	30,032	44
8,930,866	102,856,552	213,671,248	19,173,652	801,478,219	7,311,645,875	48,134	45
9,199,182	5,553,742	15,015,484	748,738	83,302,323	684,625,810	19,019	46
6,477,186	55,501,160	24,244,387	9,110,848	204,556,266	1,281,547,160	24,423	47
8,390,615	7,744,313	26,572,608	1,800,636	136,581,186	1,147,802,105	27,326	48
5,135,448	2,221,399	7,540,425	19,624	37,981,714	307,245,460	10,193	49
7,948,431	6,898,141	22,126,892	1,262,292	106,363,031	877,147,776	18,308	50
7,828,668	2,239,819	10,757,894	0	63,343,789	529,326,535	16,360	51
8,391,201	1,140,978	4,253,315	453,790	36,341,459	380,612,720	9,631	52
4,803,018	25,209,121	66,671,574	648,633	220,077,301	1,761,061,766	21,289	53
6,586,559	9,592,961	34,114,847	4,801,398	141,977,380	1,144,940,668	23,398	54
13,202,027	11,562,052	34,076,881	165,347	244,259,617	2,056,668,690	42,193	55
7,096,727	1,216,967	3,293,898	0	35,031,948	291,188,220	10,456	56
13,669,052	17,275,886	44,280,905	691,934	176,566,966	1,416,329,168	25,371	57

AD VALOREM
ASSESSMENT OF REAL PROPERTY BY CATEGORY
CALENDAR YEAR 2009

	COUNTY	CLASS 1 LAND	CLASS 1 IMPROVEMENTS	IN LIEU	CULTIVATABLE LAND	BLDG & IMPROVED COUNTRY LANDS
58	PONTOTOC	8,915,567	44,695,893	0	6,581,255	15,157,164
59	PRENTISS	3,555,224	30,523,573	0	2,703,332	4,294,496
60	QUITMAN	900,274	5,981,041	0	11,486,195	3,049,040
61	RANKIN	96,221,849	367,681,461	0	45,279,206	62,690,877
62	SCOTT	3,226,754	30,682,158	0	2,936,346	11,295,877
63	SHARKEY	625,172	4,599,562	0	8,619,761	3,079,418
64	SIMPSON	5,083,922	36,999,375	0	3,408,405	12,562,748
65	SMITH	2,761,048	26,380,647	0	2,337,899	12,342,258
66	STONE	4,014,012	26,172,313	0	3,790,823	8,821,323
67	SUNFLOWER	3,328,258	25,512,023	0	24,760,845	7,692,860
68	TALLAHATCHIE	1,498,458	12,690,775	0	20,134,934	7,082,673
69	TATE	15,853,225	55,161,633	0	9,806,906	4,893,081
70	TIPPAH	3,417,062	30,076,335	0	3,068,682	10,069,872
71	TISHOMINGO	5,185,153	33,397,711	0	11,416,192	24,630,101
72	TUNICA	1,618,718	9,181,779	0	27,288,923	98,543,450
73	UNION	3,437,650	44,660,139	0	3,238,463	14,250,990
74	WALTHALL	2,589,916	20,764,241	0	4,396,198	8,860,127
75	WARREN	17,170,962	100,348,644	0	13,038,740	42,262,101
76	WASHINGTON	9,104,270	66,304,251	0	22,301,697	16,018,894
77	WAYNE	3,715,924	30,287,788	0	2,977,123	9,650,059
78	WEBSTER	2,018,957	16,606,753	0	2,019,965	4,301,407
79	WILKINSON	1,066,984	9,417,527	0	3,458,842	7,502,553
80	WINSTON	3,604,632	31,534,474	0	2,929,167	8,455,707
81	YALOBUSHA	2,749,127	17,221,918	0	3,228,878	4,014,222
82	YAZOO	5,835,950	31,751,060	0	18,298,560	11,384,840
	TOTAL	**$1,081,088,742**	**$5,322,410,502**	**$305,827,559**	**$816,260,931**	**$1,460,270,577**

TAX PURPOSES ** UNCULTIVATABLE LAND CATEGORY = TIMBER LANDS

AD VALOREM
ASSESSMENT OF REAL PROPERTY BY CATEGORY
CALENDAR YEAR 2009

UNCULTIVATABLE LANDS**	URBAN REAL ESTATE	URBAN IMPROVEMENTS	SEC 27-39-329 AND SCHOOL TAX	TOTAL ASSESSED VALUE OF REALTY	TRUE VALUE	NUMBER OF PARCELS	
5,352,106	4,763,241	17,914,767	7,098,599	110,478,592	915,216,365	18,370	58
6,449,178	4,216,973	15,669,825	794,721	68,207,322	568,285,730	16,725	59
1,481,321	975,205	3,422,319	119,546	27,414,941	205,701,164	8,214	60
9,094,903	139,180,420	213,801,451	14,217,226	948,167,393	7,867,460,327	71,761	61
6,161,645	5,095,574	18,262,107	11,715,954	89,376,415	708,836,719	19,584	62
1,717,262	703,205	3,438,437	174,132	22,956,949	166,814,773	4,748	63
10,941,784	5,838,137	17,145,848	1,894,672	93,874,891	766,093,680	19,922	64
9,061,397	1,262,288	5,156,492	218,490	59,520,519	493,915,299	15,326	65
6,338,067	4,912,300	11,072,837	1,249,388	66,371,063	543,089,327	12,438	66
1,212,368	5,012,262	27,878,844	2,544,943	97,942,403	749,076,596	16,071	67
4,166,329	1,107,170	33,562,662	54,058	80,297,059	582,607,010	10,830	68
3,098,722	5,378,840	15,476,007	3,269,573	112,937,987	989,627,314	16,241	69
6,234,619	2,966,458	10,576,530	3,544,476	69,954,034	577,971,008	16,431	70
5,236,615	2,613,543	13,483,731	280,247	96,243,293	770,214,120	16,213	71
1,502,483	514,116	2,483,076	0	141,132,545	976,882,156	6,421	72
5,517,733	4,185,396	19,825,236	3,238,015	98,353,622	815,986,741	17,903	73
5,435,385	765,131	3,277,070	0	46,088,068	385,086,867	13,624	74
10,021,189	34,616,062	106,435,998	0	323,893,696	2,550,990,820	25,881	75
2,001,026	14,987,277	70,145,228	2,735,277	203,597,920	1,608,636,191	30,754	76
10,992,997	5,777,356	12,266,300	992,178	76,659,725	624,378,250	15,704	77
6,786,813	1,267,581	6,648,301	1,309,513	40,959,290	335,143,885	9,487	78
12,753,484	955,054	3,642,430	0	38,796,874	293,594,210	9,989	79
8,244,783	3,957,892	13,245,205	1,433,187	73,405,047	606,489,891	15,184	80
5,007,975	1,213,974	4,462,233	2,381,916	40,280,243	335,100,134	12,246	81
10,912,472	5,784,375	15,947,236	1,128,072	101,042,565	798,907,131	19,284	82
$656,539,076	**$1,588,810,382**	**$3,692,063,747**	**$266,130,713**	**$15,189,402,229**	**$121,875,544,213**	**1,836,740**	

AD VALOREM ASSESSMENTS FOR ALL COUNTIES
CALENDAR YEAR 2009

COUNTY	PERSONAL CLASS 3	PERSONAL SEC 27-39-329 AND SCHOOL TAX	REAL PROPERTY CLASS 1	REAL PROPERTY CLASS 2	SEC 27-39-329 AND SCHOOL TAX	PUBLIC SERVICE CLASS 4	TOTAL EXCLUDING SEC 27-39-329 AND SCHOOL TAX	TOTAL SEC 27-39-329 AND SCHOOL TAX	TOTAL ASSESSMENT
ADAMS	$70,888,759	$3,702,339	$58,111,557	$93,746,250	$559,939	$16,311,776	$239,058,342	$4,262,278	$243,320,620
ALCORN	77,002,388	36,892,481	58,301,172	51,962,603	4,405,886	10,810,451	198,076,614	41,298,367	239,374,981
AMITE	28,239,126	1,258,715	23,167,250	37,142,310	0	9,553,765	98,102,451	1,258,715	99,361,166
ATTALA	37,523,861	2,086,757	37,210,205	44,121,244	1,050,339	54,596,272	173,451,582	3,137,096	176,588,678
BENTON	9,610,837	1,037,559	10,730,818	43,949,055	292,368	3,463,339	67,754,049	1,329,927	69,083,976
BOLIVAR	65,565,032	10,929,084	55,881,970	109,606,620	1,718,633	29,334,409	260,388,031	12,647,717	273,035,748
CALHOUN	24,451,297	0	22,542,898	29,126,209	0	2,449,237	78,569,641	0	78,569,641
CARROLL	20,479,965	841,616	22,389,698	26,657,603	179,936	4,138,748	73,666,014	1,021,552	74,687,566
CHICKASAW	30,794,227	2,617,393	23,764,544	28,094,008	1,370,026	2,819,926	85,472,705	3,987,419	89,460,124
CHOCTAW	21,942,779	224,522	14,705,018	167,182,708	95,959	6,274,352	210,104,857	320,481	210,425,338
CLAIBORNE	20,343,991	0	9,699,196	20,741,338	0	15,714,925	66,499,450	0	66,499,450
CLARKE	30,755,954	4,890,390	25,911,058	31,969,086	4,382,094	59,463,824	148,099,922	9,272,484	157,372,406
CLAY	35,190,437	844,675	42,185,612	54,893,834	167,604	6,973,620	139,243,503	1,012,279	140,255,782
COAHOMA	51,653,850	1,406,364	30,419,589	79,423,626	461,145	16,203,661	177,700,726	1,867,509	179,568,235
COPIAH	57,884,601	4,245,991	44,319,341	49,770,625	2,188,197	43,194,797	195,169,364	6,434,188	201,603,552
COVINGTON	63,585,655	918,977	31,136,839	32,922,380	2,219,800	69,027,436	196,672,310	3,138,777	199,811,087
DeSOTO	438,597,494	12,473,109	590,453,757	446,105,609	54,725,886	30,118,805	1,505,275,665	67,198,995	1,572,474,660
FORREST	165,212,041	41,110,938	151,148,056	202,741,975	9,342,373	55,996,608	575,098,680	50,453,311	625,551,991
FRANKLIN	17,022,870	348,225	13,013,871	18,761,324	0	12,685,413	61,483,478	348,225	61,831,703
GEORGE	38,517,597	0	45,295,693	34,390,887	0	34,586,176	152,790,353	0	152,790,353
GREENE	26,254,858	178,520	19,231,805	70,999,953	22,392	22,728,571	139,215,187	200,912	139,416,099
GRENADA	53,898,774	11,973,700	47,353,100	55,779,544	2,013,228	10,529,299	167,560,717	13,986,928	181,547,645
HANCOCK	131,925,746	12,455,911	135,435,860	215,665,659	330,684	32,840,326	515,867,591	12,786,595	528,654,186
HARRISON	506,217,666	9,126,352	468,529,873	823,672,633	11,693,918	169,719,373	1,968,139,545	20,820,270	1,988,959,815
HINDS	489,393,918	28,668,003	486,548,904	672,698,150	7,182,945	176,645,902	1,825,286,874	35,850,948	1,861,137,822
HOLMES	29,589,766	7,560,008	15,919,691	40,005,784	1,134,211	27,590,849	113,106,090	8,694,219	121,800,309
HUMPHREYS	12,941,288	1,054,659	10,222,176	23,671,789	0	21,010,264	67,845,517	1,054,659	68,900,176
ISSAQUENA	2,682,331	0	1,496,140	13,714,945	0	3,188,019	21,081,435	0	21,081,435
ITAWAMBA	36,865,157	10,888,280	35,694,446	34,583,950	2,225,469	3,716,137	110,859,690	13,113,749	123,973,439
JACKSON	508,600,228	87,169,220	374,246,272	410,384,652	8,193,423	260,287,254	1,553,518,406	95,362,643	1,648,881,049
JASPER	43,516,702	3,937,264	30,119,582	37,153,836	1,293,642	43,094,858	153,884,978	5,230,906	159,115,884
JEFFERSON	10,771,490	0	8,357,335	19,933,793	0	4,521,623	43,584,241	0	43,584,241
JEFFERSON DAVIS	21,670,329	66,644	19,109,330	23,649,044	0	26,356,132	90,784,835	66,644	90,851,479
JONES	152,989,129	19,463,603	122,949,939	129,458,388	9,786,343	45,143,132	450,540,588	29,249,946	479,790,534
KEMPER	9,383,089	169,100	11,560,651	20,607,452	0	5,640,176	47,191,368	169,100	47,360,468
LAFAYETTE	85,131,126	10,520,629	127,947,452	238,846,526	3,184,602	7,600,934	459,526,038	13,705,231	473,231,269
LAMAR	131,862,249	1,228,359	167,701,710	155,467,272	351,583	21,779,915	476,811,146	1,579,942	478,391,088
LAUDERDALE	165,984,416	5,539,445	178,011,228	200,936,592	6,841,957	48,849,822	593,782,058	12,381,402	606,163,460
LAWRENCE	66,034,357	246,155	22,957,285	28,625,814	327,017	12,059,014	129,676,470	573,172	130,249,642
LEAKE	35,320,487	25,143	32,318,962	43,590,235	208,971	4,993,902	116,223,586	234,114	116,457,700
LEE	219,389,622	42,118,357	231,808,208	289,307,957	10,794,986	17,779,274	758,285,061	52,913,343	811,198,404
LEFLORE	60,041,633	12,127,028	46,652,217	93,576,677	5,557,882	18,397,209	218,667,736	17,684,910	236,352,646
LINCOLN	88,598,807	11,645,890	65,179,731	74,583,079	319,352	17,546,791	245,908,408	11,965,242	257,873,650
LOWNDES	409,933,536	26,525,231	138,072,954	178,692,925	12,236,848	19,642,927	746,342,342	38,762,079	785,104,421
MADISON	417,470,801	25,735,310	320,279,597	462,024,970	19,173,652	36,326,837	1,236,102,205	44,908,962	1,281,011,167
MARION	51,449,499	162,450	38,796,924	43,756,661	748,738	9,849,343	143,852,427	911,188	144,763,615

AD VALOREM ASSESSMENTS FOR ALL COUNTIES
CALENDAR YEAR 2009

COUNTY	PERSONAL CLASS 3	PERSONAL SEC 27-39-329 AND SCHOOL TAX	REAL PROPERTY CLASS 1	REAL PROPERTY CLASS 2	SEC 27-39-329 AND SCHOOL TAX	PUBLIC SERVICE CLASS 4	TOTAL EXCLUDING SEC 27-39-329 AND SCHOOL TAX	TOTAL SEC 27-39-329 AND SCHOOL TAX	TOTAL ASSESSMENT
MARSHALL	59,765,598	4,431,120	73,743,232	121,702,186	9,110,848	8,682,261	263,893,277	13,541,968	277,435,245
MONROE	91,727,729	25,828,474	71,187,249	63,593,301	1,800,636	36,384,067	262,892,346	27,629,110	290,521,456
MONTGOMERY	16,668,289	4,809	16,212,478	21,749,612	19,624	3,636,120	58,266,499	24,433	58,290,932
NESHOBA	51,987,468	682,656	50,437,545	54,663,194	1,262,292	4,095,468	161,183,675	1,944,948	163,128,623
NEWTON	37,811,915	0	32,119,124	31,224,665	0	7,481,401	108,637,105	0	108,637,105
NOXUBEE	18,121,073	806,205	11,507,327	24,380,342	453,790	6,721,355	60,730,097	1,259,995	61,990,092
OKTIBBEHA	77,718,208	1,138,160	88,171,375	131,257,293	648,633	8,298,988	305,445,864	1,786,793	307,232,657
PANOLA	111,246,085	3,215,214	59,531,952	77,644,030	4,801,398	19,049,077	267,471,144	8,016,612	275,487,756
PEARL RIVER	104,449,347	47,787	128,506,572	115,587,698	165,347	30,427,347	378,970,964	213,134	379,184,098
PERRY	40,513,557	0	17,292,573	17,739,375	0	27,779,459	103,324,964	0	103,324,964
PIKE	85,853,476	803,775	71,768,161	104,106,871	691,934	20,579,781	282,308,289	1,495,709	283,803,998
PONTOTOC	51,528,555	6,577,306	53,611,460	49,768,533	7,098,599	3,034,917	157,943,465	13,675,905	171,619,370
PRENTISS	52,684,917	3,673,777	34,078,797	33,333,804	794,721	3,169,982	123,267,500	4,468,498	127,735,998
QUITMAN	9,664,126	9,428	6,881,315	20,414,080	119,546	9,730,719	46,690,240	128,974	46,819,214
RANKIN	382,873,459	24,104,189	463,903,310	470,046,857	14,217,226	55,733,310	1,372,556,936	38,321,415	1,410,878,351
SCOTT	56,390,961	16,306,660	33,908,912	43,751,549	11,715,954	7,605,036	141,656,458	28,022,614	169,679,072
SHARKEY	9,525,353	0	5,224,734	17,558,083	174,132	7,263,665	39,571,835	174,132	39,745,967
SIMPSON	44,781,365	3,502,945	42,083,297	49,896,922	1,894,672	48,893,467	185,655,051	5,397,617	191,052,668
SMITH	15,475,496	590,770	29,141,695	30,160,334	218,490	18,127,942	92,905,467	809,260	93,714,727
STONE	32,684,591	3,163,590	30,186,325	34,935,350	1,249,388	7,631,117	105,437,383	4,412,978	109,850,361
SUNFLOWER	46,679,331	7,675,361	28,840,281	66,557,179	2,544,943	14,769,503	156,846,294	10,220,304	167,066,598
TALLAHATCHIE	17,062,748	0	14,189,233	66,053,768	54,058	12,096,267	109,402,016	54,058	109,456,074
TATE	42,335,421	2,326,289	71,014,858	38,653,556	3,269,573	10,435,559	162,439,394	5,595,862	168,035,256
TIPPAH	37,219,689	6,641,180	33,493,397	32,916,161	3,544,476	3,510,299	107,139,546	10,185,656	117,325,202
TISHOMINGO	49,436,521	452,823	38,582,864	57,380,182	280,247	4,092,671	149,492,238	733,070	150,225,308
TUNICA	102,002,425	0	10,800,497	130,332,048	0	11,630,844	254,765,814	0	254,765,814
UNION	52,872,152	3,011,556	48,097,789	47,017,818	3,238,015	5,561,642	153,549,401	6,249,571	159,798,972
WALTHALL	25,350,113	147,061	23,354,157	22,733,911	0	16,315,367	87,753,548	147,061	87,900,609
WARREN	200,376,166	0	117,519,606	206,374,090	0	78,454,474	602,724,336	0	602,724,336
WASHINGTON	98,764,445	13,237,171	75,408,521	125,454,122	2,735,277	76,342,181	375,969,269	15,972,448	391,941,717
WAYNE	53,540,724	7,827,469	34,003,712	41,663,835	992,178	12,022,099	141,230,370	8,819,647	150,050,017
WEBSTER	16,822,630	1,375,621	18,625,710	21,024,067	1,309,513	1,871,962	58,344,369	2,685,134	61,029,503
WILKINSON	15,873,332	0	10,484,511	28,312,363	0	3,886,906	58,557,112	0	58,557,112
WINSTON	36,186,418	3,350,049	35,139,106	36,832,754	1,433,187	8,117,441	116,275,719	4,783,236	121,058,955
YALOBUSHA	18,323,526	10,697,568	19,971,045	17,927,282	2,381,916	5,224,055	61,445,908	13,079,484	74,525,392
YAZOO	45,402,244	4,865,018	37,587,010	62,327,483	1,128,072	19,573,198	164,889,935	5,993,090	170,883,025
TOTAL	$7,282,899,218	$610,908,427	$6,403,499,244	$8,519,772,272	$266,130,713	$2,169,785,370	$24,375,956,104	$877,039,140	$25,252,995,244

NOTE: CLASS V (MOTOR VEHICLES) INCLUDED IN FIGURES FOR PERSONAL PROPERTY

AD VALOREM
TOTAL ASSESSMENTS FOR ALL COUNTIES
CALENDAR YEAR 2001 - 2009

COUNTY	2001	2002	2003	2004	2005	2006	2007	2008	2009
Adams	$211,604,891	$207,485,507	$208,473,710	$189,401,717	$191,823,688	$194,955,598	$198,927,206	$207,697,237	$243,320,620
Alcorn	196,050,052	201,724,951	195,875,132	198,831,793	208,867,236	206,934,351	208,938,419	231,903,486	239,374,981
Amite	79,478,599	82,170,897	85,728,536	89,405,645	90,546,171	93,800,629	97,458,886	98,868,157	99,361,166
Attala	145,912,659	207,700,271	207,851,785	213,133,572	169,560,924	150,319,921	156,123,356	164,525,205	176,588,678
Benton	35,734,631	36,664,012	38,433,624	63,717,568	66,498,423	67,090,166	67,578,234	70,341,377	69,083,976
Bolivar	201,054,710	229,679,142	222,911,468	228,670,281	235,443,733	273,794,023	274,764,857	273,674,833	273,035,748
Calhoun	66,529,960	68,135,318	69,689,508	72,572,050	72,357,024	70,319,441	79,543,565	78,106,407	78,569,641
Carroll	62,434,556	64,348,255	67,178,284	69,613,245	69,830,497	75,220,833	77,154,452	76,590,745	74,687,566
Chickasaw	74,482,091	78,898,667	80,317,099	82,660,695	85,971,852	89,934,393	91,729,157	90,217,804	89,460,124
Choctaw	54,673,423	74,765,326	109,063,179	134,900,072	141,707,062	146,653,072	186,062,953	203,010,823	210,425,338
Claiborne	49,641,651	56,853,666	58,697,723	56,910,083	56,099,704	58,232,598	58,088,166	59,334,487	66,499,450
Clarke	111,304,698	120,586,530	126,983,612	136,085,237	136,111,925	139,296,345	141,807,658	139,279,562	157,372,406
Clay	113,031,307	134,132,789	136,424,844	140,442,124	144,031,520	143,901,856	140,948,189	143,619,307	140,255,782
Coahoma	148,510,677	163,898,619	164,547,345	166,033,617	169,062,714	177,707,986	176,985,862	174,853,545	179,568,235
Copiah	142,678,698	147,292,025	150,072,924	156,075,869	161,795,898	164,753,502	167,669,119	174,332,306	201,603,552
Covington	113,281,222	141,720,020	142,840,518	149,031,342	152,348,317	159,074,923	169,213,874	179,825,212	199,811,087
DeSoto	773,722,277	835,465,287	1,021,798,542	1,143,092,178	1,237,566,956	1,345,492,086	1,439,994,930	1,537,222,675	1,572,474,660
Forrest	385,414,290	406,283,812	425,221,656	435,089,657	469,955,340	502,114,014	526,557,707	543,891,315	625,551,991
Franklin	48,002,277	48,956,517	51,331,230	54,831,561	56,013,552	59,428,735	62,252,210	63,093,177	61,831,703
George	91,611,223	94,872,829	99,259,921	101,375,062	109,166,204	112,171,122	118,318,771	128,904,621	152,790,353
Greene	64,271,119	65,009,704	67,998,715	69,768,818	70,513,992	72,655,907	72,811,280	79,674,374	139,416,099
Grenada	161,389,595	208,630,708	163,545,608	165,238,818	173,621,906	176,242,194	180,019,958	176,504,075	181,547,645
Hancock	370,929,928	425,941,376	441,676,622	439,432,861	453,510,783	398,199,048	450,611,059	500,457,420	528,654,186
Harrison	1,556,029,135	1,590,748,495	1,590,653,803	1,646,583,487	1,707,660,749	1,434,667,237	1,624,257,727	1,945,757,400	1,988,959,815
Hinds	1,503,065,946	1,595,988,680	1,598,176,145	1,612,955,569	1,621,990,692	1,659,208,917	1,670,723,220	1,865,928,469	1,861,137,822
Holmes	89,991,990	90,564,883	93,386,614	100,097,836	99,175,645	103,354,017	107,580,309	106,278,217	121,800,309
Humphreys	55,004,579	54,495,841	54,981,838	55,026,535	55,378,355	55,680,570	54,475,951	55,963,763	68,900,176
Issaquena	20,049,275	21,965,760	22,583,428	23,013,602	21,858,987	21,495,141	21,721,746	21,673,660	21,081,435
Itawamba	101,006,316	108,431,580	109,181,768	111,799,015	116,360,084	121,515,533	122,502,755	121,454,620	123,973,439
Jackson	958,704,012	1,187,247,186	1,196,597,553	1,255,266,224	1,196,762,154	1,233,639,653	1,421,518,512	1,663,341,716	1,648,881,049
Jasper	94,048,572	99,064,163	106,048,819	114,803,837	115,284,434	118,918,689	119,547,124	165,923,872	159,115,884
Jefferson	38,334,156	39,074,621	41,229,758	43,434,391	49,146,207	50,982,458	52,940,376	44,205,368	43,584,241
Jefferson Davis	63,264,029	64,544,365	68,915,399	71,304,522	71,253,568	72,796,427	78,555,472	80,597,246	90,851,479
Jones	304,138,854	353,198,360	367,918,528	383,814,776	400,863,743	428,407,953	442,884,029	457,668,608	479,790,534
Kemper	42,107,546	45,969,513	47,212,902	49,984,908	48,807,632	50,810,841	52,952,873	52,389,869	47,360,468
Lafayette	248,878,604	269,320,816	283,436,685	306,579,923	360,765,110	388,385,215	416,434,826	439,946,583	473,231,269
Lamar	256,475,214	278,723,615	308,322,418	329,768,729	359,705,824	390,888,082	433,237,320	465,313,036	478,391,088
Lauderdale	415,721,504	462,120,306	475,034,140	487,962,777	499,729,919	506,985,909	515,702,921	596,179,798	606,163,460
Lawrence	91,065,225	93,269,629	96,775,325	100,905,560	122,685,785	120,053,571	120,701,971	126,989,004	130,249,642
Leake	99,876,978	103,387,886	106,079,826	111,053,501	114,516,007	115,748,880	119,173,002	115,602,919	116,457,700
Lee	653,459,875	659,041,134	662,874,621	712,894,363	735,749,664	741,681,333	762,996,489	809,057,732	811,198,404
Leflore	191,839,929	194,728,825	194,470,758	200,588,364	214,319,986	216,908,291	225,553,224	226,554,551	236,352,646
Lincoln	192,826,477	199,677,040	207,640,180	214,250,989	224,025,729	233,978,314	242,816,275	238,594,501	257,873,650
Lowndes	412,462,333	416,931,534	481,419,607	495,119,024	502,555,753	510,147,880	556,651,959	756,411,016	785,104,421
Madison	587,496,645	736,358,582	779,933,019	1,030,210,096	1,134,330,087	1,208,165,385	1,217,740,692	1,323,281,755	1,281,011,167
Marion	111,887,217	121,294,191	123,330,509	128,489,716	128,039,771	138,433,023	141,550,015	142,394,604	144,763,615
Marshall	142,767,321	159,078,236	161,230,575	167,674,880	173,768,111	183,711,320	194,796,715	236,195,729	277,435,245
Monroe	250,123,992	249,540,554	253,064,344	257,499,665	266,083,480	279,730,761	280,906,990	286,615,187	290,521,456

AD VALOREM
TOTAL ASSESSMENTS FOR ALL COUNTIES
CALENDAR YEAR 2001 - 2009

COUNTY	2001	2002	2003	2004	2005	2006	2007	2008	2009
Montgomery	50,907,628	52,320,737	53,402,997	55,431,570	56,353,168	57,113,873	58,877,919	59,123,505	58,290,932
Neshoba	119,348,351	119,634,182	122,410,756	137,224,099	141,637,496	146,259,282	152,744,685	168,389,155	163,128,623
Newton	89,387,808	96,030,852	96,774,067	99,383,381	100,280,380	106,524,451	107,978,153	108,238,263	108,637,105
Noxubee	54,107,964	59,403,401	63,596,928	62,975,883	62,639,745	63,539,510	63,905,684	64,036,570	61,990,092
Oktibbeha	190,845,766	233,336,180	242,752,903	250,993,126	263,237,814	286,532,422	297,314,217	298,060,500	307,232,657
Panola	216,478,403	231,584,388	231,249,740	235,801,540	246,262,250	249,665,923	263,192,055	264,701,052	275,487,756
Pearl River	218,537,602	264,580,138	264,551,225	279,158,752	286,211,936	318,465,428	318,955,067	374,913,524	379,184,098
Perry	70,169,357	74,734,899	73,077,306	77,577,360	79,181,700	87,941,343	94,562,724	93,477,349	103,324,964
Pike	198,391,161	201,727,980	204,084,622	223,452,572	229,545,412	238,848,255	245,840,091	281,450,065	283,803,998
Pontotoc	126,198,563	126,337,551	142,636,228	153,967,752	161,672,092	163,424,081	160,716,010	170,645,490	171,619,370
Prentiss	110,310,557	114,528,160	118,034,727	119,674,993	122,762,022	124,538,174	126,205,107	124,706,675	127,735,998
Quitman	45,873,385	48,023,728	49,362,383	49,889,875	49,997,956	52,086,171	52,143,092	50,778,711	46,819,214
Rankin	786,908,367	890,765,104	922,480,280	986,300,269	1,056,824,097	1,137,682,005	1,215,738,409	1,406,319,162	1,410,878,351
Scott	118,341,880	131,570,272	136,290,007	141,803,855	148,260,126	154,226,047	162,574,842	169,492,088	169,679,072
Sharkey	37,179,965	37,768,417	38,833,897	40,417,469	39,256,769	39,491,436	40,085,113	39,547,776	39,745,967
Simpson	126,760,691	131,078,726	135,051,746	141,343,877	144,014,250	147,532,673	150,135,071	159,751,885	191,052,668
Smith	79,253,855	86,496,768	88,750,453	90,186,230	94,436,384	97,558,673	99,803,232	103,445,218	93,714,727
Stone	70,320,363	73,855,797	77,245,012	82,056,139	87,737,739	93,828,120	97,954,007	100,712,019	109,850,361
Sunflower	150,225,408	152,855,819	151,652,194	153,402,048	155,716,743	164,304,532	167,542,272	169,790,118	167,066,598
Tallahatchie	72,156,555	76,322,086	77,425,102	80,116,665	82,455,178	81,543,291	85,351,884	89,489,208	109,456,074
Tate	128,902,230	133,308,203	137,761,905	142,273,855	150,834,550	154,547,955	159,017,170	162,126,340	168,035,256
Tippah	98,693,904	100,902,270	100,393,727	103,061,201	106,693,712	109,153,574	118,849,280	120,453,110	117,325,202
Tishomingo	112,412,484	115,801,375	116,670,566	121,861,715	125,789,506	131,778,206	136,984,373	141,566,885	150,225,308
Tunica	241,146,671	261,839,413	256,002,585	257,564,430	257,251,890	260,135,166	264,732,788	260,010,701	254,765,814
Union	139,419,440	138,791,721	157,121,758	155,388,919	156,990,171	154,346,369	157,786,967	158,975,306	159,798,972
Walthall	73,023,167	74,323,623	75,432,291	79,004,133	81,958,116	85,225,761	86,917,492	87,722,731	87,900,609
Warren	432,386,201	456,919,169	474,932,359	489,316,825	508,971,934	523,461,322	555,970,671	556,283,044	602,724,336
Washington	365,853,462	358,722,791	357,933,476	358,065,066	368,981,952	365,408,915	364,866,604	369,252,882	391,941,717
Wayne	114,332,337	115,401,366	117,791,542	119,667,222	123,684,094	126,459,199	133,871,395	139,198,039	150,050,017
Webster	55,976,124	58,703,992	58,557,545	58,936,193	60,736,670	62,503,682	62,942,969	61,781,778	61,029,503
Wilkinson	47,301,846	52,178,535	53,884,452	56,465,733	55,476,172	57,418,943	58,068,374	58,352,945	58,557,112
Winston	104,582,025	104,669,772	107,586,143	110,736,237	117,344,951	120,392,002	104,052,453	119,292,264	121,058,955
Yalobusha	49,988,034	55,587,171	56,525,399	58,629,921	61,523,050	62,221,233	69,769,719	70,701,930	74,525,392
Yazoo	153,183,272	155,031,188	154,344,745	159,600,978	158,412,003	160,203,424	157,292,575	168,834,882	170,883,025
TOTAL	**$17,231,275,084**	**$18,681,117,797**	**$19,281,021,213**	**$20,299,126,037**	**$21,006,354,925**	**$21,448,949,584**	**$22,534,224,825**	**$24,511,868,543**	**$25,252,995,244**

COMPARATIVE STATEMENT OF ASSESSMENTS - PUBLIC SERVICE & TRANSPORTATION 2003 - 2009

	2003	2004	2005	2006	2007	2008	2009
TELEPHONE							
360 NETWORKS (USA) INC.	$380,000	$330,000	$212,000	-	-	-	-
AT&T COMMUNICATIONS	20,000,000	21,000,000	12,800,000	11,400,000	8,800,000	8,100,000	7,000,000
BELLSOUTH TELECOMMUNICATIONS INC.	353,000,000	344,000,000	334,000,000	324,000,000	315,300,000	325,800,000	322,100,000
CENTURYTEL FIBER COMPANY II, LLC	-	-	-	270,000	230,000	280,000	480,000
DELTA TELEPHONE COMPANY	3,000,000	3,000,000	3,000,000	3,160,000	3,050,000	2,930,000	2,800,000
FRANCE TELECOM LONG DISTANCE USA, LLC	159,000	150,000	54,000	-	-	-	-
FRANKLIN TELEPHONE COMPANY	6,500,000	6,500,000	7,100,000	7,600,000	8,000,000	7,900,000	7,000,000
LEVEL 3 COMMUNICATIONS, INC.	5,400,000	4,700,000	4,200,000	5,820,000	6,430,000	5,680,000	4,950,000
MCI WORLDCOM NETWORK SERVICES, INC.	2,100,000	2,750,000	3,460,000	2,530,000	2,000,000	3,800,000	3,600,000
MCLEOD USA NETWORK SERVICES	220,000	220,000	-	-	-	-	-
NETWORK TELEPHONE CORPORATION	900,000	1,240,000	900,000	950,000	350,000	210,000	170,000
QWEST COMMUNICATIONS, INC.	600,000	380,000	320,000	380,000	770,000	580,000	540,000
SPRINT COMMUNICATIONS COMPANY	3,600,000	3,500,000	2,000,000	2,000,000	2,900,000	2,600,000	2,500,000
WILTEL COMM. (WILLIAMS NETWORK) (NETWORK SVC)	3,000,000	5,100,000	4,100,000	-	-	-	-
TOTAL TELEPHONE	$ 398,859,000	$ 392,870,000.00	$ 372,146,000.00	$ 358,110,000.00	$ 347,830,000.00	$ 357,880,000.00	$351,140,000
ELECTRIC							
ENTERGY MISSISSIPPI, INC. (MP&L)	$280,000,000	$304,000,000	$324,800,000	$325,600,000	$351,600,000	$365,600,000	$359,500,000
GULF POWER COMPANY	35,400,000	36,000,000	36,300,000	37,500,000	39,900,000	39,900,000	41,600,000
MISSISSIPPI POWER COMPANY	353,300,000	359,000,000	363,000,000	361,500,000	367,800,000	378,400,000	391,300,000
SYSTEM ENERGY RESOURCES (GRAND GULF)	600,000,000	590,000,000	580,000,000	560,000,000	540,000,000	510,000,000	490,000,000
TOTAL ELECTRIC	$1,268,700,000	$1,289,000,000	$1,304,100,000	$1,284,600,000	$1,299,300,000	$1,293,900,000	$1,282,400,000
OIL & GAS							
CROSSTEX ENERGY (AIM PIPELINE) (MISSISSIPPI FUEL)	$7,500,000	$7,500,000	$7,300,000	$8,000,000	$8,500,000	$9,900,000	$10,900,000
ALL AMERICAN PIPELINE LP (SCURLOCK PERMIAN)	660,000	610,000	-	-	-	-	-
ANR PIPELINE COMPANY	11,300,000	11,300,000	10,400,000	10,800,000	12,000,000	11,800,000	11,300,000
ATMOS ENERGY (MISSISSIPPI VALLEY GAS CO)	37,000,000	40,300,000	42,600,000	44,100,000	44,700,000	47,500,000	50,660,000
CAPLINE SYSTEM	14,300,000	14,100,000	14,700,000	18,800,000	18,000,000	16,700,000	16,300,000
CENTENNIAL PIPELINE LLC	5,700,000	5,300,000	5,400,000	5,600,000	5,400,000	5,400,000	5,300,000
CHEVRON PIPELINE COMPANY	1,300,000	900,000	-	-	-	-	-
CHUNCHULA PIPELINE COMPANY LLC	510,000	420,000	420,000	420,000	440,000	430,000	440,000
COLONIAL PIPELINE COMPANY	55,000,000	56,400,000	58,000,000	58,200,000	60,800,000	62,400,000	64,100,000
COLUMBIA GULF TRANSMISSION COMPANY	13,700,000	14,100,000	13,700,000	13,400,000	13,000,000	14,400,000	16,400,000
DESTIN PIPELINE COMPANY	46,200,000	43,100,000	40,000,000	42,700,000	41,200,000	39,400,000	39,400,000
DEVON ENERGY PRODUCTION	-	-	-	-	-	-	-
DIXIE PIPELINE COMPANY	4,500,000	4,400,000	4,300,000	4,000,000	4,100,000	3,800,000	3,600,000
CENTERPOINT ENERGY ENTEX (RELIANT ENERGY ENTEX)	10,100,000	10,400,000	10,900,000	11,100,000	10,800,000	11,080,000	11,400,000
EOTT ENERGY PIPELINE (HESS PIPELINE)	8,200,000	9,500,000	-	-	-	-	-
FLORIDA GAS TRANSMISSION COMPANY	21,400,000	21,900,000	25,600,000	26,000,000	26,000,000	25,500,000	25,200,000
GENESIS CRUDE OIL LP (EXXON PIPELINE)	720,000	690,000	1,250,000	1,610,000	2,200,000	2,850,000	2,900,000
GULF SOUTH PIPELINE COMPANY (KOCH GATEWAY)	9,200,000	9,300,000	14,000,000	16,800,000	26,000,000	51,000,000	140,000,000
GULFSTREAM NATURAL GAS SYSTEM	6,900,000	6,900,000	7,900,000	9,700,000	11,400,000	12,000,000	12,000,000
ENBRIDGE PIPELINES (MS) (MAGNOLIA RESOURCES)	470,000	2,000,000	830,000	-	-	-	-
ENBRIDGE PIPELINES (MIDLA) (MID LOUISIANA GAS)	500,000	590,000	490,000	660,000	590,000	580,000	590,000
MID VALLEY PIPELINE COMPANY	3,400,000	3,400,000	3,400,000	3,300,000	3,300,000	3,600,000	3,700,000
ENBRIDGE PIPELINES (ALATENN) (MIDCOAST TRANS.)	160,000	170,000	210,000	200,000	200,000	180,000	180,000
MISSISSIPPI RIVER GAS, LLC	330,000	350,000	290,000	316,000	280,000	297,000	279,000
PETAL GAS STORAGE, LLC	19,900,000	24,700,000	22,200,000	20,600,000	20,600,000	21,000,000	22,900,000
PLAINS PIPELINE (ALL AMERICAN / LINK ENERGY)	-	-	5,700,000	5,500,000	4,600,000	4,400,000	4,500,000
PLANTATION PIPELINE COMPANY	14,900,000	14,100,000	14,900,000	14,250,000	13,800,000	14,500,000	14,800,000
CENTERPOINT ENERGY TRANS. (RELIANT ENERGY TRANS.) (ARKLA)	14,400	14,400	18,000	22,500	27,000	30,800	31,200
SOUTHEAST SUPPLY HEADER	-	-	-	-	-	24,400,000	126,900,000
SOUTHERN NATURAL GAS COMPANY	64,800,000	77,700,000	82,000,000	82,600,000	77,700,000	79,000,000	79,000,000
TENNESSEE GAS PIPELINE COMPANY	36,900,000	41,700,000	44,000,000	47,600,000	51,700,000	53,000,000	49,400,000
TEXAS EASTERN TRANSMISSION CORPORATION	30,000,000	33,400,000	37,700,000	40,000,000	40,200,000	41,400,000	40,000,000
TEXAS GAS TRANSMISSION CORPORATION	22,800,000	24,000,000	24,100,000	23,200,000	23,500,000	25,500,000	76,800,000
TRANSCONTINENTAL GAS PIPELINE CORPORATION	34,900,000	37,700,000	38,700,000	42,200,000	40,800,000	39,600,000	40,600,000
TRI-STATES NGL PIPELINE, LLC	8,000,000	7,700,000	7,700,000	7,600,000	7,500,000	7,500,000	7,400,000
TRUNKLINE GAS COMPANY	5,800,000	6,700,000	6,900,000	6,700,000	7,500,000	8,200,000	8,500,000
WILLMUT GAS & OIL COMPANY	3,300,000	3,400,000	3,300,000	3,200,000	3,050,000	2,840,000	2,970,000
TOTAL OIL & GAS	$500,364,400	$534,744,400	$548,908,000	$569,178,500	$579,887,000	$640,187,800	$888,450,200
TRANSPORTATION							
AIR WISCONSIN AIRLINES	-	-	-	-	$602,830	$196,320	-
ABX AIR, INC. (AIRBORNE EXPRESS)	106,210	69,200	69,530	102,600	87,910	107,230	35,850
AIRTRAN AIRWAYS	1,047,940	257,050	526,460	423,250	786,340	185,500	187,830
ALABAMA & GULF COAST RAILROAD	-	380,000	488,000	485,000	430,000	430,000	430,000
ALABAMA SOUTHERN RAILROAD	-	-	-	1,800	27,000	37,400	36,000
ALLEGIANT AIR LLC	-	-	-	-	-	8,350	363,660
AMERICAN EAGLE (AMERICAN AIRLINES)	365,810	409,050	549,760	617,840	851,950	1,684,190	1,400,510
ATLANTIC SOUTHEAST AIRLINE, INC.	2,193,510	2,331,130	1,868,360	2,767,740	2,760,030	2,765,620	2,246,770
BURLINGTON NORTHERN SANTA FE RAILROAD	6,300,000	6,400,000	6,300,000	6,600,000	7,500,000	8,500,000	8,800,000
COLUMBUS & GREENVILLE RAILWAY	610,000	540,000	540,000	550,000	550,000	600,000	970,000
CHAUTAUQUA AIRLINES	-	-	4,130	66,900	186,000	-	-
COMAIR	744,570	743,380	502,460	341,770	400,190	262,460	293,550
CONTINENTAL AIRLINES	-	537,470	490,310	499,150	401,160	-	-
EXPRESS JET AIRLINES (CONTINENTAL EXPRESS)	313,940	748,930	779,960	884,150	1,119,330	1,548,820	1,788,260
CSX TRANSPORTATION, INC.	4,500,000	4,980,000	4,910,000	4,900,000	5,380,000	5,700,000	6,200,000
DELTA AIRLINES, INC.	1,526,030	865,850	1,424,870	941,030	766,560	1,049,010	668,630
PINNACLE AIRLINES (NORTHWEST AIRLINK / EXPRESS AIRLINES I)	285,200	1,726,440	1,712,840	768,280	1,699,300	2,388,400	2,683,510
FEDERAL EXPRESS CORPORATION	1,900	2,020	670	2,510	800	2,900	4,590
GLOSTER SOUTHERN RAILROAD COMPANY	86,000	84,000	23,000	23,000	23,000	23,000	23,000
ILLINOIS CENTRAL - GULF R.R.	30,740,000	32,940,000	35,140,000	37,330,000	39,530,000	41,725,000	63,100,000
KANSAS CITY SOUTHERN RAILWAY COMPANY	10,400,000	12,600,000	13,900,000	12,350,000	14,100,000	15,700,000	17,100,000
MARTINAIRE, INC.	53,210	55,720	70,640	45,510	86,820	110,560	48,830
MERIDIAN & BIGBEE RAILROAD	730,000	730,000	560,000	570,000	670,000	650,000	600,000
MERIDIAN SOUTHERN RAILROAD	140,000	135,000	120,000	100,000	90,000	85,000	106,000
MESA AIRLINES (U.S. AIR EXPRESS)	680,730	646,760	624,440	532,100	240,960	423,620	1,570
MESABA AIRLINES	1,895,940	1,906,350	2,128,900	1,137,130	915,380	908,850	914,110
MISSISSIPPI CENTRAL RAILROAD	127,000	127,000	128,000	135,000	198,000	227,000	219,000
MISSISSIPPI EXPORT RAILROAD	1,700,000	1,600,000	1,800,000	2,050,000	2,340,000	2,840,000	2,920,000
MISSISSIPPI & SKUNA VALLEY RAILROAD	113,347	114,063	114,000	115,000	110,000	68,000	65,000
MISSISSIPPI SOUTHERN RAILROAD	-	-	-	57,000	420,000	85,000	94,000
MISSISSIPPI & TENNESSEE RAILNET	360,000	310,000	210,000	174,000	154,000	124,000	94,000
NORFOLK SOUTHERN CORPORATION	12,800,000	13,700,000	15,100,000	17,000,000	19,200,000	20,700,000	22,000,000
NORTHWEST AIRLINES, INC.	417,510	84,040	264,730	576,780	595,530	5,310	3,610
PSA AIRLINE						295,570	740,190
PRIVATE CAR LINES	28,690,253	30,261,164	29,836,568	30,860,945	33,332,485	37,282,022	36,574,142
SHUTTLE AMERICA CORPORATION	-	-	-	-	83,000	-	-
SKYBUS AIRLINES,INC.	-	-	-	-	-	50,600	-
SKYWEST, INC.	10,450	119,430	-	-	-	-	-
SOUTHWEST AIRLINES COMPANY	1,222,480	1,390,030	1,329,950	1,359,750	2,030,050	2,131,530	1,609,310
UNITED PARCEL SERVICE COMPANY	1,421,100	1,320,150	718,950	1,056,760	1,422,600	1,923,820	1,972,880
VICKSBURG SOUTHERN RAILROAD	-	-	-	-	69,000	84,000	71,000
XTRA AIRWAYS (TEM ENTERPRISES)	-	-	-	-	-	-	3,510
TOTAL TRANSPORTATION	$109,583,130	$118,114,227	$122,236,528	$125,424,995	$139,160,225	$150,909,082	$174,369,312
TOTAL PUBLIC SERVICE & TRANSPORTATION	$2,277,506,530	$2,334,728,627	$2,347,390,528	$2,337,313,495	$2,366,177,225	$2,442,876,882	$2,696,359,512

AD VALOREM ASSESSMENT OF PUBLIC UTILITIES BY CLASS - CALENDAR YEAR 2009

COUNTY	ELECTRIC	OIL & GAS	TELEPHONE	TRANSPORTATION	TOTAL
ADAMS	$9,676,285	$2,222,377	$4,057,488	$355,626	$16,311,776
ALCORN	-	4,105,470	3,768,629	2,936,352	10,810,451
AMITE	2,738,064	5,148,396	1,655,129	12,176	9,553,765
ATTALA	30,947,156	21,408,486	2,240,630	-	54,596,272
BENTON		1,768,203	1,116,659	578,477	3,463,339
BOLIVAR	16,095,843	9,796,037	3,442,529	-	29,334,409
CALHOUN	8,017	2,409,370	-	31,850	2,449,237
CARROLL	716,620	1,755,444	1,434,000	232,684	4,138,748
CHICKASAW	-	993,068	1,520,649	306,209	2,819,926
CHOCTAW	1,614,349	2,699,930	1,546,190	413,883	6,274,352
CLAIBORNE	4,964,041	9,137,780	1,613,104	-	15,714,925
CLARKE	4,326,330	50,883,665	2,167,701	2,086,128	59,463,824
CLAY	435	4,511,869	1,990,619	470,697	6,973,620
COAHOMA	2,725,015	10,588,346	2,890,300	-	16,203,661
COPIAH	3,581,150	32,416,800	3,039,904	4,156,943	43,194,797
COVINGTON	1,941,062	62,679,627	1,947,707	2,459,040	69,027,436
DESOTO	16,424,525	8,900,875	3,468,602	1,324,803	30,118,805
FORREST	17,681,740	23,247,958	11,603,338	3,463,572	55,996,608
FRANKLIN	6,145,544	3,058,125	2,835,169	646,575	12,685,413
GEORGE	2,112,780	27,105,952	2,894,885	2,472,559	34,586,176
GREENE	1,162,690	20,476,478	273,401	816,002	22,728,571
GRENADA	4,355,212	2,950,980	2,841,500	381,607	10,529,299
HANCOCK	7,724,920	17,481,526	6,152,944	1,480,936	32,840,326
HARRISON	126,557,590	5,775,939	30,323,502	7,062,342	169,719,373
HINDS	68,965,643	43,545,762	57,136,498	6,997,999	176,645,902
HOLMES	4,799,647	16,052,434	2,228,821	4,509,947	27,590,849
HUMPHREYS	1,296,010	18,345,645	1,368,609	-	21,010,264
ISSAQUENA	121,205	2,887,207	179,607	-	3,188,019
ITAWAMBA	-	3,542,130	174,007	-	3,716,137
JACKSON	209,771,590	31,172,604	14,508,917	4,834,143	260,287,254
JASPER	3,997,520	36,779,715	661,632	1,655,991	43,094,858
JEFFERSON	1,602,596	2,138,199	780,828	-	4,521,623
JEFFERSON DAVIS	924,997	25,336,112	91,924	3,099	26,356,132
JONES	10,998,120	24,166,411	6,319,236	3,659,365	45,143,132
KEMPER	379,050	3,197,515	1,488,692	574,919	5,640,176
LAFAYETTE	-	2,506,797	5,030,627	63,510	7,600,934
LAMAR	5,771,800	10,079,145	3,700,568	2,228,402	21,779,915
LAUDERDALE	17,468,740	13,579,131	11,628,215	6,173,736	48,849,822
LAWRENCE	1,335,291	8,449,326	1,922,202	352,195	12,059,014
LEAKE	1,333,836	1,574,549	2,084,617	900	4,993,902
LEE	-	4,138,125	11,120,379	2,520,770	17,779,274
LEFLORE	2,187,013	4,006,376	6,778,642	5,425,178	18,397,209
LINCOLN	6,532,487	2,428,088	4,209,857	4,376,359	17,546,791
LOWNDES	-	8,079,482	8,987,749	2,575,696	19,642,927
MADISON	18,110,905	6,969,077	9,547,722	1,699,133	36,326,837
MARION	1,622,310	5,271,698	2,852,056	103,279	9,849,343
MARSHALL	-	4,616,226	2,164,683	1,901,352	8,682,261
MONROE	-	29,083,542	4,215,531	3,084,994	36,384,067
MONTGOMERY	1,681,466	319,581	1,354,214	280,859	3,636,120
NESHOBA	152,710	271,078	2,873,401	798,279	4,095,468
NEWTON	3,754,170	345,863	2,161,629	1,219,739	7,481,401
NOXUBEE	-	4,802,525	1,355,741	563,089	6,721,355
OKTIBBEHA	-	2,301,887	5,389,873	607,228	8,298,988
PANOLA	3,605,484	10,726,380	3,436,392	1,280,821	19,049,077
PEARL RIVER	5,546,880	14,801,884	6,166,646	3,911,937	30,427,347
PERRY	1,949,480	23,501,112	1,696,440	632,427	27,779,459
PIKE	5,324,586	6,379,481	4,703,238	4,172,476	20,579,781
PONTOTOC	-	672,710	2,244,855	117,352	3,034,917
PRENTISS	-	207,020	2,573,331	389,631	3,169,982
QUITMAN	1,335,396	3,049,372	939,198	4,406,753	9,730,719
RANKIN	16,405,757	12,612,312	14,078,672	12,636,569	55,733,310
SCOTT	3,991,386	436,561	2,536,298	640,791	7,605,036
SHARKEY	1,353,359	5,081,494	828,812	-	7,263,665
SIMPSON	2,837,082	41,144,124	2,492,976	2,419,285	48,893,467
SMITH	1,360,737	15,693,123	1,032,724	41,358	18,127,942
STONE	3,353,660	1,597,220	2,314,093	366,144	7,631,117
SUNFLOWER	5,744,514	6,447,312	2,461,935	115,742	14,769,503
TALLAHATCHIE	2,049,221	5,218,945	1,310,522	3,517,579	12,096,267
TATE	2,747,648	4,135,874	2,508,587	1,043,450	10,435,559
TIPPAH	-	1,177,550	2,287,745	45,004	3,510,299
TISHOMINGO	-	72,040	2,245,368	1,775,263	4,092,671
TUNICA	4,622,661	2,786,396	1,384,894	2,836,893	11,630,844
UNION	-	2,033,740	2,037,981	1,489,921	5,561,642
WALTHALL	2,666,884	12,044,092	1,604,391	-	16,315,367
WARREN	55,087,454	15,143,242	6,974,029	1,249,749	78,454,474
WASHINGTON	40,485,349	29,280,266	6,223,144	353,422	76,342,181
WAYNE	2,283,410	8,001,563	1,710,172	26,954	12,022,099
WEBSTER	109,389	523,399	1,179,737	59,437	1,871,962
WILKINSON	1,276,843	1,325,986	1,273,253	10,824	3,886,906
WINSTON	-	5,898,808	1,688,795	529,838	8,117,441
YALOBUSHA	1,289,230	2,179,993	1,403,846	350,986	5,224,055
YAZOO	2,667,116	8,769,270	2,660,870	5,475,942	19,573,198
Subtotal	**$792,400,000**	**$888,450,200**	**$351,140,000**	**$137,795,170**	**$2,169,785,370**
***Subject to In Lieu Tax**	**490,000,000**			**36,574,142**	**526,574,142**
TOTAL	**$1,282,400,000**	**$888,450,200**	**$351,140,000**	**$174,369,312**	**$2,696,359,512**

***Grand Gulf & Private Railcar Assessments**

HOMESTEAD EXEMPTION APPLICATIONS BY COUNTY
NUMBER OF APPLICATIONS FILED FOR REGULAR HOMESTEAD EXEMPTION
NUMBER OF APPLICATIONS FILED FOR OVER 65 AND DISABLED

Reported by Calendar Year

COUNTY	REGULAR 2007	ELDERLY & DISABLED 2007	REGULAR 2008	ELDERLY & DISABLED 2008	REGULAR 2009	ELDERLY & DISABLED 2009
Adams	8,023	3,580	8,001	3,579	7,936	3,578
Alcorn	9,619	4,284	9,552	4,344	9,530	4,398
Amite	3,503	1,503	3,497	1,501	3,467	1,487
Attala	5,243	2,431	5,231	2,410	5,234	2,431
Benton	2,358	1,120	2,407	1,147	2,374	1,144
Bolivar	7,310	2,935	7,118	2,895	7,137	2,971
Calhoun	4,054	1,857	4,048	1,891	4,009	1,903
Carroll	3,124	1,261	3,142	1,290	3,162	1,305
Chickasaw	4,482	1,992	4,464	1,960	4,491	2,009
Choctaw	2,407	1,104	2,403	1,126	2,356	1,161
Claiborne	2,016	805	2,027	812	2,000	814
Clarke	4,601	2,033	4,583	2,032	4,575	2,047
Clay	4,923	2,178	4,922	2,206	4,913	2,247
Coahoma	5,117	2,069	5,049	2,069	4,985	2,065
Copiah	7,034	n/a	7,058	n/a	7,045	3,010
Covington	4,784	1,936	4,808	1,949	4,837	1,950
DeSoto	38,344	9,638	39,580	10,104	40,293	10,535
Forrest	14,798	5,893	15,053	5,832	15,296	5,977
Franklin	2,229	971	2,214	983	2,210	1,001
George	5,607	2,132	5,793	2,231	5,830	2,263
Greene	3,044	1,220	3,070	1,238	3,103	1,264
Grenada	5,447	2,339	5,501	2,361	5,522	2,403
Hancock	11,952	4,935	11,853	4,973	10,943	3,067
Harrison	39,150	14,159	39,225	14,269	39,096	14,441
Hinds	52,271	17,172	51,771	17,093	51,357	17,347
Holmes	4,078	2,026	4,032	2,010	3,961	1,989
Humphreys	1,839	832	1,943	869	1,906	870
Issaquena	316	139	324	144	318	143
Itawamba	6,456	2,681	6,432	2,728	6,422	2,770
Jackson	32,755	11,287	32,642	11,444	32,721	11,776
Jasper	4,643	2,097	4,607	2,049	4,604	2,070
Jefferson	1,921	913	1,921	913	1,909	928
Jefferson Davis	3,568	1,646	3,436	1,593	3,443	1,651
Jones	15,101	6,598	15,098	6,595	15,100	6,711
Kemper	2,551	1,250	2,527	1,253	2,502	1,243
Lafayette	8,581	2,754	8,803	2,828	8,936	2,890
Lamar	11,424	3,303	11,846	3,446	12,311	3,651
Lauderdale	17,607	6,738	17,580	6,770	17,705	6,855
Lawrence	3,727	1,639	3,672	1,628	3,697	1,646
Leake	5,214	2,243	5,306	n/a	5,211	2,279
Lee	19,599	6,782	19,910	6,820	20,175	3,318
Leflore	5,775	2,438	5,693	2,397	5,658	2,413
Lincoln	8,455	4,274	8,481	4,391	8,519	3,573
Lowndes	13,358	4,748	13,421	4,817	13,472	4,913
Madison	21,855	4,887	22,657	5,075	23,333	5,284
Marion	6,527	2,935	6,587	2,976	6,616	2,960
Marshall	8,836	3,243	8,972	3,330	9,094	3,453
Monroe	9,999	4,256	10,023	4,372	10,006	4,414
Montgomery	3,047	1,406	3,027	1,419	3,061	1,430
Neshoba	6,581	2,659	6,647	2,862	6,546	2,810
Newton	5,615	2,383	5,611	2,379	5,609	2,409
Noxubee	2,563	1,300	2,549	1,329	2,531	1,296
Oktibbeha	8,052	2,968	7,935	2,963	8,025	3,007
Panola	7,959	3,394	8,025	3,439	8,068	3,489
Pearl River	13,264	5,479	13,503	5,608	13,691	5,794
Perry	3,012	1,232	3,006	1,259	2,990	1,266
Pike	9,075	4,034	9,168	4,069	9,081	4,096
Pontotoc	7,632	2,785	7,673	2,851	7,700	2,904
Prentiss	6,962	3,143	6,901	3,139	6,909	3,201
Quitman	2,001	965	1,945	942	1,934	960
Rankin	34,598	9,049	35,605	9,505	36,314	9,913
Scott	5,981	2,366	6,055	2,406	6,087	2,431
Sharkey	916	373	915	446	916	396
Simpson	6,534	2,645	6,558	3,503	6,563	3,559
Smith	4,270	1,860	4,285	1,850	4,325	1,887
Stone	3,799	1,438	3,932	1,476	4,112	1,564
Sunflower	5,120	2,131	5,079	2,132	5,025	2,140
Tallahatchie	2,816	1,364	2,825	1,365	2,800	1,394
Tate	6,614	2,306	6,709	2,374	6,782	2,470
Tippah	6,032	2,694	5,968	2,700	6,004	2,784
Tishomingo	5,908	2,709	5,851	2,674	5,914	2,756
Tunica	1,343	420	1,362	438	1,353	449
Union	6,940	2,785	6,937	2,817	7,015	2,899
Walthall	3,993	1,846	4,077	1,905	4,058	1,912
Warren	11,359	3,753	11,402	3,765	11,377	3,827
Washington	10,916	4,479	10,806	4,459	10,693	4,532
Wayne	4,959	2,067	5,000	2,090	5,023	2,116
Webster	2,872	1,332	2,861	1,312	2,810	1,302
Wilkinson	2,059	954	2,020	910	1,998	893
Winston	5,294	2,437	5,202	2,428	5,143	2,429
Yalobusha	3,693	1,782	3,743	1,819	3,690	1,853
Yazoo	5,301	2,294	5,293	2,329	5,210	2,297
TOTAL	682,705	254,088	686,758	255,705	688,677	259,083

Note: Elderly & Disabled totals are included in Regular totals.

HOMESTEAD EXEMPTION APPLICATIONS BY MUNICIPAL SEPARATE SCHOOL DISTRICTS
NUMBER OF APPLICATIONS FILED FOR REGULAR HOMESTEAD EXEMPTION
NUMBER OF APPLICATIONS FILED FOR OVER 65 AND DISABLED

Reported by Calendar Year

SEPARATE SCHOOL DISTRICT	REGULAR 2007	ELDERLY & DISABLED 2007	REGULAR 2008	ELDERLY & DISABLED 2008	REGULAR 2009	ELDERLY & DISABLED 2009
Aberdeen	2,302	1,063	2,288	1,084	2,278	1,097
Amory	2,712	1,218	2,738	1,250	2,711	1,241
Baldwyn	1,401	616	1,370	605	1,368	608
Bay St. Louis	4,438	1,835	4,210	1,781	3,509	1,414
Biloxi	6,402	3,709	6,299	2,669	6,148	2,621
Booneville	1,353	704	1,333	689	1,343	690
Brookhaven	4,422	1,320	4,401	2,203	4,416	1,955
Canton	3,442	1,358	3,492	1,352	3,523	1,385
Clarksdale	3,097	1,286	3,022	1,282	2,959	1,278
Clinton	7,552	2,307	7,636	2,369	7,704	2,435
Columbia	2,452	1,188	2,458	1,191	2,470	1,167
Columbus	6,241	2,629	6,219	2,649	6,175	2,683
Corinth	3,506	1,732	3,454	1,737	3,438	1,747
Drew	707	309	705	311	701	307
Durant	575	310	556	302	531	289
Forest	1,666	692	1,680	705	1,659	691
Greenville	6,156	2,654	6,088	2,627	5,990	2,657
Greenwood	3,247	1,380	3,191	1,341	3,178	1,356
Grenada	5,447	2,339	5,501	2,361	5,522	2,403
Gulfport	7,479	3,283	7,324	3,217	7,215	3,202
Hattiesburg	5,711	2,544	5,699	2,492	5,752	2,520
Hazlehurst	2,554	n/a	2,558	n/a	2,533	1,116
Holly Springs	2,507	966	2,515	972	2,528	1,008
Houston	2,604	1,119	2,592	1,118	2,618	1,154
Indianola	2,446	973	2,420	966	2,393	970
Jackson	32,742	11,266	31,883	11,046	31,184	11,094
Kosciusko	3,009	1,350	3,024	1,350	3,017	1,342
Laurel	3,456	1,746	3,391	1,715	3,343	1,717
Long Beach	4,287	1,539	4,222	1,527	4,167	1,535
Louisville	5,294	2,437	5,202	2,428	5,143	2,429
McComb	3,711	1,777	3,727	1,784	3,660	1,763
Meridian	8,333	3,561	8,195	3,524	8,120	3,501
Moss Point	5,669	2,547	5,540	2,547	5,503	2,625
New Albany	2,583	1,105	2,576	1,115	2,585	1,131
Ocean Springs	7,336	2,162	7,335	2,206	7,353	2,263
Okolona	1,310	568	1,304	577	1,303	585
Oxford	4,536	1,349	4,678	1,388	4,767	1,420
Pascagoula	8,638	2,999	8,508	3,037	8,468	3,100
Pass Christian	3,083	1,144	3,018	1,144	2,952	1,131
Pearl	4,834	1,691	4,836	1,710	4,877	1,737
Petal	4,839	1,623	5,023	1,648	5,154	1,715
Philadelphia	1,685	788	1,707	798	1,650	770
Picayune	5,322	2,309	5,352	2,341	5,379	2,418
Pontotoc	3,049	1,139	3,056	1,169	3,039	1,177
Richton	964	410	959	406	954	398
Senatobia	1,942	621	1,963	639	1,959	657
Starkville	5,268	1,688	5,214	1,701	5,310	1,726
Tupelo	9,388	2,989	9,452	3,056	9,529	3,157
West Point	4,247	1,884	4,253	1,912	4,242	1,936
Winona	1,313	614	1,309	618	1,325	624
Yazoo City	2,289	1,083	2,272	1,084	2,207	1,026
TOTAL	**229,546**	**89,923**	**227,748**	**89,743**	**225,852**	**90,971**

Note: Elderly & Disabled totals are included in Regular totals.

HOMESTEAD EXEMPTION
EXEMPT ASSESSED VALUE BY COUNTY

Reported by Calendar Year

COUNTY	2004	2005	2006	2007	2008	2009
Adams	$38,643,908	$38,873,955	$38,581,865	$38,624,242	$39,138,235	$40,553,725
Alcorn	44,106,676	46,368,335	46,645,117	47,678,589	47,618,667	47,832,161
Amite	17,843,606	17,988,991	18,032,435	18,275,401	18,593,406	19,411,222
Attala	25,612,086	25,652,525	25,938,265	26,483,091	28,989,660	28,878,839
Benton	10,056,766	9,983,668	10,064,544	10,295,053	10,363,702	10,353,249
Bolivar	34,586,933	35,392,681	39,039,586	39,852,302	39,234,960	39,427,520
Calhoun	18,329,794	18,497,450	18,541,422	19,930,501	20,022,585	20,057,288
Carroll	14,903,990	14,950,254	15,162,970	16,715,062	16,920,040	17,081,088
Chickasaw	19,734,450	20,180,840	21,023,236	21,444,819	20,896,240	21,087,814
Choctaw	12,562,747	12,639,588	12,826,082	12,914,138	12,782,852	13,355,909
Claiborne	8,615,674	8,376,309	9,233,709	9,105,342	9,160,102	9,085,031
Clarke	21,507,097	21,549,328	22,446,007	22,593,237	22,646,552	23,051,399
Clay	26,596,914	26,666,944	26,806,201	27,116,202	29,595,323	29,572,533
Coahoma	23,237,616	23,233,069	24,243,708	24,406,743	24,346,468	24,233,277
Copiah	33,959,670	34,099,925	35,054,270	35,672,727	36,058,941	36,549,782
Covington	24,343,408	24,536,199	25,165,391	25,872,175	26,090,903	26,368,714
DeSoto	229,310,332	240,969,543	252,834,194	265,534,031	281,974,325	287,227,219
Forrest	76,219,242	80,917,018	82,823,917	84,253,239	86,480,542	94,572,351
Franklin	10,824,557	10,623,451	10,834,713	11,213,484	11,741,091	11,767,974
George	26,133,765	28,001,277	28,815,220	30,153,223	31,868,071	34,507,673
Greene	15,070,437	14,827,771	15,378,790	15,728,906	16,331,194	17,047,640
Grenada	28,488,506	29,387,511	29,802,321	30,323,943	30,754,884	31,806,206
Hancock	79,398,424	83,362,422	66,948,422	65,298,151	73,276,910	74,106,514
Harrison	252,651,015	254,661,265	227,103,771	230,019,953	253,232,256	257,461,043
Hinds	280,652,841	280,330,252	284,008,820	286,651,956	312,351,003	311,675,065
Holmes	15,384,279	15,253,173	16,178,522	16,452,134	15,873,651	16,057,710
Humphreys	8,654,927	8,365,096	8,447,761	8,442,566	8,667,499	8,965,679
Issaquena	1,425,478	1,437,787	1,425,532	1,473,367	1,598,845	1,558,389
Itawamba	27,999,957	28,589,263	29,846,206	30,297,979	30,421,520	30,843,661
Jackson	194,830,886	199,556,528	192,503,329	196,378,216	214,141,926	217,334,202
Jasper	22,300,695	22,650,838	22,967,394	23,674,630	25,871,661	25,814,175
Jefferson	8,076,871	7,938,687	7,918,881	7,968,120	8,077,269	8,107,894
Jefferson Davis	17,237,988	17,133,306	17,133,838	18,558,570	17,991,144	18,074,680
Jones	77,052,183	80,681,609	80,744,055	82,462,715	83,521,928	88,503,650
Kemper	11,715,616	11,545,176	12,067,463	12,054,400	11,980,051	12,029,337
Lafayette	47,393,929	50,490,172	52,233,540	54,671,627	56,373,762	57,894,852
Lamar	63,533,538	66,921,367	69,229,857	73,483,727	77,348,247	80,763,191
Lauderdale	96,246,162	97,133,704	97,959,229	98,432,559	105,305,160	106,446,933
Lawrence	18,135,028	19,435,586	19,654,574	19,667,328	20,177,370	21,041,862
Leake	26,379,040	26,590,308	26,812,453	27,098,461	27,441,039	27,674,036
Lee	115,761,427	117,858,267	120,371,695	123,252,103	128,956,687	131,123,420
Leflore	29,085,691	30,286,598	30,347,676	30,408,979	30,070,131	31,156,516
Lincoln	45,200,034	44,827,597	45,717,709	46,084,700	46,403,287	48,253,964
Lowndes	74,647,630	75,452,956	76,153,346	76,676,785	82,910,831	83,593,680
Madison	129,662,031	135,955,546	143,554,693	149,822,181	155,428,577	160,593,483
Marion	30,193,080	30,404,118	31,748,498	32,032,382	32,352,906	33,132,642
Marshall	41,342,406	42,434,598	44,128,216	45,949,366	51,784,212	52,877,796
Monroe	51,184,895	51,786,180	52,669,229	53,444,828	54,242,506	54,779,241
Montgomery	13,273,840	13,275,482	13,216,527	13,197,922	14,061,667	14,329,615
Neshoba	33,577,839	33,963,816	34,413,608	35,663,645	37,864,891	37,380,206
Newton	25,651,683	25,910,622	26,946,730	27,447,252	27,780,015	28,349,545
Noxubee	10,890,198	10,936,056	10,976,281	11,056,355	11,031,990	10,969,181
Oktibbeha	45,039,005	45,952,439	47,374,452	48,591,405	49,145,994	49,993,676
Panola	35,992,682	37,420,628	37,804,867	38,571,134	39,317,089	42,572,722
Pearl River	69,294,855	70,132,107	74,131,685	77,008,252	84,053,920	85,676,872
Perry	13,678,168	14,020,616	15,187,123	15,340,162	15,386,616	15,484,935
Pike	43,712,876	43,878,480	44,425,473	45,419,981	51,488,852	50,597,087
Pontotoc	38,905,372	39,750,492	40,359,050	40,794,683	41,790,925	42,417,193
Prentiss	31,307,932	31,254,083	29,895,535	32,220,234	32,118,452	32,245,356
Quitman	6,861,900	6,751,644	6,716,625	6,791,338	6,675,989	6,642,558
Rankin	200,144,817	208,880,640	217,915,139	227,171,617	238,740,744	244,798,860
Scott	27,392,083	27,784,040	28,325,474	28,598,981	29,255,724	29,366,742
Sharkey	4,424,494	4,375,224	4,387,807	4,458,121	4,436,297	4,456,756
Simpson	32,343,871	32,860,230	33,344,952	33,841,338	34,275,588	35,022,354
Smith	20,841,710	21,660,508	21,980,175	22,221,657	22,818,948	24,296,817
Stone	17,250,439	18,441,371	19,151,358	20,154,155	21,284,610	23,154,641
Sunflower	23,371,286	23,303,930	24,415,836	24,445,358	24,419,755	24,239,019
Tallahatchie	11,398,442	12,159,134	12,212,163	12,265,435	12,324,247	12,925,830
Tate	36,559,374	38,235,834	38,975,550	39,892,759	40,678,525	42,081,479
Tippah	26,366,359	26,846,579	27,177,753	29,915,777	29,618,742	29,695,591
Tishomingo	28,561,406	28,659,814	29,106,226	29,340,321	29,278,815	31,491,425
Tunica	5,809,802	5,886,406	6,109,831	6,360,599	6,556,631	6,632,523
Union	33,693,949	34,179,146	34,281,288	36,227,770	36,563,093	37,199,700
Walthall	18,738,856	19,877,174	19,941,085	20,857,868	21,043,399	21,347,744
Warren	66,009,749	67,251,357	67,298,051	70,218,923	70,700,179	70,879,632
Washington	50,251,357	52,165,959	51,646,765	51,405,742	51,287,437	53,326,892
Wayne	23,387,401	24,862,342	25,122,134	25,697,962	26,166,737	28,049,944
Webster	14,639,123	14,760,672	15,673,608	15,825,933	15,831,567	15,836,745
Wilkinson	8,858,773	8,716,552	9,044,328	8,971,186	9,058,974	9,004,411
Winston	26,055,035	26,731,113	26,940,661	27,618,739	27,312,081	28,200,335
Yalobusha	14,491,187	14,636,314	14,809,977	17,443,823	17,408,755	17,215,640
Yazoo	25,288,850	25,041,250	25,419,330	25,844,945	28,757,722	28,396,782
TOTAL	**$3,610,898,938**	**$3,695,361,085**	**$3,721,896,119**	**$3,815,825,605**	**$3,995,944,091**	**$4,077,971,037**

HOMESTEAD EXEMPTION

EXEMPT ASSESSED VALUE BY MUNICIPAL SEPARATE SCHOOL DISTRICT

Reported by Calendar Year

SEPARATE SCHOOL DISTRICT	2004	2005	2006	2007	2008	2009
Aberdeen	$11,550,555	$11,626,197	$11,652,841	$11,776,850	$11,930,284	$11,970,273
Amory	14,468,695	14,579,864	14,800,921	14,916,506	15,185,767	15,254,175
Baldwyn	6,888,107	6,909,917	6,775,550	7,119,255	7,132,974	7,141,467
Bay St. Louis	34,042,756	35,424,751	24,220,762	22,551,213	24,430,733	23,561,763
Biloxi	43,693,292	46,765,939	38,020,209	37,308,944	40,088,868	41,041,789
Booneville	6,109,078	6,107,665	5,775,331	6,234,646	6,137,438	6,211,861
Brookhaven	23,929,068	24,090,908	24,421,750	24,442,591	24,517,141	25,502,035
Canton	16,820,779	17,359,734	18,368,718	18,809,819	19,017,021	19,384,944
Clarksdale	14,003,837	13,857,836	14,374,296	14,347,280	14,114,976	13,926,711
Clinton	46,997,911	47,893,955	49,033,190	49,985,719	53,275,174	53,782,733
Columbia	12,308,379	12,355,743	12,848,667	12,840,792	12,944,039	13,211,329
Columbus	34,831,932	40,646,807	34,775,559	34,589,108	37,245,128	37,093,858
Corinth	17,219,370	18,025,700	17,947,321	18,325,773	18,211,818	18,248,449
Drew	2,786,462	2,841,547	3,060,481	3,063,742	3,054,566	3,040,362
Durant	2,019,388	1,979,422	2,191,822	2,218,133	2,095,475	2,030,821
Forest	8,081,113	8,077,215	8,195,668	8,248,915	8,397,476	8,335,836
Greenville	27,792,713	28,746,132	28,214,474	27,759,427	27,707,902	28,583,688
Greenwood	17,202,827	17,832,489	17,712,499	17,674,478	17,465,724	18,038,821
Grenada	28,488,506	29,387,511	29,802,321	30,323,943	30,754,884	31,806,206
Gulfport	49,877,345	49,221,182	43,063,188	41,870,317	46,456,460	46,563,825
Hattiesburg	30,097,576	31,993,294	32,038,381	31,695,309	31,763,771	34,361,285
Hazlehurst	11,769,820	11,824,811	12,112,958	12,191,329	12,347,297	12,539,963
Holly Springs	12,587,936	12,565,753	12,738,773	12,841,275	14,540,995	14,688,913
Houston	11,910,920	12,195,362	12,698,174	12,969,887	12,656,995	12,831,613
Indianola	11,797,825	11,722,136	12,092,257	12,049,820	12,037,637	11,987,124
Jackson	169,328,569	165,978,565	168,877,163	164,941,909	180,407,064	177,491,732
Kosciusko	15,312,963	15,466,487	15,663,324	15,958,927	17,535,147	17,517,042
Laurel	17,466,365	18,045,931	17,663,368	17,797,796	17,655,005	18,879,086
Long Beach	29,727,324	29,847,269	25,798,199	25,925,392	28,323,072	28,242,055
Louisville	8,493,410	8,663,234	8,693,025	8,921,263	8,798,613	8,979,193
McComb	18,631,650	18,470,567	18,445,666	18,708,309	21,305,821	20,674,392
Meridian	44,535,799	44,421,105	44,130,354	43,812,158	46,124,999	45,873,231
Moss Point	28,234,293	28,548,592	27,740,816	27,955,810	29,847,827	30,039,526
New Albany	13,168,678	13,310,841	13,472,623	14,014,778	14,116,940	14,224,552
Ocean Springs	47,777,742	49,405,477	48,096,397	48,928,202	52,755,878	52,973,852
Okolona	5,677,419	5,786,788	5,988,123	6,058,381	5,924,281	5,930,552
Oxford	27,065,279	28,843,391	29,831,117	31,138,329	32,199,586	33,025,336
Pascagoula	53,264,552	53,952,311	50,573,893	51,030,676	56,084,355	57,346,642
Pass Christian	21,512,168	21,747,117	14,316,938	14,332,485	17,477,907	18,178,002
Pearl	27,877,312	28,135,117	27,727,204	27,613,072	30,237,190	30,682,643
Petal	25,198,152	26,722,040	27,935,543	29,294,514	30,774,839	33,633,220
Philadelphia	8,596,546	8,698,288	8,837,613	9,179,304	9,841,554	9,565,067
Picayune	28,626,347	709,047	29,770,609	30,441,430	33,084,617	33,422,432
Pontotoc	15,938,703	16,434,101	16,773,749	16,937,773	17,273,154	17,200,513
Richton	4,561,974	4,587,923	4,969,219	5,065,390	5,050,058	5,103,519
Senatobia	12,415,084	12,961,091	13,009,164	13,252,587	13,449,742	13,634,206
Starkville	31,779,881	32,316,064	33,427,846	34,366,894	34,875,217	35,698,807
Tupelo	61,807,199	62,142,217	63,116,345	64,025,627	65,823,408	66,466,828
West Point	23,198,765	23,295,049	23,389,858	23,662,836	25,848,643	25,811,941
Winona	5,886,871	5,857,879	5,805,515	5,794,410	6,305,907	6,404,652
Yazoo City	9,292,502	9,125,966	10,437,269	10,498,888	11,637,360	11,371,800
TOTAL	**$1,252,651,737**	**$1,247,504,327**	**$1,241,427,051**	**$1,245,812,211**	**$1,316,268,727**	**$1,329,510,665**

HOMESTEAD EXEMPTION REIMBURSEMENTS
COUNTIES AND MUNICIPALITIES

Reported by Calendar Year

COUNTY	REGULAR 2007	MUNICIPALITIES ELDERLY & DISABLED 2007	REGULAR 2008	MUNICIPALITIES ELDERLY & DISABLED 2008	REGULAR 2009	MUNICIPALITIES ELDERLY & DISABLED 2009
Adams	$798,172.72	$296,787.34	$794,049.10	$297,938.95	$697,648.67	$274,180.36
Alcorn	782,300.00	229,007.26	778,950.00	242,747.69	692,932.00	232,395.84
Amite	348,400.00	27,484.38	347,200.00	27,493.05	306,088.76	26,320.63
Attala	369,850.00	119,150.16	367,800.00	126,299.17	332,424.33	120,913.20
Benton	233,700.00	18,208.49	238,500.00	18,749.91	209,911.50	17,218.94
Bolivar	720,700.00	355,875.16	704,100.00	351,637.45	630,489.26	324,407.13
Calhoun	403,100.00	84,008.94	402,300.00	87,355.40	355,679.08	79,852.69
Carroll	307,900.00	21,809.21	309,200.00	23,117.76	281,780.96	22,012.88
Chickasaw	264,986.94	109,364.62	264,812.76	114,613.04	235,575.26	107,912.19
Choctaw	249,538.04	44,051.74	249,017.73	44,135.04	217,576.57	39,560.72
Claiborne	199,400.00	13,979.44	200,400.00	14,818.21	175,275.02	14,186.29
Clarke	457,600.00	71,167.83	455,900.00	75,031.09	406,498.24	71,831.41
Clay	278,100.00	106,651.52	276,700.00	113,050.61	246,794.46	108,229.63
Coahoma	408,860.99	271,619.02	405,035.23	275,700.79	359,938.37	248,958.92
Copiah	569,400.00	168,411.55	571,500.00	170,317.78	511,194.22	155,666.53
Covington	474,400.00	34,660.13	476,400.00	35,460.24	425,280.56	32,232.84
DeSoto	3,806,550.00	193,174.04	3,931,600.00	204,764.49	3,558,089.46	196,032.42
Forrest	959,750.00	598,230.67	975,450.00	603,077.95	880,797.88	571,042.76
Franklin	221,000.00	24,618.36	220,200.00	25,599.84	195,599.60	24,508.15
George	555,300.00	18,979.61	568,800.00	20,118.39	506,606.80	19,260.45
Greene	300,600.00	19,810.02	303,300.00	20,998.62	277,952.28	20,103.13
Grenada	270,950.00	114,806.64	273,900.00	121,695.04	243,064.01	116,505.41
Hancock	953,162.47	99,582.62	951,050.00	105,557.57	806,283.74	101,056.11
Harrison	2,807,369.10	1,491,064.46	2,854,700.00	1,582,177.41	2,557,214.88	1,512,267.78
Hinds	3,182,300.00	2,074,071.78	3,183,750.00	2,153,802.32	2,777,375.41	2,077,619.99
Holmes	369,250.00	91,343.24	367,300.00	96,823.83	313,426.10	91,492.96
Humphreys	177,300.00	53,792.12	188,400.00	54,313.55	162,743.36	49,236.21
Issaquena	31,500.00	1,434.25	32,200.00	1,520.31	28,020.66	1,455.48
Itawamba	641,500.00	55,144.77	638,900.00	58,453.46	572,693.56	55,936.73
Jackson	2,183,800.00	720,898.71	2,185,250.00	762,155.51	1,974,752.61	711,727.91
Jasper	457,400.00	24,904.09	455,900.00	26,398.33	404,717.42	25,272.58
Jefferson	187,100.00	14,989.00	186,900.00	15,888.34	161,514.30	15,210.79
Jefferson Davis	352,100.00	14,530.49	339,100.00	15,190.58	299,759.90	14,513.75
Jones	1,332,200.00	340,015.51	1,336,300.00	314,740.58	1,191,773.98	301,419.48
Kemper	251,200.00	21,325.92	247,800.00	21,698.47	222,572.02	19,706.60
Lafayette	627,600.00	141,139.66	643,200.00	149,608.04	589,779.87	142,956.69
Lamar	1,122,600.00	79,999.36	1,164,050.00	80,070.68	1,085,746.08	73,034.18
Lauderdale	1,334,950.00	589,272.03	1,338,300.00	595,177.35	1,210,640.37	563,212.05
Lawrence	366,500.00	34,797.53	364,700.00	36,885.38	328,880.94	35,312.43
Leake	516,400.00	47,007.43	524,600.00	48,570.86	456,481.48	44,753.27
Lee	1,450,150.00	444,074.10	1,478,400.00	470,718.54	1,339,699.37	448,935.43
Leflore	438,052.62	243,431.24	433,798.47	238,941.89	375,258.91	218,036.29
Lincoln	622,850.00	153,175.13	626,100.00	162,365.64	557,111.91	155,441.64
Lowndes	1,018,500.00	341,265.55	1,028,900.00	361,548.69	933,242.29	331,704.62
Madison	1,835,316.79	130,165.84	1,921,758.80	137,975.79	1,796,067.87	132,091.88
Marion	533,576.25	53,170.28	536,020.04	56,360.50	478,448.27	53,957.03
Marshall	749,300.00	73,736.99	759,450.00	78,161.21	676,389.91	74,828.07
Monroe	739,150.00	244,034.38	740,900.00	250,523.61	660,156.67	234,207.21
Montgomery	237,050.00	102,650.31	235,050.00	108,809.33	211,324.26	104,169.21
Neshoba	566,750.00	37,742.67	574,250.00	40,007.23	511,951.02	38,301.14
Newton	557,100.00	100,906.36	554,500.00	106,125.52	497,285.56	99,501.77
Noxubee	252,400.00	84,689.05	251,900.00	85,856.75	220,091.20	75,607.52
Oktibbeha	536,950.00	136,207.69	527,050.00	143,354.53	473,390.23	137,314.17
Panola	788,500.00	161,941.62	793,300.00	168,982.79	703,773.98	161,453.46
Pearl River	1,014,833.98	159,566.35	1,039,490.02	169,140.34	944,031.76	159,364.55
Perry	250,250.00	20,003.26	249,700.00	21,203.46	221,615.50	20,299.26
Pike	719,250.00	249,898.96	728,100.00	264,892.90	644,851.55	245,050.23
Pontotoc	606,750.00	13,357.83	609,550.00	14,159.30	554,951.48	13,555.49
Prentiss	587,100.00	127,315.83	584,600.00	134,954.78	524,166.29	129,199.70
Quitman	197,400.00	51,420.38	194,700.00	54,126.66	170,430.32	50,276.03
Rankin	3,210,300.00	230,861.81	3,310,950.00	244,713.52	3,014,047.38	234,277.84
Scott	509,600.00	71,566.32	518,050.00	72,147.03	459,689.30	65,575.69
Sharkey	91,100.00	40,327.95	91,100.00	42,747.63	80,029.96	40,718.22
Simpson	648,700.00	84,418.49	651,100.00	84,452.42	577,828.20	80,094.60
Smith	423,500.00	35,780.96	423,500.00	37,927.81	381,719.10	35,748.04
Stone	375,500.00	22,211.13	389,800.00	23,543.80	366,842.94	22,539.79
Sunflower	350,500.00	273,918.15	347,000.00	282,554.58	300,370.99	261,749.77
Tallahatchie	280,600.00	71,513.21	281,000.00	69,802.63	241,586.35	62,447.64
Tate	560,500.00	53,959.65	568,650.00	56,484.09	515,361.82	54,075.35
Tippah	599,100.00	34,134.42	593,300.00	36,182.48	533,183.14	34,275.42
Tishomingo	588,500.00	38,449.14	582,100.00	40,242.60	524,654.64	38,474.41
Tunica	132,200.00	-	134,900.00	-	115,817.66	-
Union	562,350.00	27,575.33	560,850.00	28,281.55	509,047.77	25,822.24
Walthall	397,600.00	31,816.59	405,000.00	33,725.59	357,185.22	32,287.38
Warren	1,225,200.51	314,139.12	1,222,608.92	309,177.82	1,100,884.31	278,093.15
Washington	776,350.00	582,763.54	769,800.00	589,274.04	666,556.85	550,242.48
Wayne	494,600.00	38,457.71	499,100.00	40,765.17	445,937.54	39,026.76
Webster	284,600.00	37,410.48	281,900.00	39,655.11	251,189.52	37,766.13
Wilkinson	201,600.00	19,606.49	197,500.00	20,782.88	172,233.12	19,896.60
Winston	260,500.00	62,205.00	255,800.00	65,563.81	225,399.03	62,536.86
Yalobusha	367,100.00	81,382.12	370,900.00	86,265.05	328,987.46	80,128.69
Yazoo	413,350.00	173,687.17	413,900.00	176,289.23	369,334.94	153,569.10
TOTAL	**$56,329,370.41**	**$14,092,107.70**	**$56,853,841.07**	**$14,582,541.38**	**$50,923,699.56**	**$13,752,158.37**

HOMESTEAD EXEMPTION REIMBURSEMENTS
MUNICIPAL SEPARATE SCHOOL DISTRICTS

Reported by Calendar Year

SEPARATE SCHOOL DISTRICT	COMBINED REGULAR, ELDERLY & DISABLED 2006	COMBINED REGULAR, ELDERLY & DISABLED 2007	COMBINED REGULAR, ELDERLY & DISABLED 2008	COMBINED REGULAR, ELDERLY & DISABLED 2009
Aberdeen	$113,900.00	$114,200.00	$113,350.00	$99,841.51
Amory	134,000.00	134,850.00	136,250.00	120,224.09
Baldwyn	68,400.00	69,400.00	68,200.00	61,026.52
Bay St Louis	253,500.00	219,100.00	204,150.00	153,760.40
Biloxi	365,564.30	348,359.34	340,384.99	298,200.73
Booneville	74,221.55	74,221.55	73,616.36	65,937.56
Brookhaven	249,355.44	249,072.83	247,717.33	220,459.34
Canton	168,250.00	169,600.00	172,500.00	153,332.93
Clarksdale	200,072.61	200,529.99	195,106.73	171,680.01
Clinton	370,550.00	375,300.00	380,400.00	340,999.38
Columbia	122,650.00	122,100.00	122,000.00	109,290.95
Columbus	386,210.83	382,939.42	382,939.42	342,340.60
Corinth	171,524.40	173,900.19	171,750.00	152,204.16
Drew	38,926.41	38,704.58	38,209.07	33,518.11
Durant	28,350.00	27,950.00	27,000.00	22,779.05
Forest	96,384.05	96,209.34	96,209.34	83,417.17
Greenville	396,318.75	391,061.85	387,215.34	332,336.01
Greenwood	217,241.59	215,701.35	212,419.96	187,095.72
Grenada	267,700.00	270,950.00	273,900.00	243,064.01
Gulfport	475,989.31	455,826.00	447,404.14	393,943.06
Hattiesburg	343,117.60	336,168.03	335,930.62	299,502.88
Hazlehurst	125,650.00	126,300.00	126,500.00	111,285.92
Holly Springs	123,100.00	123,300.00	124,150.00	109,010.13
Houston	129,750.00	129,250.00	128,900.00	115,414.69
Indianola	121,300.00	120,900.00	119,200.00	102,863.76
Jackson	2,627,730.35	2,594,189.76	2,540,754.24	2,158,244.28
Kosciusko	147,800.00	149,250.00	150,000.00	134,992.53
Laurel	229,843.51	228,976.18	226,040.58	196,503.35
Long Beach	259,608.83	256,010.65	250,613.38	222,457.06
Louisville	256,400.00	260,500.00	255,800.00	225,399.03
McComb	231,963.85	230,713.70	230,713.71	202,750.53
Meridian	553,489.07	545,049.92	534,698.79	472,491.70
Moss Point	382,861.56	379,361.41	370,947.62	330,556.43
New Albany	128,150.00	128,350.00	127,950.00	114,684.15
Ocean Springs	366,850.00	365,250.00	364,500.00	329,589.14
Okolona	65,350.00	64,850.00	64,500.00	57,031.55
Oxford	239,850.52	239,850.52	239,850.52	216,624.73
Pascagoula	536,895.82	528,000.72	519,964.45	464,336.34
Pass Christian	163,850.00	150,000.00	146,300.00	131,507.24
Pearl	272,628.97	272,176.22	272,346.03	245,526.67
Petal	232,800.00	241,300.00	250,000.00	228,386.08
Philadelphia	82,350.00	82,850.00	83,950.00	73,680.53
Picayune	262,500.00	265,400.00	267,300.00	238,006.38
Pontotoc	151,550.00	152,050.00	151,850.00	136,386.01
Richton	47,000.00	47,550.00	47,300.00	42,031.00
Senatobia	95,000.00	96,700.00	97,650.00	86,565.07
Starkville	251,382.45	261,950.00	258,850.00	234,980.77
Tupelo	459,750.00	466,400.00	469,900.00	423,063.24
West Point	210,550.00	211,000.00	210,700.00	187,411.42
Winona	69,491.39	69,120.63	69,067.66	61,322.61
Yazoo City	109,339.00	113,650.00	113,000.00	99,114.32
TOTAL	**$13,477,012.16**	**$13,366,394.18**	**$13,239,950.28**	**$11,637,170.85**

HOMESTEAD EXEMPTION
ACTUAL TAX LOSS
COMBINED COUNTY AND MUNICIPAL SEPARATE SCHOOL DISTRICTS

Reported by Calendar Year

COUNTY	REGULAR 2008	ELDERLY & DISABLED 2008	REGULAR 2009	ELDERLY & DISABLED 2009
Adams	$894,537.00	$1,942,658.86	$913,683.00	$1,969,673.00
Alcorn	1,094,246.00	2,125,950.09	1,084,372.00	2,249,996.21
Amite	432,155.00	544,328.00	448,983.00	590,011.31
Attala	641,934.00	1,360,113.89	635,622.00	1,369,781.00
Benton	222,060.00	570,911.04	221,142.00	579,599.04
Bolivar	973,807.00	1,701,132.46	965,822.00	1,758,450.68
Calhoun	440,148.00	963,503.11	435,882.00	1,013,128.68
Carroll	411,750.00	668,229.66	412,836.00	681,164.30
Chickasaw	485,770.00	1,087,764.97	482,042.00	1,137,960.87
Choctaw	276,828.00	491,130.81	284,400.00	499,777.05
Claiborne	227,236.00	324,069.04	222,412.00	361,245.51
Clarke	521,980.00	907,108.11	525,400.00	937,012.47
Clay	679,038.00	1,217,216.00	667,800.00	1,261,979.73
Coahoma	601,308.00	947,142.81	596,940.00	948,520.03
Copiah	867,473.00	1,497,639.54	863,861.00	1,510,001.00
Covington	640,168.00	667,923.00	647,414.00	674,371.47
DeSoto	8,495,880.00	6,883,117.97	8,582,274.00	7,215,318.81
Forrest	2,197,415.00	3,946,690.03	2,370,688.00	4,092,972.48
Franklin	269,217.00	465,366.89	264,056.00	479,483.56
George	803,091.00	1,056,101.82	862,515.00	1,026,976.79
Greene	400,350.00	735,235.80	414,552.00	762,595.40
Grenada	747,350.00	1,224,648.00	762,250.00	1,291,677.00
Hancock	1,791,594.00	2,503,039.99	1,804,686.00	2,464,705.73
Harrison	6,605,199.00	7,377,704.86	6,630,060.00	7,886,471.44
Hinds	8,817,084.00	8,694,550.45	8,721,756.00	8,798,217.68
Holmes	329,238.00	866,750.48	330,192.00	914,045.43
Humphreys	199,243.00	474,603.32	202,293.00	515,360.91
Issaquena	36,268.00	64,478.97	34,996.00	64,376.37
Itawamba	727,313.00	1,341,958.15	726,893.00	1,387,733.88
Jackson	5,665,356.00	7,212,290.90	5,665,644.00	8,073,406.73
Jasper	588,130.00	1,024,676.55	584,648.00	1,178,433.40
Jefferson	177,140.00	496,298.89	176,614.00	539,598.35
Jefferson Davis	384,733.00	1,107,404.47	375,789.00	1,307,921.43
Jones	1,954,602.00	3,772,782.54	2,027,822.00	4,090,162.04
Kemper	244,134.00	707,468.04	243,486.00	715,095.23
Lafayette	1,574,517.00	1,636,138.13	1,608,053.00	1,685,346.29
Lamar	2,257,012.00	1,289,885.81	2,337,235.00	1,420,568.32
Lauderdale	2,671,191.00	4,318,032.76	2,689,890.00	4,285,944.40
Lawrence	456,932.00	868,811.70	475,151.00	933,600.79
Leake	635,790.00	1,178,038.90	639,055.00	1,192,428.83
Lee	3,547,049.00	3,985,277.00	3,569,953.00	4,146,511.00
Leflore	726,036.00	1,302,209.30	746,106.00	1,328,441.77
Lincoln	1,114,667.00	1,989,911.56	1,154,766.00	2,062,627.94
Lowndes	2,215,270.00	2,576,226.67	2,208,763.00	2,698,945.90
Madison	4,946,426.00	2,775,775.50	5,085,419.00	2,987,984.83
Marion	739,570.00	1,790,887.24	764,531.00	1,809,139.10
Marshall	1,346,235.00	2,123,111.93	1,354,965.00	2,271,373.50
Monroe	1,273,300.00	2,307,651.32	1,274,180.00	2,309,319.03
Montgomery	309,594.00	812,086.51	314,766.00	837,390.26
Neshoba	887,102.00	1,588,774.64	862,324.00	1,638,366.55
Newton	658,404.00	1,271,233.42	669,689.00	1,285,198.10
Noxubee	237,803.00	698,489.72	238,202.00	676,013.09
Oktibbeha	1,329,755.00	1,712,724.73	1,353,884.00	1,848,752.13
Panola	938,250.00	1,958,122.84	1,002,252.00	2,157,518.54
Pearl River	2,018,492.00	3,512,469.74	2,032,332.00	3,840,785.28
Perry	371,889.00	616,269.72	372,014.00	634,080.83
Pike	1,177,962.00	2,356,350.61	1,145,915.00	2,378,162.07
Pontotoc	1,089,089.00	1,758,502.62	1,092,329.00	1,850,298.49
Prentiss	734,179.00	1,501,697.92	725,136.00	1,559,073.14
Quitman	137,232.00	461,546.15	135,036.00	491,957.51
Rankin	7,135,952.00	5,342,146.11	7,248,464.00	5,686,311.58
Scott	720,266.00	1,251,535.25	719,983.00	1,263,492.80
Sharkey	102,906.00	199,282.00	104,790.00	200,892.89
Simpson	840,818.00	1,230,820.74	849,059.00	1,251,773.53
Smith	531,861.00	954,004.81	562,298.00	959,408.70
Stone	546,897.00	962,288.26	592,842.00	1,008,097.44
Sunflower	587,190.00	1,009,313.89	576,042.00	1,034,137.14
Tallahatchie	265,800.00	607,056.50	273,234.00	662,793.51
Tate	1,082,130.00	1,758,165.97	1,098,306.00	1,953,445.35
Tippah	676,788.00	1,283,160.77	663,480.00	1,422,846.00
Tishomingo	656,775.00	730,548.39	694,379.00	779,589.47
Tunica	184,950.00	91,357.74	184,500.00	95,243.68
Union	904,284.00	1,490,726.72	910,605.00	1,583,911.85
Walthall	461,562.00	995,694.16	461,475.00	1,025,384.64
Warren	1,936,788.00	1,951,447.02	1,926,094.00	1,989,313.77
Washington	1,283,197.00	2,215,466.08	1,301,173.00	2,365,678.88
Wayne	628,808.00	879,121.14	663,302.00	904,602.27
Webster	355,950.00	755,053.18	353,148.00	816,022.63
Wilkinson	203,100.00	412,618.00	199,986.00	434,989.12
Winston	607,014.00	903,028.82	624,552.00	1,189,580.23
Yalobusha	374,532.00	1,009,428.50	361,848.00	989,049.45
Yazoo	667,692.00	1,404,044.79	650,260.00	1,397,264.92
TOTAL	**$103,992,781.00**	**$140,798,524.79**	**$105,061,591.00**	**$147,690,882.55**

HOMESTEAD EXEMPTION
MUNICIPAL TAX LOSS
CALENDAR YEAR 2009

ADAMS	
Natchez	$402,067.01
ALCORN	
Corinth	310,405.44
Farmington	36,982.63
Rienzi	11,063.05
AMITE	
Crosby	5,146.99
Gloster	17,424.19
Liberty	12,561.64
ATTALA	
Ethel	6,813.59
Kosciusko	137,693.53
McCool	1,222.22
Sallis	1,007.15
BENTON	
Ashland	9,584.08
Hickory Flat	3,897.96
Snowlake Shores	8,105.87
BOLIVAR	
Alligator	723.00
Benoit	5,686.66
Beulah	4,138.52
Boyle	8,066.26
Cleveland	223,596.99
Duncan	6,213.72
Gunnison	11,310.21
Merigold	23,981.92
Mound Bayou	42,861.11
Pace	14,269.90
Renova	8,385.17
Rosedale	65,464.75
Shaw	62,839.31
Shelby	57,035.23
Winstonville	11,512.83
CALHOUN	
Big Creek	1,504.36
Bruce	25,460.32
Calhoun City	38,133.71
Derma	14,237.15
Pittsboro	1,755.89
Slate Springs	711.88
Vardaman	20,093.49
CARROLL	
Carrollton	8,215.97
North Carrollton	8,128.32
Vaiden	13,944.76
CHICKASAW	
Houlka	8,047.65
Houston	76,034.68
Okolona	51,828.68
Woodland	n/a

CHOCTAW	
Ackerman	$58,332.20
French Camp	n/a
Weir	6,149.84
CLAIBORNE	
Port Gibson	26,684.97
CLARKE	
Enterprise	15,779.18
Pachuta	5,508.45
Quitman	58,870.43
Shubuta	10,837.00
Stonewall	20,758.45
CLAY	
West Point	240,564.00
COAHOMA	
Clarksdale	417,723.23
Coahoma	3,050.61
Friars Point	25,980.93
Jonestown	27,062.48
Lula	3,365.92
Lyon	7,458.30
COPIAH	
Beauregard	956.35
Crystal Springs	110,144.41
Gallman	n/a
Georgetown	5,720.73
Hazlehurst	79,178.15
Wesson	22,868.01
COVINGTON	
Collins	17,676.59
Mount Olive	16,431.62
Seminary	3,591.17
DESOTO	
Hernando	226,631.82
Horn Lake	338,822.61
Olive Branch	569,285.40
Southaven	952,563.02
Walls	4,610.99
FORREST	
Hattiesburg	829,223.07
Petal	284,276.02
FRANKLIN	
Bude	16,019.71
Meadville	9,123.94
Roxie	5,827.09
GEORGE	
Lucedale	29,136.96

HOMESTEAD EXEMPTION
MUNICIPAL TAX LOSS
CALENDAR YEAR 2009

GREENE	
Leakesville	$14,957.38
McLain	6,327.14
State Line	6,117.26

GRENADA	
Grenada	332,062.82

HANCOCK	
Bay St. Louis	106,395.45
Waveland	84,382.99

HARRISON	
Biloxi	597,544.33
D'Iberville	102,555.55
Gulfport	1,158,696.20
Long Beach	479,051.49
Pass Christian	165,451.96

HINDS	
Bolton	6,395.01
Byram	114,510.75
Clinton	545,717.56
Edwards	16,334.15
Jackson	3,396,649.45
Learned	857.04
Raymond	15,041.12
Terry	10,626.08
Utica	6,425.96

HOLMES	
Cruger	3,021.90
Durant	50,328.04
Goodman	6,714.45
Lexington	46,840.77
Pickens	12,120.19
Tchula	16,266.41
West	4,378.38

HUMPHREYS	
Belzoni	83,930.46
Isola	19,227.92
Louise	6,081.52
Silver City	2,134.80

ISSAQUENA	
Mayersville	5,199.99

ITAWAMBA	
Fulton	67,628.52
Mantachie	n/a

JACKSON	
Gautier	208,728.37
Moss Point	447,509.40
Ocean Springs	257,896.04
Pascagoula	477,855.32

JASPER	
Bay Springs	$26,753.75
Heidelberg	6,458.13
Louin	1,347.61
Montrose	950.60

JEFFERSON	
Fayette	25,334.13

JEFFERSON DAVIS	
Bassfield	1,721.76
Prentiss	32,675.76

JONES	
Ellisville	72,444.55
Laurel	342,197.93
Sandersville	13,169.09
Soso	n/a

KEMPER	
DeKalb	20,121.95
Scooba	5,683.32

LAFAYETTE	
Abbeville	1,511.72
Oxford	158,590.53
Taylor	1,868.85

LAMAR	
Lumberton	41,466.90
Purvis	55,262.15
Sumrall	20,863.61

LAUDERDALE	
Marion	14,416.94
Meridian	956,080.92

LAWRENCE	
Monticello	53,147.68
New Hebron	8,652.96
Silver Creek	3,230.14

LEAKE	
Carthage	45,602.23
Lena	1,363.74
Walnut Grove	3,160.89

LEE	
Baldwyn	58,661.50
Guntown	19,013.56
Nettleton	40,179.47
Plantersville	12,213.27
Saltillo	53,247.78
Shannon	14,126.41
Tupelo	608,243.56
Verona	39,337.31

HOMESTEAD EXEMPTION
MUNICIPAL TAX LOSS
CALENDAR YEAR 2009

LEFLORE		
Greenwood		$329,871.19
Itta Bena		28,514.16
Morgan City	n/a	
Schlater	n/a	
Sidon	n/a	

LINCOLN	
Brookhaven	228,862.08

LOWNDES	
Artesia	5,409.00
Caledonia	3,360.99
Columbus	444,909.68
Crawford	2,462.01

MADISON	
Canton	243,554.26
Flora	21,638.93
Madison	297,309.25
Ridgeland	131,156.92

MARION	
Columbia	79,355.50

MARSHALL	
Byhalia	15,683.73
Holly Springs	75,025.21
Potts Camp	10,953.93

MONROE	
Aberdeen	197,137.10
Amory	168,161.60
Gattman	581.17
Hatley	10,557.32
Smithville	23,870.96

MONTGOMERY	
Duck Hill	23,079.95
Kilmichael	20,684.02
Winona	107,744.79

NESHOBA	
Philadelphia	46,866.09

NEWTON	
Chunky	2,596.05
Decatur	26,398.09
Hickory	3,120.62
Newton	61,052.35
Union	35,763.26

NOXUBEE	
Brooksville	33,264.56
Macon	84,944.16
Shuqulak	11,678.46

OKTIBBEHA	
Maben	$17,662.76
Starkville	160,799.94
Sturgis	7,279.86

PANOLA	
Batesville	125,771.01
Como	28,974.57
Courtland	2,156.76
Crenshaw	9,107.14
Pope	1,305.53
Sardis	47,103.43

PEARL RIVER	
Picayune	215,267.10
Poplarville	74,487.92

PERRY	
Beaumont	9,078.88
New Augusta	10,021.51
Richton	23,901.12

PIKE	
Magnolia	34,985.47
McComb	270,565.54
Osyka	9,715.71
Summit	36,550.27

PONTOTOC		
Ecru		12,306.10
Pontotoc	n/a	
Sherman		9,128.27
Toccopola	n/a	

PRENTISS	
Booneville	165,668.68
Jumpertown	3,410.74
Marietta	2,092.33

QUITMAN	
Crowder	13,327.47
Falcon	619.59
Lambert	37,445.35
Marks	30,513.75
Sledge	11,129.94

RANKIN	
Brandon	289,385.36
Florence	30,013.74
Flowood	43,573.52
Pearl	257,181.75
Pelahatchie	15,811.94
Puckett	n/a
Richland	50,609.71

HOMESTEAD EXEMPTION
MUNICIPAL TAX LOSS
CALENDAR YEAR 2009

SCOTT		
Forest		$27,684.02
Lake		3,397.70
Morton		46,201.59
Sebastopol		2,566.11
SHARKEY		
Anguilla		16,407.31
Cary		5,141.10
Rolling Fork		51,763.42
SIMPSON		
Braxton		1,235.68
D'Lo		3,975.82
Magee		41,444.62
Mendenhall		47,960.04
SMITH		
Mize		5,346.01
Polkville	n/a	
Raleigh		40,114.72
Sylvarena	n/a	
Taylorsville		39,845.93
STONE		
Wiggins		33,796.00
SUNFLOWER		
Doddsville		3,105.40
Drew		52,081.12
Indianola		205,231.49
Inverness		32,126.85
Moorehead		50,970.22
Ruleville		83,170.24
Sunflower		26,645.69
TALLAHATCHIE		
Charleston		55,403.30
Glendora	n/a	
Sumner		14,637.07
Tutwiler		16,959.83
Webb		11,272.82
TATE		
Coldwater		23,929.50
Senatobia		73,429.20
TIPPAH		
Blue Mountain		5,432.88
Falkner	n/a	
Ripley		30,144.53
Walnut		2,595.60
TISHOMINGO		
Belmont		22,736.94
Burnsville		10,426.58
Golden		2,966.17
Iuka		28,598.23
Paden		771.36
Tishomingo		5,973.23
TUNICA		
Tunica	n/a	
UNION		
Blue Springs		$830.84
Myrtle		9,073.38
New Albany		24,180.99
WALTHALL		
Tylertown		50,822.96
WARREN		
Vicksburg		380,317.49
WASHINGTON		
Arcola		5,004.05
Greenville		777,384.45
Hollandale		72,973.26
Leland		79,546.95
Metcalf		7,571.07
WAYNE		
Waynesboro		74,100.73
WEBSTER		
Eupora		34,655.76
Mantee	n/a	
Mathiston		7,205.57
Walthall		793.43
WILKINSON		
Centreville		20,516.51
Woodville		13,221.18
WINSTON		
Louisville		82,923.96
Noxapater		7,559.66
YALOBUSHA		
Coffeeville		24,531.79
Oakland		6,375.15
Tillatoba	n/a	
Water Valley		74,204.13
YAZOO		
Bentonia		2,662.91
Eden	n/a	
Satartia	n/a	
Yazoo City		330,084.65
TOTAL FOR ALL COUNTIES		**$25,913,983.65**

Tennessee Valley Authority Tax Diversion to Municipalities, Counties, & Schools

	Payment made by DOR December 2009 for TVA Collections Received Apr 09 - Sept 09	Payment made by DOR June 2010 for TVA Collections Received Oct 09 - Mar 10
Counties		
Alcorn	$272,984.98	$247,622.58
Attalla	12,403.05	11,804.10
Benton	29,065.73	31,195.44
Calhoun	40,855.59	39,178.26
Chickasaw	56,872.79	53,295.72
Choctaw	73,304.39	65,525.28
Clay	51,278.90	51,057.90
Desoto	0.00	0.00
Grenada	323,414.15	205,397.52
Itawamba	82,548.50	78,864.78
Kemper	63,330.63	60,093.18
Lafayette	225,917.35	206,365.62
Leake	122,178.50	119,905.32
Lee	272,970.26	260,321.10
Lowndes	1,146,141.38	898,561.26
Marshall	182,949.14	150,281.94
Monroe	640,567.50	593,372.88
Neshoba	155,533.92	146,623.20
Newton	23,887.85	22,557.96
Noxubee	86,169.15	61,699.26
Oktibbeha	85,241.45	87,409.92
Panola	103,788.95	98,085.12
Pontotoc	100,039.85	95,615.52
Prentiss	62,422.06	58,841.28
Quitman	1,694.98	1,613.22
Rankin	98,983.30	91,216.62
Scott	62,827.09	61,472.94
Tallahatchie	30,198.11	32,203.56
Tate	36,735.30	35,524.80
Tippah	101,721.68	86,370.72
Tishomingo	1,400,806.89	1,272,250.44
Tunica	145.37	144.90
Union	120,549.99	117,108.30
Webster	27,848.81	26,744.82
Winston	56,482.93	53,237.52
Yalobusha	62,943.40	56,198.10
Total to Counties	**$6,214,803.92**	**$5,477,761.08**
Municipalities		
Abbeville	$2,011.87	$1,938.30
Aberdeen	98,263.71	91,596.48
Ackerman	8,289.62	8,417.64
Algoma	3,222.55	3,333.18
Amory	78,754.02	72,444.66
Artesia	1,779.39	1,904.22
Ashland	9,199.44	6,025.32
Baldwyn	27,592.28	26,027.04
Batesville	122,814.51	125,831.10
Belmont	14,968.09	12,338.40
Big Creek	568.64	558.96
Blue Mountain	2,814.56	2,675.58
Blue Springs	939.42	898.86
Booneville	113,360.53	100,473.30
Brooksville	4,461.14	4,583.70

	Payment made by DOR December 2009 for TVA Collections Received Apr 09 - Sept 09	Payment made by DOR June 2010 for TVA Collections Received Oct 09 - Mar 10
Municipalities (Cont)		
Bruce	$31,248.36	$27,732.90
Burnsville	5,264.46	4,997.82
Byhalia	23,372.31	19,540.02
Caledonia	6,270.68	5,987.34
Calhoun City	13,061.59	11,914.44
Carthage	1,289.65	1,021.80
Coffeeville	5,259.35	4,983.90
Columbus	273,696.51	248,307.96
Corinth	120,905.57	116,876.28
Crawford	1,416.42	1,572.00
Crowder	2,803.29	2,653.26
Dekalb	7,794.29	7,729.14
Derma	3,556.34	3,319.68
Dumas	1,923.12	1,762.38
Ecru	16,664.50	15,781.14
Eupora	22,627.13	19,392.90
Falkner	1,989.94	1,703.46
Farmington	9,437.50	9,040.74
Flowood	832.02	1,577.04
Forest	5,080.84	4,755.84
French Camp	1,726.97	1,856.70
Fulton	65,733.73	61,962.78
Gattman	511.33	470.82
Glenn	2,037.54	1,956.90
Golden	2,686.70	2,371.26
Grenada	0.00	3,152.64
Guntown	10,162.16	10,346.10
Hatley	2,676.66	2,497.62
Hickory Flat	2,584.52	2,345.04
Holly Spring	78,421.87	58,908.18
Houlka	4,590.08	4,369.56
Houston	40,360.40	36,904.80
Iuka	26,186.19	22,902.00
Jumpertown	2,483.83	2,292.90
Kosciusko	324.75	293.10
Kossuth	2,149.77	2,036.52
Lake	58.39	58.08
Louisville	99,787.81	77,007.72
Maben	3,715.43	3,559.08
Macon	26,549.03	22,273.86
Mantachie	6,922.09	6,588.06
Mantee	875.80	790.56
Marietta	2,463.94	2,403.60
Mathiston	3,881.29	3,882.78
Myrtle	1,624.59	1,556.46
Nettleton	12,431.77	10,709.40
New Albany	63,024.54	61,256.28
Noxapater	3,307.01	3,010.62
Oakland	302.90	253.80
Okolona	17,264.04	15,943.44
Olive Branch	306,470.94	327,741.90
Oxford	139,417.57	142,889.88
Paden	442.02	408.30
Philadelphia	97,537.28	89,192.22
Pittsboro	1,427.07	1,378.56

Tennessee Valley Authority Tax Diversion to Municipalities, Counties, & Schools

	Payment made by DOR December 2009 for TVA Collections Received Apr 09 - Sept 09	Payment made by DOR June 2010 for TVA Collections Received Oct 09 - Mar 10
Municipalities (Cont)		
Plantersville	5,696.60	5,067.06
Pontotoc	$61,388.97	$56,236.38
Potts Camp	3,692.81	2,710.62
Rienzi	1,745.57	1,759.68
Ripley	45,622.88	42,270.42
Saltillo	25,619.58	24,882.06
Scooba	4,894.05	4,666.20
Sebastopol	3,325.96	3,172.74
Shannon	11,103.56	10,282.14
Sherman	7,964.79	6,244.74
Shuqualak	2,793.78	2,067.78
Slate Springs	504.41	488.22
Smithville	5,210.06	4,920.06
Snow Lake	1,681.96	1,953.78
Southhaven	6,612.68	6,065.10
Starkville	242,238.70	232,203.90
Sturgis	1,799.36	1,803.24
Taylor	1,138.30	1,356.36
Thaxton	2,009.70	2,308.32
Tishomingo	2,681.61	2,378.94
Toccopala	843.55	821.22
Tremont	2,856.45	2,645.58
Tupelo	476,964.87	441,019.74
Union	184.27	196.32
Vardaman	7,820.58	7,592.52
Verona	13,902.84	13,185.96
Walnut	7,768.02	7,644.12
Walnut Grove	4,409.88	4,821.66
Walthall	757.61	717.48
Water Valley	35,518.77	31,700.46
Weir	1,620.37	1,615.08
West Point	81,656.79	75,618.60
Woodland	1,035.31	963.90
Total to Municipalities	**$3,146,738.29**	**$2,956,648.68**
School Systems		
Alcorn CSD	$91,826.75	$85,137.06
Corinth SSD	45,293.17	41,993.52
Attalla CSD	1,590.43	1,511.64
Kosciusko SSD	2,652.21	2,520.78
Benton CSD	14,177.21	13,839.84
Calhoun CSD	33,014.23	30,721.20
Chickasaw CSD	6,074.80	5,640.12
Houston SSD	23,912.91	22,201.86
Okolona SSD	10,288.05	9,551.94
Choctaw CSD	28,557.44	26,380.56
Clay CSD	2,443.02	2,329.68
West Point SSD	42,528.78	40,555.68
Desoto CSD	104,361.19	111,268.98
Grenada SSD	107,804.74	69,516.72
Itawamba CSD	52,713.22	50,046.72
Itawamba AHS	0.00	0.00
Kemper CSD	25,339.64	24,162.84
Lafayette CSD	55,128.06	52,744.08

	Payment made by DOR December 2009 for TVA Collections Received Apr 09 - Sept 09	Payment made by DOR June 2010 for TVA Collections Received Oct 09 - Mar 10
School Systems (Cont)		
Oxford SSD	67,700.30	64,772.64
Leake CSD	$42,626.01	$41,916.24
Lee CSD	122,674.10	116,597.64
Baldwyn SSD	8,552.65	7,051.14
Nettleton Line SPD	14,041.48	13,696.32
Tupelo SSD	132,094.35	125,551.32
Lowndes CSD	256,339.93	208,289.58
Columbus SSD	229,078.40	186,138.18
Marshall CSD	60,664.96	48,677.52
Holly Springs SSD	35,480.41	28,469.40
Monroe CSD	108,388.05	99,857.16
Aberdeen SSD	67,568.79	62,250.66
Amory SSD	76,836.80	70,789.20
Nettleton Line SPD	25,287.36	24,890.40
Neshoba CSD	56,066.12	52,977.66
Philadelphia SSD	21,367.77	20,190.72
Union SPD	7,090.81	5,604.42
Newton CSD	4,254.05	3,945.78
Newton SPD	2,582.69	2,395.50
Union SPD	1,202.12	1,257.96
Noxubee CSD	40,073.81	30,291.00
Oktibbeha CSD	20,240.20	19,751.82
Starkville SSD	90,937.70	88,743.36
Panola North SPD	22,471.44	22,200.90
Panola South SPD	53,335.63	52,693.44
Pontotoc CSD	37,595.96	35,398.74
Pontotoc SSD	25,253.95	23,778.06
Prentiss CSD	39,101.19	33,459.90
Baldwyn SSD	8,247.51	7,501.50
Booneville SSD	19,529.17	16,711.62
Quitman CSD	1,226.84	1,166.58
Rankin CSD	27,288.17	25,368.54
Pearl SSD	5,983.61	5,562.66
Scott CSD	16,853.06	16,419.84
Forest SSD	6,896.22	6,718.92
Tallahatchie East SPD	5,974.99	6,371.82
Tallahatchie West SPD	4,091.03	4,362.72
Tate CSD	7,631.34	7,379.88
Senatobia SSD	4,613.78	4,461.72
Tippah North SPD	18,501.07	16,284.72
Tippah South SPD	35,517.27	31,262.46
Tishomingo CSD	484,755.85	439,626.72
Tunica CSD	48.48	48.30
Union CSD	33,259.62	32,192.16
New Albany SSD	30,015.06	29,051.70
Webster CSD	18,903.49	17,093.88
Winston	0.00	0.00
Louisville SSD	53,436.80	44,662.80
Yalobusha	0.00	0.00
Coffeeville SPD	12,222.11	10,942.86
Water Valley SPD	22,452.70	20,102.58
Total to School Systems	**$3,134,061.05**	**$2,825,053.86**

CSD - County School District
SSD - Separate School District
SPD- Special School District

DISTRIBUTION OF RAIL CAR TAXES
COLLECTED BY DOR FOR CALENDAR YEAR 2009

COUNTY	DISTRIBUTION
ADAMS	$29,253.41
ALCORN	82,661.78
AMITE	12,537.18
ATTALA	28,041.48
BENTON	25,603.70
BOLIVAR	63,591.34
CALHOUN	14,626.71
CARROLL	46,011.44
CHICKASAW	32,917.05
CHOCTAW	27,163.88
CLAIBORNE	0.00
CLARKE	69,623.12
CLAY	71,099.72
COAHOMA	53,617.32
COPIAH	37,123.97
COVINGTON	40,355.78
DESOTO	64,872.92
FORREST	98,110.37
FRANKLIN	59,565.52
GEORGE	53,296.93
GREENE	17,468.47
GRENADA	49,647.22
HANCOCK	42,751.77
HARRISON	70,124.61
HINDS	223,050.30
HOLMES	111,065.45
HUMPHREYS	0.00
ISSAQUENA	0.00
ITAWAMBA	18,095.32
JACKSON	80,028.98
JASPER	45,468.16
JEFFERSON	0.00
JEFF DAVIS	0.00
JONES	74,986.24
KEMPER	42,723.91
LAFAYETTE	21,591.80
LAMAR	62,853.04
LAUDERDALE	231,283.04
LAWRENCE	61,850.07
LEAKE	2,967.13
LEE	72,116.62

COUNTY	DISTRIBUTION
LEFLORE	$77,020.05
LINCOLN	70,988.28
LOWNDES	126,764.78
MADISON	36,524.97
MARION	56,069.04
MARSHALL	78,747.40
MONROE	156,728.63
MONTGOMERY	57,517.78
NESHOBA	63,493.83
NEWTON	74,819.08
NOXUBEE	36,037.42
OKTIBBEHA	47,362.67
PANOLA	48,393.50
PEARL RIVER	61,599.33
PERRY	28,069.34
PIKE	83,943.36
PONTOTOC	39,227.43
PRENTISS	28,960.88
QUITMAN	39,380.66
RANKIN	90,337.32
SCOTT	46,986.55
SHARKEY	0.00
SIMPSON	44,479.12
SMITH	23,082.33
STONE	23,932.08
SUNFLOWER	26,815.63
TALLAHATCHIE	60,401.33
TATE	24,809.68
TIPPAH	43,058.24
TISHOMINGO	76,003.15
TUNICA	22,288.31
UNION	57,420.27
WALTHALL	0.00
WARREN	56,863.06
WASHINGTON	81,129.46
WAYNE	45,718.90
WEBSTER	29,253.41
WILKINSON	11,144.16
WINSTON	44,033.35
YALOBUSHA	45,119.90
YAZOO	61,655.05

TOTAL COUNTY DISBURSEMENTS	$4,264,325.48
3% ADMINISTRATION FEE	131,886.35
TOTAL COLLECTIONS	$4,396,211.83

DISTRIBUTION OF PROCEEDS 2009 IN LIEU TAX
GRAND GULF NUCLEAR PLANT
2010

COUNTIES

ADAMS	$116,663.56
AMITE	52,055.54
ATTALA	59,882.56
BOLIVAR	87,057.78
CALHOUN	130.00
CARROLL	7,551.85
CHOCTAW	526.00
CLAIBORNE	7,862,595.50
COAHOMA	25,952.29
COPIAH	140,939.59
COVINGTON	1,159.79
DESOTO	239,867.69
FRANKLIN	14,285.20
GRENADA	142,199.70
HINDS	298,241.00
HOLMES	26,052.60
HUMPHREYS	30,525.96
ISSAQUENA	20,997.00
JEFFERSON	4,798.81
JEFF. DAVIS	315.75
LAWRENCE	4,375.80
LEAKE	7,000.15
LEFLORE	20,752.67
LINCOLN	101,105.49
MADISON	491,596.00
MONTGOMERY	12,291.12
PANOLA	44,306.37
PIKE	85,219.35
QUITMAN	27,230.14
RANKIN	369,745.17
SCOTT	4,527.09
SHARKEY	6,759.00
SIMPSON	37,186.39
SMITH	4,904.69
SUNFLOWER	80,060.40
TALLAHATCHIE	27,634.29
TATE	83,670.77
TUNICA	276,488.20
WALTHALL	11,558.22
WARREN	273,974.89
WASHINGTON	70,179.83
WEBSTER	3,377.00
WILKINSON	22,796.92
YALOBUSHA	3,218.41
YAZOO	13,538.72
TOTAL COUNTIES	**$11,215,295.25**

MUNICIPALITIES

ALLIGATOR	$1,294.47	GLENDORA	$1,003.13	OSYKA	$4,233.73
ANGUILLA	5,180.20	GLOSTER	40,517.43	PACE	2,589.44
ARCOLA	3,470.71	GOODMAN	10,428.56	PEARL	200,224.95
BEAUREGARD	811.88	GREENVILLE	391,428.11	PELAHATCHIE	52,913.51
BELZONI	22,143.97	GREENWOOD	689.76	PICKENS	24,995.83
BENOIT	3,180.44	GRENADA	158,577.30	POPE	2,352.24
BENTONIA	2,759.52	GUNNISON	3,344.59	PORT GIBSON	179,656.50
BEULAH	1,961.98	HAZLEHURST	50,197.54	PRENTISS	16,674.25
BOLTON	5,002.44	HERNANDO	114,712.18	RALEIGH	12,714.12
BOYLE	6,464.22	HOLLANDALE	11,604.27	RAYMOND	22,388.98
BRANDON	186,744.04	HORN LAKE	150,119.60	RENOVA	4,163.90
BRAXTON	1,324.40	INDIANOLA	87,849.21	RICHLAND	123,388.43
BROOKHAVEN	171,460.51	INVERNESS	6,965.73	RIDGELAND	320,005.75
BUDE	14,768.49	ISOLA	14,056.56	ROLLING FORK	20,656.72
CANTON	44,221.98	JACKSON	1,623,071.70	ROSEDALE	21,001.63
CARROLLTON	2,305.26	JONESTOWN	19,737.60	ROXIE	2,634.34
CARTHAGE	42,996.85	KILMICHAEL	5,409.91	RULEVILLE	21,072.85
CARY	2,961.08	KOSCIUSKO	5,652.94	SALLIS	838.30
CENTREVILLE	16,592.85	LAMBERT	6,285.17	SARDIS	18,000.16
CHARLESTON	20,822.92	LEARNED	677.30	SCHLATER	1,939.18
CLARKSDALE	14,799.05	LELAND	1,036.28	SENATOBIA	122,209.88
CLEVELAND	127,732.63	LEXINGTON	20,275.79	SHAW	11,357.44
CLINTON	216,254.44	LIBERTY	9,816.48	SHELBY	14,138.06
COAHOMA	1,702.28	LOUISE	2,558.76	SIDON	2,237.62
COLDWATER	14,706.35	LULA	2,196.74	SILVER CITY	1,713.75
COMO	10,318.85	LYON	161.84	SILVER CREEK	1,819.29
COURTLAND	3,807.16	MADISON	236,533.17	SLEDGE	3,528.65
CRENSHAW	6,093.96	MAGEE	48,251.37	SOUTHHAVEN	553,654.63
CROSBY	2,570.21	MAGNOLIA	59,909.40	SUMMIT	19,567.52
CRUGER	1,783.04	MARKS	20,676.07	SUMNER	3,312.41
CRYSTAL SPRINGS	47,518.51	McCOMB	165,889.00	SUNFLOWER	4,665.97
D'LO	3,102.64	McCOOL	661.52	TCHULA	11,745.87
DODDSVILLE	1,107.95	MEADVILLE	8,276.97	TERRY	5,063.00
DREW	14,112.32	MENDENHALL	28,561.20	TUNICA	21,179.80
DUCK HILL	4,305.48	MERIGOLD	4,601.83	TUTWILER	6,901.53
DUNCAN	3,088.78	METCALFE	215.80	TYLERTOWN	22,496.78
DURANT	1,449.31	MIZE	2,985.19	UTICA	4,487.43
EDEN	518.90	MONTICELLO	19,319.61	VAIDEN	4,764.71
EDWARDS	4,689.87	MOORHEAD	17,415.38	VICKSBURG	477,223.11
ETHEL	2,544.68	MORGAN CITY	1,182.77	WALLS	6,327.90
FALCON	674.23	MORTON	64,456.91	WEBB	4,974.72
FAYETTE	16,193.19	MOUND BAYOU	10,838.30	WESSON	18,235.54
FLORA	17,234.10	MT. OLIVE	7,725.21	WEST	2,116.00
FLORENCE	40,215.73	NATCHEZ	195,479.44	WINONA	32,632.49
FLOWOOD	375,937.01	NEW HEBRON	4,290.30	WINSTONVILLE	1,647.70
FRIARS POINT	8,042.20	N CAROLLTON	4,859.18	WOODVILLE	14,687.57
GEORGETOWN	2,983.94	OAKLAND	2,671.59	YAZOO CITY	16,440.86
				TOTAL MUNICIPALITIES	**$7,584,704.75**

TOTAL PAYMENTS TO COUNTIES	**$11,215,295.25**
TOTAL PAYMENTS TO MUNICIPALITIES	**7,584,704.75**
TOTAL PAYMENTS TO GENERAL FUND	**1,200,000.00**
TOTAL DISBURSEMENTS	**$20,000,000.00**

ALCOHOL BEVERAGE CONTROL

MISSISSIPPI DEPARTMENT OF REVENUE

ANNUAL REPORT
Fiscal Year 2010

OFFICE OF ALCOHOL BEVERAGE CONTROL
COLLECTIONS AND TRANSFERS OF REVENUE
FISCAL YEAR ENDING JUNE 30, 2010 WITH COMPARATIVE FIGURES FOR 2009

COLLECTIONS

	2010	***2009***
Net Proceeds from Sales	$49,633,831	$50,035,263
Excise Tax	11,273,564	11,179,710
Permit Filing Fees	67,400	58,185
Permit License Fees	5,385,600	5,387,955
Alcohol Abuse Tax	5,889,787	5,895,659
Sales Tax	19,101,630	19,095,037
Interest Earned	4	2
Miscellaneous	398	944
Permit Fines	5,500	5,656
Refund of Prior Year Warrant	1,119	0
TOTAL COLLECTIONS	**$91,358,833**	**$91,658,411**

TRANSFERS*

	2010	***2009***
To General Fund:		
Profit	$50,151,512	$49,829,789
Excise Tax	11,266,372	11,119,065
Permit Fees	2,815,095	2,828,483
Other Interest	4	2
Miscellaneous	398	1,621
Permit Fines	5,500	6,656
Refund of Prior Year Warrant	1,119	0
Total to General Fund	64,240,001	63,785,616
To Cities and Counties (Permit License Fees)	2,631,120	2,641,718
To Department of Mental Health (Alcohol Abuse Tax)	5,881,892	5,867,709
To Sales Tax	19,076,665	19,004,008
TOTAL TRANSFERS	**$91,829,677**	**$91,299,050**

*Collections are transferred the following month. June 2009 collections were transferred in FY 2010. June 2010 collections were transferred in FY 2011.

OFFICE OF ALCOHOL BEVERAGE CONTROL
REVOLVING FUND STATEMENT OF OPERATIONS
FISCAL YEAR ENDING JUNE 30, 2010 WITH COMPARATIVE FIGURES FOR 2009

	2010		***2009***	
SALES - ALCOHOL BEVERAGES		$ 257,085,409		$ 257,058,694
COST OF GOODS SOLD:				
Beginning Inventory	1,509,408		1,986,930	
Purchases	196,174,261		196,285,761	
Freight In	159,109		163,023	
Cost of Goods Available for Sale	197,842,779		198,435,714	
Less: Ending Inventory	1,302,813		1,509,408	
Cost of Goods Sold		196,539,966		196,926,306
GROSS PROFIT FROM SALES		60,545,444		60,132,388
LESS EXPENDITURES:				
Freight Out		10,911,613		10,097,125
NET PROFIT FROM SALES		49,633,831		50,035,263
NON-OPERATING INCOME				
Miscellaneous	398		944	
Refund of Prior Year Warrant	1,119		0	
Permit Fines	5,500		5,656	
Total Non-operating Income		7,017		6,600
NET PROFIT FOR THE YEAR		**$ 49,640,848**		**$ 50,041,863**

FISCAL YEAR 2010 AVERAGE COST BREAKDOWN

For a 750 ml Bottle of Distilled Spirits Listed by the
Alcohol Beverage Control

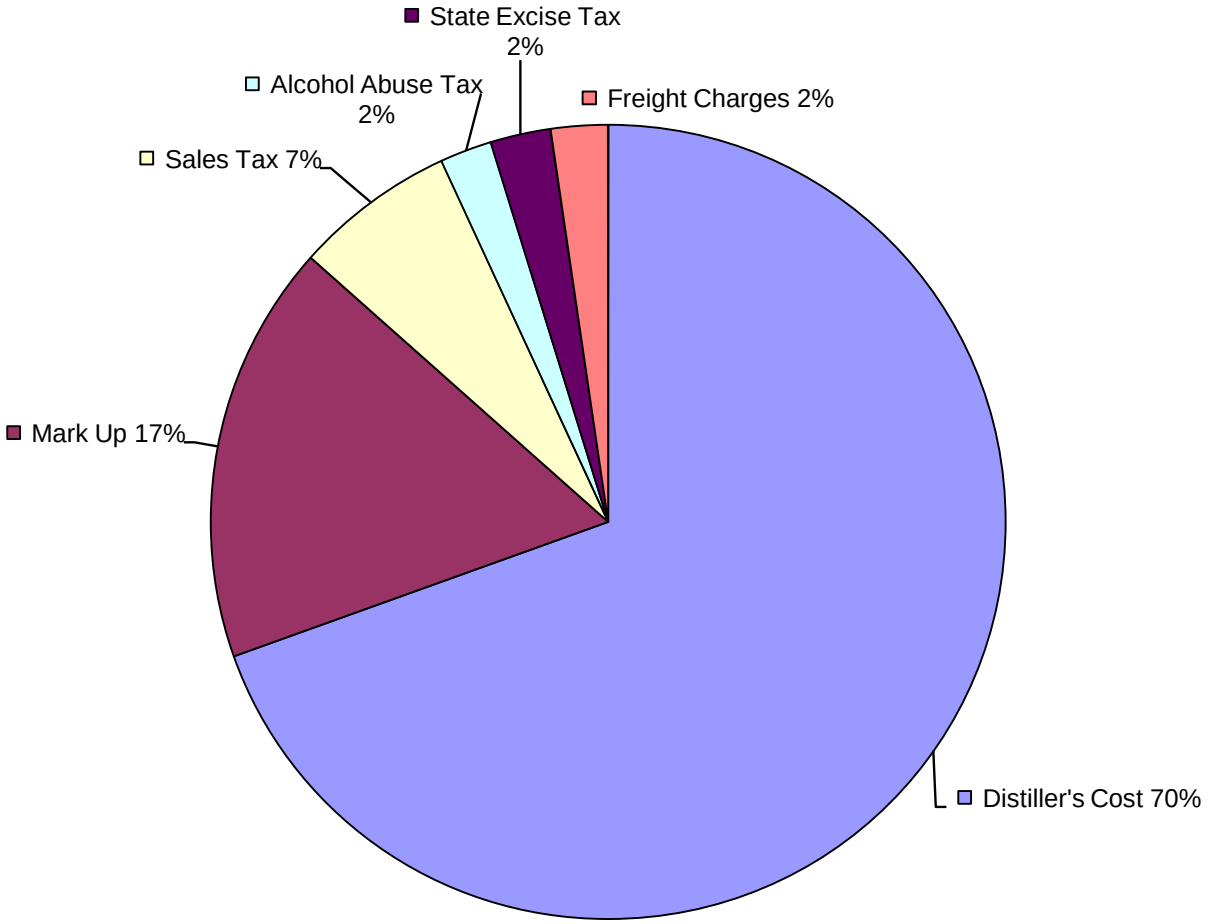

Total Cost to Retailer $18.01

Distiller's Cost $12.52	Mark Up $3.07	Sales Tax $1.18
Alcohol Abuse Tax $0.38	State Excise Tax $.44	Freight Charges $0.42

OFFICE OF ALCOHOL BEVERAGE CONTROL
WET - DRY COUNTIES
FISCAL YEAR ENDING JUNE 30, 2010

WET (44)	***DRY (26)***	***NOT VOTED (8)***
ADAMS	ALCORN	COVINGTON
AMITE	ATTALA	ITAWAMBA
BOLIVAR	BENTON	LAWRENCE
CARROLL	CALHOUN	STONE
CLAIBORNE	CHOCTAW	TIPPAH
CLAY	CLARKE	UNION
COAHOMA	FRANKLIN	WALTHALL
COPIAH	GEORGE	WINSTON
DESOTO	GREENE	
FORREST	* LAMAR	
GRENADA	LEAKE	
HANCOCK	LINCOLN	
HARRISON	** MONROE	
HOLMES	*** NESHOBA	
HUMPHREYS	NEWTON	
ISSAQUENA	PEARL RIVER	
JACKSON	PONTOTOC	
JEFFERSON	PRENTISS	
JEFFERSON DAVIS	**** RANKIN	
KEMPER	SCOTT	
LAFAYETTE	SIMPSON	
LAUDERDALE	SMITH	
LEE	TATE	
LEFLORE	TISHOMINGO	
LOWNDES	WAYNE	
MADISON	WEBSTER	
MARION		
MARSHALL		
MONTGOMERY		
NOXUBEE		
OKTIBBEHA	***COUNTIES WITH 2 JUDICIAL DISTRICTS***	
PANOLA		
PERRY	***WET (4)***	
PIKE	CHICKASAW 2nd Judicial District	
QUITMAN	HINDS 1st Judicial District	
SHARKEY	JONES 2nd Judicial District	
SUNFLOWER	JASPER 1st Judicial District	
TALLAHATCHIE		
TUNICA		
WARREN		
WASHINGTON		
WILKINSON		
YALOBUSHA		
YAZOO		

* Except for that portion of the county which was annexed by the City of Hattiesburg.

** Except for the City of Aberdeen.

*** Except for the Choctaw Indian Reservation (Silver Star Casino, Dancing Rabbit Golf Course, Golden Moon Casino and Hilton Garden).

**** Except for one Alcohol Processor, Castlewoods Country Club and the City of Flowood.

OFFICE OF ALCOHOL BEVERAGE CONTROL
44 YEAR COMPARISON OF REVENUE COLLECTIONS AND VOLUME SALES

FISCAL YEAR	NET PROCEEDS from SALES	EXCISE TAX	SALES TAX *	PERMIT FEES	ALCOHOL ABUSE TAX	WAREHOUSE SURCHARGE **	PERMIT I.D. FEES ***	INTEREST EARNED	MISC.	PERMIT FINES	REFUND OF PRIOR WARRANT	TOTAL REVENUE	VOLUME SALES (CASES)
1967	$4,828,867	$4,087,917	$1,147,824	$1,181,755								$11,246,363	759,373
1968	5,567,423	4,830,794	1,417,298	1,130,530								12,946,045	898,832
1969	6,681,861	5,633,854	2,320,442	1,221,605								15,857,762	1,061,396
1970	7,520,372	6,191,212	2,620,758	1,218,174								17,550,516	1,191,768
1971	8,153,146	6,668,581	2,854,554	1,333,466								19,009,747	1,313,110
1972	9,267,250	7,347,164	3,193,897	1,464,780								21,273,091	1,534,748
1973	9,919,741	7,763,130	3,401,796	1,540,525								22,625,192	1,627,104
1974	10,423,278	7,954,870	3,505,894	1,526,625								23,410,667	1,640,151
1975	11,679,390	8,561,649	3,836,778	1,626,550								25,704,367	1,781,558
1976	12,160,826	9,134,882	4,153,929	1,742,350								27,191,987	1,955,566
1977	12,619,518	9,610,716	4,303,337	1,817,905								28,351,476	1,954,092
1978	13,479,476	9,826,062	4,758,703	1,936,290	1,947,635							31,948,166	2,059,957
1979	16,060,508	10,083,470	5,117,451	2,061,910	2,348,279							35,671,618	2,104,817
1980	15,720,582	10,459,404	5,550,878	2,184,465	2,451,836							36,367,165	2,185,019
1981	16,965,131	10,467,578	5,883,819	2,388,305	2,564,859	177,378						38,447,070	2,188,206
1982	17,539,451	10,329,876	6,120,166	2,486,980	2,672,414	1,224,341						40,373,228	2,193,343
1983	17,712,639	10,226,646	6,194,795	2,557,675	2,704,710	1,239,211		11,074				40,646,750	2,184,785
1984	17,194,627	9,882,331	6,716,105	2,575,197	2,642,476	1,210,797		58,887				40,280,420	2,125,978
1985	17,952,681	9,695,175	7,297,796	2,528,245	2,637,088	1,216,727		53,089				41,380,801	2,113,954
1986	23,203,708	9,097,333	7,514,385	2,518,270	2,636,743	1,252,836		54,316				46,277,591	2,015,335
1987	22,733,279	8,704,561	7,327,801	2,401,495	2,570,149	1,221,726		21,660				44,980,671	1,935,543
1988	22,502,020	8,540,257	7,264,074	2,293,890	2,540,811	723,144		31,807				43,896,003	1,864,543
1989	22,912,245	8,468,491	7,328,730	2,335,140	2,567,762	**		29,250				43,641,618	1,855,216
1990	22,624,694	8,305,621	7,352,475	2,296,915	2,585,537			48,702				43,213,944	1,823,924
1991	23,143,192	8,252,943	7,580,569	2,304,200	2,693,982			35				43,974,921	1,797,456
1992	23,961,678	8,415,656	8,105,931	2,284,835	2,876,451							45,644,551	1,840,891
1993	24,319,717	8,425,356	9,416,045	2,515,710	2,905,543							47,582,371	1,813,367
1994	25,405,327	8,656,031	9,822,289	3,075,220	3,030,606							49,989,473	1,846,528
1995	25,769,780	8,683,665	9,965,060	3,103,240	3,075,087		68,424					50,665,256	1,859,154
1996	26,275,852	8,551,722	10,170,602	3,121,990	3,151,923		33,469					51,305,558	1,875,436
1997	28,047,282	8,693,618	10,736,535	3,290,370	3,342,457		32,091	87				54,142,440	1,924,249
1998	29,146,204	8,740,911	11,177,977	3,443,800	3,485,748		32,886	102				56,027,628	1,948,881
1999	30,766,800	8,885,494	11,754,810	3,786,555	3,676,579		26,660	5				58,896,903	2,003,085
2000	30,899,501	9,053,704	12,342,673	3,996,505	3,884,495			1				60,176,879	2,056,408
2001	32,219,412	8,925,690	12,643,686	4,246,400	4,042,894			3				62,078,085	2,039,630
2002	33,495,664	9,052,179	13,178,532	4,272,785	4,038,797			88				64,038,045	2,099,398
2003	35,012,545	9,330,042	13,762,978	4,326,205	4,308,763			3				66,740,535	2,187,477
2004	36,073,189	9,596,379	14,420,033	4,580,100	4,521,670			48				69,191,419	2,267,301
2005	38,297,220	9,812,682	15,078,043	4,731,015	4,707,201			365				72,626,526	2,328,683
2006	41,870,269	10,242,680	16,441,442	4,673,904	5,130,088			531				78,358,913	2,430,038
2007	44,105,211	10,418,795	17,473,136	5,404,315	5,440,523			1,684	3,744	5,600		82,853,009	2,519,164
2008	47,247,985	10,797,084	18,524,541	5,696,650	5,728,320			139	697	4,000		87,999,416	2,620,971
2009	50,035,263	11,179,710	19,095,037	5,446,140	5,895,659			2	944	5,656		91,658,411	2,698,421
2010	49,633,831	11,273,564	19,101,630	5,453,000	5,889,787			4	398	5,500	1,119	91,358,833	2,743,597
	$1,021,148,635	$388,859,480	$377,975,233	$126,121,981	$114,696,872	$8,266,160	$193,530	$311,881	$5,783 #	$20,756	$1,119	$2,037,601,429	85,268,453

* Sales tax rate: 5% 1967 thru November 1983; 6% December 1983 thru May 1992; 7% June 1992 to present.

** Warehouse Surcharge was repealed 2-1-88 when loan for construction of the Liquor Distribution Center was paid in full

*** Due to an amendment to ABC Regulation 39, as of March 3, 1999 ABC no longer requires employee identification cards for employees of package and on-premise retailers and discontinued permittee I.D. fees respectively.

\# Prior to FY2007, Miscellaneous and Permit Fines are included in Net Proceeds from Sales.

OFFICE OF ALCOHOL BEVERAGE CONTROL
SCHEDULE OF LOCAL GOVERNING AUTHORITIES
SHARE OF PERMIT LICENSE FEES
FISCAL YEAR ENDING JUNE 30, 2010

ADAMS COUNTY	
County	$900
Natchez	56,160
Total	$57,060
AMITE COUNTY	
County	$0
Gloster	900
Liberty	1,800
Total	$2,700
BOLIVAR COUNTY	
County	$1,125
Alligator	900
Cleveland	13,500
Mound Bayou	900
Rosedale	900
Shelby	1,800
Merigold	2,475
Shaw	900
Benoit	0
Boyle	675
Total	$23,175
CARROLL COUNTY	
County	$0
Carrollton	900
N. Carrollton	900
Vaiden	1,800
Total	$3,600
CHICKASAW COUNTY	
County	$0
Okolona	900
Total	$900
CLAIBORNE COUNTY	
County	$225
Port Gibson	2,700
Total	$2,925
CLAY COUNTY	
County	$675
West Point	14,625
Total	$15,300
COAHOMA COUNTY	
County	$13,875
Clarksdale	15,750
Coahoma	0
Friars Point	900
Jonestown	0
Lula	900
Total	$31,425
COPIAH COUNTY	
County	$225
Crystal Springs	900
Georgetown	1,800
Hazlehurst	5,625
Wesson	900
Total	$9,450
DESOTO COUNTY	
County	$1,125
Hernando	12,825
Olive Branch	24,750
Southaven	51,525
Horn Lake	12,150
Total	$102,375
FORREST COUNTY	
County	$4,050
Hattiesburg	145,150
Petal	5,850
Total	$155,050
GRENADA COUNTY	
County	$1,350
Grenada	11,250
Total	$12,600
HANCOCK COUNTY	
County	$29,925
Bay St. Louis	35,250
Diamondhead	0
Waveland	6,075
Total	$71,250
HARRISON COUNTY	
County	$28,350
Biloxi	405,450
D'Iberville	33,975
Gulfport	139,150
Long Beach	8,325
Pass Christian	14,850
Total	$630,100
HINDS COUNTY	
County	$2,250
Byram	5,625
Clinton	14,400
Jackson	265,650
Terry	900
Total	$288,825

OFFICE OF ALCOHOL BEVERAGE CONTROL
SCHEDULE OF LOCAL GOVERNING AUTHORITIES
SHARE OF PERMIT LICENSE FEES
FISCAL YEAR ENDING JUNE 30, 2010

HOLMES COUNTY	
County	$450
Durant	1,800
Goodman	900
Lexington	2,475
Pickens	900
Tchula	900
West	900
Total	$8,325
HUMPHREYS COUNTY	
County	$675
Belzoni	4,050
Isola	0
Louise	0
Silver City	225
Total	$4,950
ISSAQUENA COUNTY	
County	$900
Total	$900
JACKSON COUNTY	
County	$17,550
Gautier	16,650
Moss Point	18,225
Ocean Springs	55,125
Pascagoula	25,800
Total	$133,350
JASPER COUNTY	
County	$1,800
Heidelberg	2,250
Total	$4,050
JEFFERSON COUNTY	
County	$0
Fayette	1,800
Total	$1,800
JEFFERSON DAVIS COUNTY	
County	$0
Bassfield	900
Prentiss	1,800
Total	$2,700
JONES COUNTY	
County	$450
Laurel	17,100
Soso	1,800
Total	$19,350
KEMPER COUNTY	
County	$0
Dekalb	1,800
Scooba	900
Total	$2,700
LAFAYETTE COUNTY	
County	$3,600
Oxford	134,125
Total	$137,725
LAMAR COUNTY	
County	$2,700
Total	$2,700
LAUDERDALE COUNTY	
County	$900
Meridian	52,725
Marion	3,150
Total	$56,775
LEE COUNTY	
County	$3,150
Baldwyn	5,175
Guntown	900
Nettleton	1,800
Saltillo	2,475
Shannon	1,800
Tupelo	60,075
Verona	900
Total	$76,275
LEFLORE COUNTY	
County	$1,350
Greenwood	22,025
Itta Bena	900
Schlater	900
Total	$25,175
LOWNDES COUNTY	
County	$6,075
Caledonia	900
Columbus	39,375
Crawford	900
Total	$47,250
MADISON COUNTY	
County	$10,125
Canton	9,150
Flora	2,250
Madison	28,050
Ridgeland	123,375
Total	$172,950
MARION COUNTY	
County	$0
Columbia	8,550
Total	$8,550
MARSHALL COUNTY	
County	$0
Byhalia	2,250
Holly Springs	8,550
Potts Camp	1,800
Total	$12,600

OFFICE OF ALCOHOL BEVERAGE CONTROL
SCHEDULE OF LOCAL GOVERNING AUTHORITIES
SHARE OF PERMIT LICENSE FEES
FISCAL YEAR ENDING JUNE 30, 2010

MONROE COUNTY	
County	$0
Aberdeen	3,600
Total	$3,600
MONTGOMERY COUNTY	
County	$0
Kilmichael	$900
Winona	2,925
Total	$3,825
NESHOBA COUNTY	
County	$0
Total	$0
NOXUBEE COUNTY	
County	$0
Brooksville	$2,700
Macon	2,250
Total	$4,950
OKTIBBEHA COUNTY	
County	$4,500
Maben	900
Starkville	55,125
Sturgis	900
Total	$61,425
PANOLA COUNTY	
Pope	$0
Batesville	11,700
Como	4,950
Crenshaw	900
Sardis	3,150
Total	$20,700
PERRY COUNTY	
County	$0
Beaumont	900
Richton	900
Total	$1,800
PIKE COUNTY	
County	$5,400
McComb	20,475
Magnolia	2,250
Summit	2,700
Total	$30,825
QUITMAN COUNTY	
County	$0
Lambert	900
Marks	900
Total	$1,800
RANKIN COUNTY	
County	$675
Flowood	16,875
	$17,550
SHARKEY COUNTY	
County	$0
Anguilla	0
Rolling Fork	900
Total	$900
SUNFLOWER COUNTY	
County	$1,350
Drew	900
Indianola	4,950
Moorehead	900
Ruleville	2,250
Sunflower	900
Inverness	0
Total	$11,250
TALLAHATCHIE COUNTY	
County	$675
Charleston	1,800
Glendora	0
Sumner	0
Tutwiler	900
Webb	900
Total	$4,275
TUNICA COUNTY	
County	$220,050
Tunica	4,050
Total	$224,100
WARREN COUNTY	
County	$450
Vicksburg	54,625
Total	$55,075
WASHINGTON COUNTY	
County	$8,550
Greenville	30,600
Hollandale	1,800
Leland	5,175
Total	$46,125
WILKINSON COUNTY	
County	$0
Centreville	900
Woodville	1,800
Total	$2,700
WINSTON COUNTY	
County	$0
Louisville	60
Total	$60
YALOBUSHA COUNTY	
County	$0
Coffeeville	900
Water Valley	3,150
Oakland	900
Total	$4,950
YAZOO COUNTY	
County	$0
Yazoo City	10,350
Benton	0
Total	$10,350
TOTAL	**$2,631,120**

OFFICE OF ALCOHOL BEVERAGE CONTROL
SCHEDULE OF SALES AND COLLECTIONS BY COUNTY
FISCAL YEAR ENDING JUNE 30, 2010

COUNTY		ACTIVE PERMITS	RETAIL COST	7% STATE SALES TAX	SALES	STATE EXCISE TAX	ALCOHOL ABUSE TAX	TOTAL SALES & COLLECTIONS
ADAMS		55	$3,277,370	$229,419	$3,068,218	$138,853	$70,299	3,506,789
AMITE		2	301,526	21,107	281,043	14,028	6,455	322,633
BOLIVAR		26	4,207,748	294,544	3,930,697	186,760	90,291	4,502,292
CARROLL		4	618,741	43,312	574,184	31,404	13,153	662,053
CHICKASAW		1	859,806	60,187	793,626	48,055	18,125	919,993
CLAIBORNE		5	752,944	52,707	700,591	36,288	16,065	805,651
CLAY		9	2,079,344	145,554	1,947,680	86,977	44,687	2,224,898
COAHOMA		23	3,291,299	230,395	3,060,444	160,830	70,025	3,521,694
COPIAH		10	3,774,013	264,181	3,515,155	178,411	80,447	4,038,194
DESOTO		96	18,562,352	1,299,370	17,406,859	757,532	397,961	19,861,722
FORREST		76	10,270,100	718,037	9,618,450	431,174	220,476	10,988,137
GRENADA		15	2,496,667	174,767	2,326,353	117,075	53,239	2,671,434
HANCOCK		43	4,850,558	329,211	4,552,156	194,747	103,655	5,179,769
HARRISON		212	31,408,025	2,139,564	29,582,242	1,146,844	678,938	33,547,590
HINDS		171	44,430,684	3,103,597	41,783,327	1,689,282	958,075	47,534,281
HOLMES		10	2,006,567	140,462	1,859,641	104,440	42,486	2,147,029
HUMPHREYS		7	582,593	40,781	540,833	29,396	12,364	623,374
ISSAQUENA		1	12,854	900	12,119	455	280	13,754
JACKSON		128	14,489,088	1,014,253	13,599,934	577,561	311,593	15,503,341
JASPER		3	524,463	36,713	485,443	27,900	11,120	561,176
JEFFERSON		2	500,665	35,048	463,628	26,429	10,608	535,713
JEFFERSON DAVIS		3	1,352,281	94,658	1,250,488	73,187	28,606	1,446,939
JONES		21	6,108,877	427,623	5,685,200	293,614	130,063	6,536,500
KEMPER		3	997,773	69,845	923,727	52,843	21,203	1,067,618
LAFAYETTE		70	9,058,535	634,109	8,549,331	313,052	196,152	9,692,644
LAMAR		38	4,823,740	337,665	4,552,818	166,634	104,288	5,161,405
LAUDERDALE		53	9,920,561	685,159	9,275,021	433,236	212,304	10,605,720
LEE		65	13,403,705	938,262	12,514,556	603,195	285,954	14,341,967
LEFLORE		20	3,820,672	267,448	3,561,442	177,806	81,424	4,088,120
LOWNDES		46	5,978,004	408,868	5,587,677	262,424	127,903	6,386,872
MADISON		104	20,162,972	1,411,418	19,083,251	641,778	437,943	21,574,390
MARION		10	1,673,639	117,153	1,560,009	77,954	35,676	1,790,792
MARSHALL		13	2,259,778	158,184	2,088,934	123,289	47,555	2,417,962
MONROE		4	1,372,023	96,041	1,270,904	72,179	28,940	1,468,064
MONTGOMERY		4	754,289	52,800	700,671	37,626	15,992	807,089
NESHOBA	*	5	1,040,767	72,854	982,095	35,891	22,781	1,113,621
NOXUBEE		5	995,541	69,688	923,404	50,981	21,156	1,065,229
OKTIBBEHA		40	6,847,192	479,303	6,396,295	304,544	146,353	7,326,495
PANOLA		22	4,040,621	282,846	3,754,668	200,157	85,796	4,323,467
PERRY		2	385,830	27,007	357,369	20,294	8,167	412,837
PIKE		30	3,711,760	259,827	3,464,735	167,670	79,355	3,971,587
QUITMAN		2	402,940	28,206	373,655	20,721	8,564	431,146
RANKIN	**	19	160,673	11,247	149,703	7,553	3,417	171,920
SHARKEY		1	569,430	39,861	528,225	29,098	12,107	609,291
SUNFLOWER		19	2,254,163	157,792	2,093,593	112,648	47,922	2,411,955
TALLAHATCHIE		5	885,664	61,997	821,984	44,881	18,799	947,661
TUNICA		41	6,012,149	420,852	5,636,989	245,500	129,660	6,433,001
WARREN		46	5,851,764	409,628	5,476,953	249,258	125,553	6,261,392
WASHINGTON		40	6,687,973	468,165	6,248,766	295,917	143,290	7,156,138
WILKINSON		3	511,389	35,799	477,016	23,435	10,938	547,188
WINSTON		2	311	22	300	4	7	333
YALOBUSHA		6	587,590	41,132	542,025	33,226	12,339	628,722
YAZOO		11	2,315,147	162,061	2,150,982	114,927	49,238	2,477,208
TOTALS		1,652	$274,245,160	$19,101,630	$257,085,409	$11,269,964	$5,889,787	$293,346,790
COMMON CARRIER & NATIVE WINERIES						3,601		3,601
GRAND TOTALS		1,652	$274,245,160	$19,101,630	$257,085,409	$11,273,564	$5,889,787	$293,350,391

* Choctaw Indian Reservation

** Alcohol Processor, Castlewoods Country Club and the City of Flowood.

INCOME AND FRANCHISE TAX

MISSISSIPPI DEPARTMENT OF REVENUE

ANNUAL REPORT
Fiscal Year 2010

INDIVIDUAL INCOME TAX
COLLECTIONS BY PAYMENT TYPE
FISCAL YEAR ENDING JUNE 30, 2010

Payment Type	Collections
Estimated payments	$240,280,766
Payments of tax, penalty and interest	98,105,819
Total Income Tax Collections	**$338,386,585**

WITHHOLDING TAX
COLLECTIONS BY PAYMENT TYPE
FISCAL YEAR ENDING JUNE 30, 2010

Payment Type	Collections
Employee Withholding	$1,360,779,207
Gaming Witholding	33,315,241
Total Withholding Tax collections	**$1,394,094,448**

CORPORATE INCOME AND FRANCHISE TAX
SELECTED TAX INFORMATION BY INDUSTRY GROUP
FISCAL YEAR ENDING JUNE 30, 2010

Industry	Number of Taxpayers	Income Tax	Franchise Tax	Taxes Before Credits	Tax Credits	Taxes After Credits
Agricultural	3,342	$1,830,399	$2,897,987	$4,728,386	$785,211	$3,943,175
Mining	1,235	21,753,686	20,544,536	42,298,222	105,623	42,192,599
Construction	6,311	11,179,612	8,391,327	19,570,939	112,380	19,458,559
Manufacturing	5,022	68,468,577	54,352,582	122,821,159	15,796,409	107,024,750
Public Utilities	3,898	44,113,019	32,444,369	76,557,388	13,477,123	63,080,265
Wholesale & Retail Trade	11,022	26,453,595	26,281,191	52,734,786	3,008,732	49,726,054
Finance, Insurance & Real Estate	10,044	71,554,197	47,178,836	118,733,033	8,398,290	110,334,743
Services	16,016	32,933,127	19,451,366	52,384,493	6,708,947	45,675,546
Miscellaneous	10,968	3,008,912	3,601,035	6,609,947	63,616	6,546,331
Totals	**67,858**	**$281,295,124**	**$215,143,229**	**$496,438,353**	**$48,456,330**	**$447,982,023**

COUNTIES OF MISSISSIPPI
SELECTED CORPORATE INCOME AND FRANCHISE TAX INFORMATION
FISCAL YEAR ENDING JUNE 30, 2010

County	Number of Taxpayers	Income Tax	Franchise Tax	Taxes Before Credits	Tax Credits	Tax After Credits
Adams	516	$311,886	$493,816	$805,702	$40,184	$765,518
Alcorn	568	177,109	426,764	603,873	50,621	553,252
Amite	98	11,645	29,445	41,090	2,273	38,817
Attala	184	504,473	541,447	1,045,920	8,822	1,037,098
Benton	48	6,184	17,965	24,149	4,093	20,056
Bolivar	809	473,014	404,437	877,451	53,895	823,556
Calhoun	205	67,882	130,925	198,807	9,446	189,361
Carroll	60	42,134	44,835	86,969	18,439	68,530
Chickasaw	321	58,462	359,632	418,094	6,549	411,545
Choctaw	84	545,987	80,959	626,946	14,015	612,931
Claiborne	111	3,341	70,745	74,086	0	74,086
Clarke	129	91,580	44,387	135,967	46	135,921
Clay	147	349,505	123,212	472,717	14,436	458,281
Coahoma	702	768,578	577,625	1,346,203	15,648	1,330,555
Copiah	317	133,424	158,943	292,367	2,481	289,886
Covington	198	32,753	202,941	235,694	466	235,228
Desoto	1,082	5,401,280	1,526,364	6,927,644	2,683,550	4,244,094
Forrest	1,303	1,512,145	1,665,134	3,177,279	179,515	2,997,764
Franklin	77	140,797	92,408	233,205	15,291	217,914
George	237	147,228	130,913	278,141	3,264	274,877
Greene	88	3,715	28,073	31,788	0	31,788
Grenada	307	139,032	218,959	357,991	10,716	347,275
Hancock	441	182,706	261,165	443,871	4,436	439,435
Harrison	2,522	11,873,249	5,948,841	17,822,090	3,555,637	14,266,453
Hinds	4,704	27,994,191	15,816,112	43,810,303	3,327,730	40,482,574
Holmes	158	14,544	112,433	126,977	4,308	122,669
Humphreys	182	43,157	230,204	273,361	0	273,361
Issaquena	29	47,944	17,572	65,516	0	65,516
Itawamba	205	23,463	182,228	205,691	9,115	196,576
Jackson	1,305	801,791	891,844	1,693,635	32,390	1,661,245
Jasper	186	152,694	220,919	373,613	29,320	344,293
Jefferson	47	1,924	21,365	23,289	13,003	10,286
Jefferson Davis	91	159,192	93,021	252,213	47,848	204,365
Jones	731	2,803,400	1,120,305	3,923,705	3,287,101	636,604
Kemper	52	8,672	47,792	56,464	379	56,085
Lafayette	640	233,271	347,919	581,190	10,621	570,569
Lamar	514	29,227	131,366	160,593	1,811	158,782
Lauderdale	1,157	1,117,281	1,439,412	2,556,693	69,302	2,487,391
Lawrence	108	28,114	60,655	88,769	3,943	84,826
Leake	142	7,451	85,357	92,808	6,699	86,109
Lee	1,433	2,877,324	3,698,783	6,576,107	102,606	6,473,501
Leflore	680	322,735	750,663	1,073,398	45,002	1,028,396
Lincoln	460	377,762	310,678	688,440	41,095	647,345
Lowndes	901	486,537	667,306	1,153,843	122,650	1,031,193
Madison	2,255	5,833,103	3,369,642	9,202,745	3,007,811	6,194,934
Marion	409	227,500	411,322	638,822	11,059	627,763

COUNTIES OF MISSISSIPPI
SELECTED CORPORATE INCOME AND FRANCHISE TAX INFORMATION
FISCAL YEAR ENDING JUNE 30, 2010

County	Number of Taxpayers	Income Tax	Franchise Tax	Taxes Before Credits	Tax Credits	Tax After Credits
Marshall	185	107,913	240,919	348,832	19,589	329,243
Monroe	345	517,154	276,128	793,282	225,730	567,552
Montgomery	93	6,690	68,715	75,405	4,659	70,746
Neshoba	252	1,346,325	886,606	2,232,931	69,640	2,163,291
Newton	152	46,058	102,231	148,289	5,221	143,068
Noxubee	112	152,956	342,597	495,553	6,924	488,629
Oktibbeha	390	1,730,636	651,756	2,382,392	305,475	2,076,917
Panola	333	170,172	232,689	402,861	64,417	338,444
Pearl River	558	118,474	493,384	611,858	29,603	582,255
Perry	90	2,552	41,286	43,838	1,773	42,065
Pike	577	164,954	446,424	611,378	21,536	589,842
Pontotoc	259	285,499	225,345	510,844	151,924	358,920
Prentiss	364	102,813	204,859	307,672	5,733	301,939
Quitman	130	18,731	61,258	79,989	17,639	62,350
Rankin	2,720	5,929,826	2,291,408	8,221,234	749,587	7,471,647
Scott	372	60,124	615,601	675,725	1,292	674,433
Sharkey	249	52,408	125,943	178,351	0	178,351
Simpson	245	245,733	278,941	524,674	6,949	517,725
Smith	84	8,141	26,109	34,250	3,390	30,860
Stone	243	209,527	182,423	391,950	1,261	390,689
Sunflower	531	684,742	358,796	1,043,538	80,430	963,108
Tallahatchie	160	58,057	86,440	144,497	14,977	129,520
Tate	141	21,294	114,260	135,554	5,682	129,872
Tippah	222	223,737	341,055	564,792	36,855	527,937
Tishomingo	241	174,287	290,840	465,127	131,796	333,331
Tunica	327	172,437	179,360	351,797	2,299	349,498
Union	260	188,567	250,413	438,980	2,846	436,134
Walthall	161	17,448	66,360	83,808	1,944	81,864
Warren	791	2,334,231	614,270	2,948,501	6,989	2,941,512
Washington	1,052	449,761	1,118,269	1,568,030	24,842	1,543,188
Wayne	222	168,404	355,681	524,085	9,608	514,477
Webster	94	45,768	35,371	81,139	8,276	72,863
Wilkinson	82	28,596	44,357	72,953	5,000	67,953
Winston	201	16,747	455,120	471,867	64,455	407,412
Yalobusha	113	12,269	109,719	121,988	1,301	120,687
Yazoo	348	93,454	183,009	276,463	12,681	263,782
Total for Counties	**39,642**	**$82,535,871**	**$56,004,775**	**$138,540,646**	**$18,969,939**	**$119,570,707**
Total Out-Of-State	**28,216**	**198,759,252**	**159,138,455**	**357,897,707**	**29,486,391**	**328,411,316**
Grand Total	**67,858**	**$281,295,123**	**$215,143,230**	**$496,438,353**	**$48,456,330**	**$447,982,023**

COUNTIES OF MISSISSIPPI
SELECTED PERSONAL INCOME TAX INFORMATION
FISCAL YEAR ENDING JUNE 30, 2010

COUNTIES	NUMBER OF RETURNS FILED	GROSS INCOME TAX	NET TAXABLE INCOME
Adams	12,114	$22,331,487	$472,508,672
Alcorn	13,215	13,885,234	309,423,104
Amite	4,021	3,768,191	84,758,264
Attala	7,216	6,632,074	148,265,775
Benton	2,450	1,780,597	40,859,644
Bolivar	13,139	13,460,691	296,540,518
Calhoun	4,427	3,394,242	78,128,851
Carroll	3,551	3,333,394	74,984,447
Chickasaw	7,938	6,787,590	153,435,978
Choctaw	2,585	2,338,275	52,690,609
Claiborne	2,980	2,400,292	53,879,905
Clarke	6,551	6,172,146	138,453,819
Clay	7,157	7,695,141	169,633,948
Coahoma	9,216	8,482,029	186,988,277
Copiah	11,791	10,507,460	236,589,414
Covington	7,861	7,426,189	166,123,037
DeSoto	62,228	86,123,043	1,895,454,432
Forrest	40,765	63,001,881	1,355,045,806
Franklin	2,914	2,814,706	63,334,519
George	9,303	11,384,450	251,806,968
Greene	3,412	3,395,317	75,938,959
Grenada	8,767	8,836,768	196,696,772
Hancock	14,409	18,179,356	393,973,052
Harrison	74,935	100,264,822	2,181,996,904
Hinds	106,312	141,360,695	3,014,072,941
Holmes	7,197	4,486,226	103,113,437
Humphreys	3,186	2,488,700	55,445,227
Issaquena	292	243,714	5,511,826
Itawamba	10,582	10,569,508	238,613,576
Jackson	50,325	71,680,388	1,561,576,976
Jasper	6,589	6,690,705	148,957,959
Jefferson	2,785	1,750,253	40,361,978
Jefferson Davis	4,463	3,234,728	73,484,246
Jones	24,338	30,380,927	666,318,257
Kemper	3,247	1,996,506	46,580,385
Lafayette	16,664	25,520,226	550,713,448
Lamar	12,095	14,735,600	325,600,310
Lauderdale	31,023	40,285,342	877,171,806
Lawrence	6,219	6,537,374	144,927,339
Leake	8,333	7,233,567	163,727,217
Lee	37,440	48,577,232	1,062,775,027
Leflore	11,118	12,465,768	271,908,895
Lincoln	11,948	14,999,148	328,693,641
Lowndes	21,066	26,267,991	572,407,987
Madison	41,867	105,740,413	2,227,096,892
Marion	10,028	12,306,621	268,286,997

COUNTIES OF MISSISSIPPI
SELECTED PERSONAL INCOME TAX INFORMATION
FISCAL YEAR ENDING JUNE 30, 2010

COUNTIES	NUMBER OF RETURNS FILED	GROSS INCOME TAX	NET TAXABLE INCOME
Marshall	14,963	12,994,009	294,146,355
Monroe	14,795	15,387,733	343,407,739
Montgomery	4,713	3,693,882	84,239,378
Neshoba	10,866	12,830,519	282,265,884
Newton	6,923	6,840,191	153,162,283
Noxubee	4,160	2,660,453	60,836,079
Oktibbeha	15,110	18,356,998	402,235,971
Panola	14,458	13,234,607	296,506,193
Pearl River	19,135	22,610,828	497,199,636
Perry	5,169	4,985,824	112,202,496
Pike	15,320	15,415,022	339,893,244
Pontotoc	10,605	9,200,180	210,778,173
Prentiss	8,148	7,350,671	167,031,486
Quitman	2,349	1,566,910	35,678,270
Rankin	57,973	91,892,682	2,003,693,209
Scott	11,151	9,150,080	208,004,135
Sharkey	1,642	1,327,282	29,852,380
Simpson	10,091	9,913,963	221,943,029
Smith	4,854	4,855,320	109,057,050
Stone	7,177	7,476,472	166,803,657
Sunflower	8,685	9,050,856	197,520,962
Tallahatchie	4,139	2,925,944	66,866,025
Tate	10,201	10,302,696	231,000,380
Tippah	9,008	7,334,112	168,480,429
Tishomingo	7,048	6,358,626	144,405,592
Tunica	5,061	3,510,013	79,483,473
Union	10,396	10,015,653	226,042,387
Walthall	4,517	4,103,038	91,429,570
Warren	20,253	24,935,705	545,939,404
Washington	19,353	18,477,051	407,957,310
Wayne	6,747	8,219,227	179,483,534
Webster	3,955	3,086,014	70,550,972
Wilkinson	2,892	2,765,658	61,620,940
Winston	6,862	7,537,847	166,178,074
Yalobusha	6,197	4,851,982	111,118,067
Yazoo	8,357	8,294,771	184,345,770
TOTAL FOR COUNTIES	**1,133,335**	**$1,407,459,826**	**$30,776,217,580**
TOTAL OUT-OF-STATE	**138,517**	**154,853,900**	**3,347,182,059**
GRAND TOTAL	**1,271,852**	**$1,562,313,726**	**$34,123,399,639**

INCOME TAX REFUND OFFSETS AND CHECKOFFS
Fiscal Year 2010 Compared with Fiscal Year 2009

OFFSETS	2010	2009
Department of Mental Health	$0.00	$0.00
University of Mississippi	108,983.46	106,964.50
MS State Tax Commission Fee	291,030.84	263,498.55
Department of Human Services	246,483.26	398,934.59
Medicaid	16,815.36	26,483.26
MS Dept of Employment Security	2,411,203.42	2,284,374.27
Jackson State University	100,297.08	116,036.51
Total Offsets	$3,174,813.42	$3,196,291.68

CHECKOFFS	2010	2009
Wildlife Heritage Fund	$10,542.00	$28,809.50
Educational Trust Fund	$14,141.00	34,833.00
Volunteer Service Fund	$3,267.00	7,532.00
MS Burn Care Fund	$22,400.00	48,509.00
Dept. of the Military	$47,289.00	83,793.50
MS Wildlife, Fisheries and Parks Foundation	12,300.00	26,397.00
Total Checkoffs	$109,939.00	$229,874.00

GAMING AND SEVERANCE TAXES

MISSISSIPPI DEPARTMENT OF REVENUE

ANNUAL REPORT
Fiscal Year 2010

TAX REVENUES FROM GAMING

Fiscal Year 2010 Compared with Fiscal Year 2009

COLLECTION MONTH	FISCAL YEAR 2010			
	GENERAL FUND TRANSFER	BOND SINKING FUND	TRANSFER TO LOCAL GOVERNMENTS	TOTALS
JULY	$12,588,692.67	$3,000,000.00	$8,087,005.73	$23,675,698.40
AUGUST	16,383,628.63	3,000,000.00	9,940,748.43	29,324,377.06
SEPTEMBER	11,054,674.80	3,000,000.00	6,876,352.70	20,931,027.50
OCTOBER	11,157,376.75	3,000,000.00	6,961,559.72	21,118,936.47
NOVEMBER	13,056,570.12	3,000,000.00	7,834,643.27	23,891,213.39
DECEMBER	10,916,330.35	3,000,000.00	6,736,040.21	20,652,370.56
JANUARY	10,726,743.24	3,000,000.00	7,181,817.08	20,908,560.32
FEBRUARY	11,434,790.57	3,000,000.00	7,082,746.50	21,517,537.07
MARCH	18,787,022.65	3,000,000.00	10,651,534.82	32,438,557.47
APRIL	11,959,798.74	3,000,000.00	7,398,067.91	22,357,866.65
MAY	11,402,881.34	3,000,000.00	7,205,337.93	21,608,219.27
JUNE	15,730,783.15	3,000,000.00	9,867,590.67	28,598,373.82
TOTALS	$155,199,293.01	$36,000,000.00	$95,823,444.97	$287,022,737.98

COLLECTION MONTH	FISCAL YEAR 2009			
	GENERAL FUND TRANSFER	BOND SINKING FUND	TRANSFER TO LOCAL GOVERNMENTS	TOTALS
JULY	$16,012,129.48	$3,000,000.00	$9,599,303.96	$28,611,433.44
AUGUST	14,576,724.25	3,000,000.00	8,829,571.53	26,406,295.78
SEPTEMBER	16,103,120.33	3,000,000.00	9,614,348.66	28,717,468.99
OCTOBER	12,249,502.92	3,000,000.00	7,497,799.78	22,747,302.70
NOVEMBER	12,033,178.07	3,000,000.00	7,342,749.76	22,375,927.83
DECEMBER	14,886,527.16	3,000,000.00	8,632,442.83	26,518,969.99
JANUARY	13,453,413.17	3,000,000.00	8,530,451.48	24,983,864.65
FEBRUARY	13,175,236.63	3,000,000.00	7,874,502.49	24,049,739.12
MARCH	18,386,869.42	3,000,000.00	10,410,745.28	31,797,614.70
APRIL	12,565,201.79	3,000,000.00	7,676,839.15	23,242,040.94
MAY	12,682,553.64	3,000,000.00	7,789,406.48	23,471,960.12
JUNE	16,258,361.81	3,000,000.00	9,943,001.20	29,201,363.01
TOTALS	$172,382,818.67	$36,000,000.00	$103,741,162.60	$312,123,981.27

GAS, OIL AND TIMBER SEVERANCE TAX PAYMENTS
FISCAL YEAR ENDING JUNE 30, 2010

COUNTY	GAS PAYMENTS	OIL PAYMENTS	TIMBER PAYMENTS	TOTAL
ADAMS	$19,816.76	$544,349.04	$3,679.00	$567,844.80
ALCORN			2,641.00	2,641.00
AMITE	18,467.40	313,729.48	26,886.00	359,082.88
ATTALA			14,245.00	14,245.00
BENTON			1,640.00	1,640.00
BOLIVAR			1,157.00	1,157.00
CALHOUN			9,160.00	9,160.00
CARROLL			4,589.00	4,589.00
CHICKASAW	29,907.24	1,883.70	2,447.00	34,237.94
CHOCTAW			10,295.00	10,295.00
CLAIBORNE	4,421.51		9,270.00	13,691.51
CLARKE	10,943.03	449,336.00	23,610.00	483,889.03
CLAY	42,865.34	5,473.23	2,541.00	50,879.57
COAHOMA			222.00	222.00
COPIAH			20,942.00	20,942.00
COVINGTON	414,567.87	204,805.00	9,228.00	628,600.87
DESOTO			257.00	257.00
FORREST	193,951.61	180,783.73	4,239.00	378,974.34
FRANKLIN	1,812.44	356,628.73	13,715.00	372,156.17
GEORGE			4,893.00	4,893.00
GREENE	78,347.37	123,816.63	14,779.00	216,943.00
GRENADA			2,709.00	2,709.00
HANCOCK	21,718.69		4,553.00	26,271.69
HARRISON			1,777.00	1,777.00
HINDS	75,724.05	302,182.72	8,024.00	385,930.77
HOLMES		1,280.30	5,501.00	6,781.30
HUMPHREYS			97.00	97.00
ISSAQUENA			1,204.00	1,204.00
ITAWAMBA	1,982.91		8,143.00	10,125.91
JACKSON			2,894.00	2,894.00
JASPER	832,182.21	1,679,567.88	13,868.00	2,525,618.09
JEFFERSON	4,696.81	90,030.39	8,299.00	103,026.20
JEFFERSON DAVIS	1,595,435.86	247,931.42	9,462.00	1,852,829.28
JONES	119,698.43	1,172,411.02	12,071.00	1,304,180.45
KEMPER			21,410.00	21,410.00
LAFAYETTE			5,087.00	5,087.00
LAMAR	867,244.09	466,695.71	9,549.00	1,343,488.80
LAUDERDALE			19,011.00	19,011.00
LAWRENCE	164,281.61	92,192.44	13,375.00	269,849.05
LEAKE			13,319.00	13,319.00
LEE	15,971.79		1,172.00	17,143.79
LEFLORE		35,750.95	274.00	36,024.95
LINCOLN	577.22	1,289,146.96	14,579.00	1,304,303.18

GAS, OIL AND TIMBER SEVERANCE TAX PAYMENTS
FISCAL YEAR ENDING JUNE 30, 2010

COUNTY	GAS PAYMENTS	OIL PAYMENTS	TIMBER PAYMENTS	TOTAL
LOWNDES	17,900.97	4,597.90	2,333.00	24,831.87
MADISON		8,228.99	8,047.00	16,275.99
MARION	312,633.46	231,951.80	13,740.00	558,325.26
MARSHALL			2,795.00	2,795.00
MONROE	137,622.04	18,560.39	5,811.00	161,993.43
MONTGOMERY			8,640.00	8,640.00
NESHOBA			10,222.00	10,222.00
NEWTON			11,436.00	11,436.00
NOXUBEE			8,835.00	8,835.00
OKTIBBEHA	299,695.33		3,957.00	303,652.33
PANOLA			2,333.00	2,333.00
PEARL RIVER	112,746.43	39,079.80	8,206.00	160,032.23
PERRY	10,513.84	220,945.00	6,587.00	238,045.84
PIKE		681,410.45	7,305.00	688,715.45
PONTOTOC	8,482.51		2,743.00	11,225.51
PRENTISS			4,263.00	4,263.00
QUITMAN			12.00	12.00
RANKIN	223,627.13	84,930.58	9,829.00	318,386.71
SCOTT		16,874.91	9,229.00	26,103.91
SHARKEY			690.00	690.00
SIMPSON	37,277.84	319,641.82	11,557.00	368,476.66
SMITH	95,238.49	615,537.89	11,357.00	722,133.38
STONE	12,075.73		3,648.00	15,723.73
SUNFLOWER			28.00	28.00
TALLAHATCHIE			1,048.00	1,048.00
TATE			439.00	439.00
TIPPAH			4,204.00	4,204.00
TISHOMINGO			7,202.00	7,202.00
TUNICA			1,013.00	1,013.00
UNION			2,974.00	2,974.00
WALTHALL	125,542.11	48,722.61	10,776.00	185,040.72
WARREN	70,901.44	69,077.19	5,478.00	145,456.63
WASHINGTON			1,584.00	1,584.00
WAYNE	283,011.62	2,065,661.50	15,680.00	2,364,353.12
WEBSTER			9,658.00	9,658.00
WILKINSON	24,331.75	202,186.64	13,290.00	239,808.39
WINSTON			10,564.00	10,564.00
YALOBUSHA			5,868.00	5,868.00
YAZOO	512,388.86	960,418.00	3,296.00	1,476,102.86
TOTAL	**$6,798,603.79**	**$13,145,820.80**	**$603,490.00**	**$20,547,914.59**

PETROLEUM TAX

MISSISSIPPI DEPARTMENT OF REVENUE

ANNUAL REPORT
Fiscal Year 2010

AUTOMOTIVE GASOLINE TAX COLLECTIONS
TAX COLLECTED ON GASOLINE 18 CENTS
FISCAL YEAR ENDING JUNE 30, 2010

	GROSS GALLONS	EXEMPT SALES	2% ALLOWANCE	NET TAXABLE GALLONS	TAX	PENALTY	GOVERNMENT EXEMPTIONS	CREDIT	TOTAL COLLECTIONS
2009									
July	357,218,403	222,860,127	2,687,164	131,671,112	$23,700,808	$14,517	$186,804	$217,388	$23,311,134
August	354,318,420	216,814,660	2,750,069	134,753,691	24,255,664	12,914	166,906	141,139	23,960,533
September	356,212,775	223,465,121	2,654,952	130,092,702	23,416,686	22,183	184,044	893,542	22,361,283
October	329,009,861	205,305,689	2,474,083	121,230,089	21,822,589	6,839	165,548	455,333	21,208,547
November	310,596,173	182,506,814	2,561,793	125,527,566	22,594,962	26,671	162,779	272,215	22,186,639
December	348,238,296	223,315,549	2,498,459	122,424,288	22,036,372	8,730	166,559	41,274	21,837,269
2010									
January	342,244,922	211,787,444	2,609,150	127,848,328	23,012,699	14,923	136,759	442,976	22,447,888
February	301,876,733	173,115,613	2,575,221	126,184,635	22,716,074	8,035	157,019	399,916	22,167,174
March	354,014,093	232,520,488	2,429,872	119,063,433	21,431,474	6,912	153,232	528,672	20,756,481
April	350,381,911	196,084,339	3,085,949	151,211,623	27,218,092	37,955	183,204	924,522	26,148,322
May	351,072,923	205,780,849	2,905,842	142,386,232	25,629,522	8,437	164,216	607,748	24,865,994
June	362,832,307	211,926,397	3,018,316	147,897,594	26,621,567	7,963	189,264	451,450	25,988,816
Total	**4,118,016,817**	**2,505,483,090**	**32,250,870**	**1,580,291,293**	**284,456,509**	**176,079**	**2,016,333**	**5,376,175**	**$277,240,080**

SPECIAL FUEL TAX COLLECTIONS
SPECIAL FUEL DISTRIBUTORS
FISCAL YEAR ENDING JUNE 30, 2010

	DYED DIESEL & KEROSENE (5.75 CENTS)		FUEL OIL (5.75 CENTS)		UNDYED DIESEL FUEL (18 CENTS)		JET FUEL (5.25 CENTS)		DYED DIESEL FUEL (12.25 CENTS)						
	GALLONS	TAX	GALLONS	TAX	GALLONS	TAX	GALLONS	TAX	GALLONS	TAX	PENALTY	GOVERNMENT EXEMPTIONS	CREDIT UNDYED DIESEL FUEL	AUTHORIZED CREDITS	TOTAL
2009															
July	14,738,138	$847,443	917	$53	48,669,236	$8,761,693	2,747,241	$144,230	92,420	$11,321	$5,594	$93,845	-	$61,424	$9,615,065
August	11,132,937	640,144	-	-	47,907,634	8,623,374	2,666,597	139,996	177,764	21,776	10,540	80,523	-	8,031	9,347,277
September	10,532,016	605,591	-	-	48,705,684	8,767,023	2,583,479	135,633	224,507	27,502	2,830	115,992	-	3,540	9,419,047
October	9,812,715	564,231	10	1	47,400,457	8,532,082	2,116,355	111,109	218,029	26,709	3,479	121,670	-	53,829	9,062,111
November	7,126,267	409,760	-	-	50,707,716	9,127,389	2,271,423	119,250	156,402	19,159	9,061	106,821	-	15,114	9,562,685
December	9,749,804	560,614	-	-	45,679,201	8,222,256	1,902,697	99,892	262,815	32,195	2,628	104,727	-	8,371	8,804,487
2010															
January	5,569,387	320,240	-	-	45,995,084	8,279,115	2,425,357	127,331	61,944	7,588	41,966	88,755	-	81,342	8,606,143
February	5,831,634	335,319	-	-	45,595,888	8,207,260	1,832,333	96,198	151,733	18,587	6,836	98,684	-	21,228	8,544,287
March	6,630,315	381,243	54	3	45,413,736	8,174,472	2,261,384	118,723	114,206	13,990	7,459	109,063	-	150,243	8,436,586
April	12,231,758	703,326	-	-	52,452,293	9,441,413	2,707,614	142,150	188,750	23,122	3,334	125,120	-	3,188	10,185,037
May	13,298,685	764,675	64	4	51,746,157	9,314,308	2,514,916	132,033	290,268	35,558	2,157	127,270	-	16,675	10,104,789
June	12,105,591	696,072	54	3	50,435,064	9,078,310	3,360,957	176,450	174,065	21,323	2,402	136,338	-	25,512	9,812,710
Total	**118,759,247**	**$6,828,658**	**1,099**	**$63**	**580,708,150**	**$104,528,697**	**29,390,353**	**$1,542,994**	**2,112,903**	**$258,831**	**$98,285**	**$1,308,808**	**$0**	**$448,498**	**$111,500,223**

SPECIAL FUEL TAX COLLECTIONS
CONTRACTOR'S DIRECT PAY PERMITS
FISCAL YEAR ENDING JUNE 30, 2010

	DYED DIESEL & KEROSENE (5.75 CENTS)		FUEL OIL (5.75 CENTS)		UNDYED DIESEL FUEL (18 CENTS)		DYED DIESEL FUEL (12.25 CENTS)			CREDIT UNDYED	AUTHORIZED	
	GALLONS	TAX	GALLONS	TAX	GALLONS	TAX	GALLONS	TAX	PENALTY	DIESEL FUEL	CREDITS	TOTAL
2009												
July	196,413	$11,294	11,608	$667	217,127	$39,083	122,862	$15,051	$85	$13,278	$0	$52,902
August	167,357	9,623	22,844	1,314	156,533	28,176	150,038	18,380	0	13,445	0	44,047
September	127,687	7,342	16,461	947	150,716	27,129	123,777	15,163	14	11,815	0	38,778
October	108,492	6,238	28,295	1,627	164,815	29,667	87,188	10,681	0	12,739	757	34,716
November	196,321	11,288	20,381	1,172	130,198	23,436	85,300	10,449	248	8,079	0	38,514
December	160,195	9,211	17,133	985	109,151	19,647	232,088	28,431	5,897	10,504	0	53,667
2010												
January	65,313	3,756	17,340	997	98,151	17,667	32,996	4,042	0	7,694	0	18,768
February	57,378	3,299	23,340	1,342	58,349	10,503	32,598	3,993	0	2,634	0	16,504
March	37,788	2,173	18,802	1,081	50,746	9,134	32,638	3,998	188	722	0	15,852
April	195,668	11,251	13,806	794	104,449	18,801	102,752	12,587	56	13,457	0	30,031
May	174,612	10,040	33,577	1,931	146,980	26,456	128,737	15,770	0	11,261	0	42,936
June	173,790	9,993	18,129	1,042	138,580	24,944	82,966	10,163	36	12,014	0	34,165
Total	**1,661,014**	**$95,508**	**241,716**	**$13,899**	**1,525,795**	**$274,643**	**1,213,940**	**$148,708**	**$6,523**	**$117,642**	**$757**	**$420,881**

TAX COLLECTED
COMPRESSED GAS
FISCAL YEAR ENDING JUNE 30, 2010

	TAXABLE (35 CENTS)		HIGHWAY USE (16 3/4 CENT)		NATURAL GAS HWY (18 CENTS)		TOTAL		GOVERNMENTAL		TOTAL	COMPRESSED GAS
	GALLONS	TAX	GALLONS	TAX	GALLONS	TAX	TAX	PENALTY	EXEMPTIONS	CREDIT	PAID	DECAL FEES
2009												
July	3,849,902	$13,475	1,789	$300	10	$2	$13,776	$28	$0	$0	$13,804	$25,969
August	5,395,305	18,884	2,527	423	42	8	19,314	263	7	123	19,447	3,135
September	5,137,737	17,982	2,046	343	23	4	18,329	0	0	7	18,322	4,395
October	8,473,768	29,658	4,051	679	19	3	30,340	3	42	0	30,302	495
November	9,061,654	31,716	1,711	287	312	56	32,059	28	0	0	32,086	1,030
December	11,668,389	40,839	3,698	619	183	33	41,492	0	30	0	41,462	9,255
2010												
January	19,563,061	68,471	2,903	486	351	63	69,020	19	28	0	69,011	113
February	22,424,175	78,358	4,829	809	8,318	1,497	80,664	504	29	0	81,140	780
March	26,464,520	92,626	4,899	821	297	53	93,500	622	28	0	94,094	1,985
April	12,482,588	43,689	2,611	437	304	55	44,181	54	0	0	44,235	2,550
May	7,305,861	25,571	3,373	565	363	65	26,201	0	20	0	26,181	1,395
June	3,876,576	13,568	2,230	373	83	15	13,956	5	0	0	13,962	450
Total	**135,703,536**	**$474,836**	**36,667**	**$6,142**	**10,305**	**$1,855**	**$482,832**	**$1,526**	**$183**	**$129**	**$484,047**	**$51,553**

TAX COLLECTED ON AVIATION GASOLINE 6.4 CENTS PER GALLON
FISCAL YEAR ENDING JUNE 30, 2010

	GROSS GALLONS	EXEMPT SALES	2% ALLOWANCE	NET TAXABLE GALLONS	TAX	PENALTY	GOVERNMENTAL EXEMPTIONS	CREDIT	TOTAL COLLECTIONS
2009									
July	379,262	186,989	3,847	188,426	$12,059	$0	$466	$3,242	$8,351
August	363,790	185,373	3,569	174,848	11,190	0	265	2,228	8,697
September	376,593	195,649	3,619	177,325	11,349	0	618	61	10,670
October	438,044	212,180	4,517	221,347	14,166	0	637	711	12,819
November	298,264	161,526	2,734	134,004	8,576	0	471	370	7,736
December	229,203	107,102	2,442	119,659	7,658	0	459	459	6,740
2010									
January	235,921	141,381	1,890	92,650	5,930	0	0	869	5,061
February	613,844	205,439	8,168	400,237	25,615	0	428	2,911	22,276
March	224,800	186,768	761	37,271	2,385	0	608	204	1,573
April	299,855	225,432	1,489	72,934	4,668	0	169	0	4,498
May	64,795	231,310	(3,331)	(163,184)	(10,444)	0	1,174	0	(11,618)
June	590,480	204,679	7,717	378,084	24,197	0	0	0	24,197
Total	**4,114,851**	**2,243,828**	**37,422**	**1,833,601**	**$117,350**	**$0**	**$5,295**	**$11,056**	**$101,000**

NATURAL GAS, COMPRESSED GAS, LOCOMOTIVE FUEL COLLECTIONS
FISCAL YEAR ENDING JUNE 30, 2010

	JULY 2009	AUGUST 2009	SEPTEMBER 2009	OCTOBER 2009	NOVEMBER 2009	DECEMBER 2009	JANUARY 2010	FEBRUARY 2010	MARCH 2010	APRIL 2010	MAY 2010	JUNE 2010	TOTAL COLLECTIONS
Natural Gas Used 3 Cents\MCF	2,589,979	1,944,551	1,946,068	1,893,578	1,314,955	2,276,939	2,170,905	1,970,051	3,727,146	2,045,603	1,975,648	2,411,140	26,266,563
Tax on Natural Gas 3 Cents\MCF	$77,699	59,337	58,382	56,807	39,449	68,308	65,127	59,102	111,814	61,368	59,269	72,334	$788,997
Natural Gas Used 12 Cents\MCF	83,272	122,643	79,092	147,832	91,251	156,175	142,306	94,913	130,750	82,805	131,816	130,484	1,393,339
Tax on Natural Gas 12 Cents\MCF	$9,993	14,717	9,491	17,740	10,950	18,741	17,077	11,390	15,690	9,937	15,818	15,658	$167,200
Compressed Gas Used 1/2 Cent Gallon	25,592	1,586	17,362	1,042	15,326	65,576	64,656	100	40,298	676,850	28,138	6,006	942,532
Tax on Compresed Gas 1/2 Cent Gallon	$128	8	87	5	77	328	323	1	201	3,384	141	30	$4,713
Compressed Gas Used 2 Cents Gallon	21,657	23,420	23,766	32,687	15,305	35,919	28,873	33,490	44,025	30,384	33,864	19,057	342,447
Tax on Compressed Gas 2 Cents Gallon	$433	468	475	654	306	718	577	670	880	608	677	381	$6,849
Locomotive Fuel Used 3/4 Cents Gallon	1,799,349	1,722,856	1,855,483	1,814,503	1,313,801	1,663,769	2,631,835	1,976,445	1,690,716	2,009,475	1,735,050	1,548,368	21,761,650
Tax on Locomotive Fuel 3/4 Cents Gallon	$13,495	12,921	13,916	13,609	9,853	12,478	19,379	14,823	12,680	15,071	13,013	11,613	$162,852
Total Tax	$101,748	86,452	82,351	88,815	60,635	100,574	102,843	85,985	141,267	90,368	88,918	100,016	$1,129,971
Penalty	$72	18	36	8	24	45	44	16	57	68	7	25	$421
Credit	$0	0	3	5	0	501	4	0	2	359	0	3	$876
Total Collections	**$101,820**	**$86,469**	**$82,385**	**$88,817**	**$60,659**	**$100,118**	**$102,883**	**$86,001**	**$141,322**	**$90,077**	**$88,925**	**$100,039**	**$1,129,515**

TAX COLLECTED ON CRANKCASE LUBRICATING OIL 8 CENTS
FISCAL YEAR ENDING JUNE 30, 2010

	NET TAXABLE GALLONS	TAX	PENALTY	CREDIT	TOTAL COLLECTIONS
2009					
July	1,004,412	$80,353	$15	$0	$80,368
August	953,765	76,301	12	0	76,313
September	950,938	76,075	15	34	76,057
October	926,885	74,151	16	18	74,148
November	913,053	73,044	63	20	73,088
December	820,872	65,670	12	1	65,680
2010					
January	838,124	67,050	93	42	67,101
February	761,293	60,900	18	101	60,817
March	974,339	77,947	449	17	78,380
April	1,109,748	88,780	30	187	88,623
May	973,278	77,862	13	88	77,786
June	1,025,787	82,063	20	2	82,081
Total	**11,252,494**	**$900,196**	**$757**	**$511**	**$900,441**

ENVIRONMENTAL PROTECTION FEES COLLECTED
(COLLECTED AT 4/10 CENTS PER GALLON)
FISCAL YEAR ENDING JUNE 30, 2010

	JULY 2009	AUGUST 2009	SEPTEMBER 2009	OCTOBER 2009	NOVEMBER 2009	DECEMBER 2009	JANUARY 2010	FEBRUARY 2010	MARCH 2010	APRIL 2010	MAY 2010	JUNE 2010	TOTAL COLLECTIONS
Auto Gasoline Gallons	13	0	0	0	(6,820)	0	0	0	0	295	10,279	0	3,767
Fees on Auto Gasoline	$0	0	0	0	(27)	0	0	0	0	1	41	0	$15
Aviation Gasoline Gallons	0	0	0	0	0	0	0	0	0	0	(16,655)	0	(16,655)
Fees on Aviation Gasoline	$0	0	0	0	0	0	0	0	0	0	(67)	0	($67)
Diesel & Kerosene Gallons	0	0	0	23,895	0	0	0	2,889,360	0	0	0	0	2,913,255
Fees on Diesel & Kerosene	$0	0	0	96	0	0	0	11,557	0	0	0	0	$11,653
Fuel Oil Gallons	0	0	0	0	0	0	0	0	0	0	0	0	0
Fees on Fuel Oil	$0	0	0	0	0	0	0	0	0	0	0	0	$0
Undyed Diesel Gallons	0	0	0	0	0	0	0	0	0	0	0	0	0
Fees on Undyed Diesel	$0	0	0	0	0	0	0	0	0	0	0	0	$0
Jet Fuel Gallons	0	0	0	0	0	0	0	0	0	0	0	0	0
Fees on Jet Fuel	$0	0	0	0	0	0	0	0	0	0	0	0	$0
Total Fees	**$0**	**0**	**0**	**96**	**(27)**	**0**	**0**	**11,557**	**0**	**1**	**(26)**	**0**	**$11,601**
Penalty	0	0	0	0	0	0	0	0	0	263	16	0	$280
Credit	0	0	0	0	0	0	0	0	0	0			$0
Total Collections	**$0**	**$0**	**$0**	**$96**	**($27)**	**$0**	**$0**	**$11,557**	**$0**	**$264**	**($9)**	**$0**	**$11,881**

The Environmental Protection Fee was suspended during this time due to the fund exceeding $10,000,000. Section 49-17-407 (2a, b) Fees collected were due for periods prior to the suspension.

SEAWALL TAX COLLECTIONS
FISCAL YEAR ENDING JUNE 30, 2010

	HARRISON COUNTY		JACKSON COUNTY		HANCOCK COUNTY	
	GALLONS	TAX	GALLONS	TAX	GALLONS	TAX
2009						
July	9,964,062	$297,312	5,972,031	$179,161	2,155,585	$64,668
August	9,954,013	298,620	5,868,474	176,054	2,079,921	62,398
September	9,577,745	287,380	6,459,884	163,880	1,928,856	57,866
October	9,797,945	293,938	5,460,998	163,830	1,670,934	50,128
November	9,333,961	280,019	5,428,713	162,861	1,864,313	52,435
December	8,682,946	260,399	4,992,827	149,785	1,805,776	51,106
2010						
January	8,948,205	268,446	5,058,277	151,757	1,943,653	57,149
February	9,017,228	270,517	4,813,119	144,393	1,990,845	59,725
March	8,461,694	253,791	4,868,364	146,051	1,867,421	56,023
April	9,567,929	282,009	5,414,782	157,274	2,168,801	65,064
May	9,291,386	278,592	5,340,399	160,212	1,836,734	55,102
June	8,805,728	264,172	5,445,250	163,338	2,228,201	66,846
Total	**111,402,842**	**$3,335,195**	**65,123,118**	**$1,918,596**	**23,541,040**	**$698,509**

INTERNATIONAL FUEL TAX AGREEMENT COLLECTIONS
FISCAL YEAR ENDING JUNE 30, 2010

	DIESEL FUEL		GASOLINE		CNG		PENALTY &			
	GALLONS	AMOUNT	GALLONS	AMOUNT	GALLONS	AMOUNT	INTEREST	ADJUSTMENTS	AUDITS	TOTAL
2009										
July	$284,665	$62,747	$0	$0	$0	$0	$11,659	$26,473	$27	$100,907
August	(4,500,269)	(742,676)	0	0	0	0	35,983	2,634	78	(703,981)
September	(4,267,768)	(764,718)	0	0	0	0	3,862	1,219	391	(759,246)
October	775,159	140,956	0	0	0	0	4,040	13,407	88	158,490
November	(3,952,544)	(737,425)	0	0	0	0	4,610	5,776	(50)	(727,089)
December	(3,869,401)	(690,372)	0	0	0	0	3,224	8,885	41	(678,223)
2010										
January	(1,685,236)	(304,515)	0	0	0	0	5,245	33,865	122	(265,284)
February	(1,763,391)	(217,345)	0	0	0	0	109	(14)	(23)	(217,272)
March	(6,121,203)	(1,102,017)	0	0	0	0	4,002	(6,310)	(3,558)	(1,107,883)
April	(645,981)	(110,852)	0	0	0	0	7,005	(421)	(14)	(104,282)
May	(658,465)	(126,724)	0	0	0	0	(1,075)	0	(29)	(127,828)
June	(5,291,750)	(951,303)	0	0	0	0	12,321	(9,059)	98	(947,943)
Total	**(31,696,184)**	**($5,544,244)**	**$0**	**$0**	**$0**	**$0**	**$90,985**	**$76,454**	**($2,831)**	**($5,379,636)**

PETROLEUM TAX DISTRIBUTION TO COUNTIES

	Fiscal Year Ending June 30, 2010				Fiscal Year Ending June 30, 2009			
COUNTY	MUNICIPAL SHARE	COUNTY SHARE	SURPLUS	TOTAL	MUNICIPAL SHARE	COUNTY SHARE	SURPLUS	TOTAL
ADAMS	$8,078	$181,922	$285,737	$475,737	$8,078	$181,922	$309,713	$499,713
ALCORN	8,325	181,675	275,602	465,602	8,325	181,675	298,728	488,728
AMITE	1,156	188,844	272,751	462,751	1,156	188,844	295,638	485,638
ATTALA	4,060	185,940	291,602	481,602	4,060	185,940	316,070	506,070
BENTON	811	189,189	198,614	388,614	811	189,189	163,926	353,926
BOLIVAR	10,800	179,200	378,635	568,635	10,800	179,200	410,406	600,406
CALHOUN	3,258	186,742	251,508	441,508	3,258	186,742	272,612	462,612
CARROLL	983	189,017	246,197	436,197	983	189,017	255,957	445,957
CHICKASAW	4,502	185,498	249,200	439,200	4,502	185,498	269,372	459,372
CHOCTAW	1,529	188,471	205,917	395,917	1,529	188,471	180,499	370,499
CLAIBORNE	1,035	188,965	224,127	414,127	1,035	188,965	208,443	398,443
CLARKE	2,802	187,198	278,727	468,727	2,802	187,198	302,115	492,115
CLAY	6,832	183,168	240,062	430,062	6,832	183,168	249,390	439,390
COAHOMA	10,911	179,089	291,560	481,560	10,911	179,089	316,025	506,025
COPIAH	5,502	184,498	325,829	515,829	5,502	184,498	353,170	543,170
COVINGTON	2,200	187,800	233,411	423,411	2,200	187,800	232,340	422,340
DESOTO	35,528	154,472	503,706	693,706	35,528	154,472	545,972	735,972
FORREST	18,770	171,230	399,664	589,664	18,770	171,230	433,200	623,200
FRANKLIN	1,195	188,805	228,061	418,061	1,195	188,805	222,420	412,420
GEORGE	1,383	188,617	244,163	434,163	1,383	188,617	235,966	425,966
GREENE	1,100	188,900	268,864	458,864	1,100	188,900	271,421	461,421
GRENADA	8,369	181,631	246,224	436,224	8,369	181,631	265,066	455,066
HANCOCK	8,372	181,628	314,132	504,132	8,372	181,628	316,631	506,631
HARRISON	31,039	158,961	764,942	954,942	31,039	158,961	829,128	1,019,128
HINDS	26,549	163,451	996,853	1,186,853	26,549	163,451	1,080,499	1,270,499
HOLMES	5,268	184,732	301,079	491,079	5,268	184,732	326,343	516,343
HUMPHREYS	2,297	187,703	210,007	400,007	2,297	187,703	220,259	410,259
ISSAQUENA	447	189,553	182,768	372,768	447	189,553	130,613	320,613
ITAWAMBA	2,707	187,293	264,520	454,520	2,707	187,293	286,716	476,716
JACKSON	26,609	163,391	619,475	809,475	26,609	163,391	671,456	861,456
JASPER	1,861	188,139	276,565	466,565	1,861	188,139	299,771	489,771
JEFFERSON	1,261	188,739	223,791	413,791	1,261	188,739	208,640	398,640
JEFF. DAVIS	829	189,171	216,396	406,396	829	189,171	209,263	399,263
JONES	7,196	182,804	417,734	607,734	7,196	182,804	452,786	642,786
KEMPER	802	189,198	270,002	460,002	802	189,198	292,658	482,658
LAFAYETTE	7,013	182,987	329,262	519,262	7,013	182,987	356,890	546,890
LAMAR	4,316	185,684	306,309	496,309	4,316	185,684	319,244	509,244
LAUDERDALE	12,898	177,102	458,383	648,383	12,898	177,102	496,846	686,846
LAWRENCE	1,340	188,660	218,289	408,289	1,340	188,660	202,249	392,249
LEAKE	2,646	187,354	268,116	458,116	2,646	187,354	290,614	480,614
LEE	20,601	169,399	405,913	595,913	20,601	169,399	439,974	629,974
LEFLORE	9,624	180,376	319,906	509,906	9,624	180,376	346,750	536,750
LINCOLN	4,930	185,070	304,706	494,706	4,930	185,070	330,274	520,274
LOWNDES	11,972	178,028	373,551	563,551	11,972	178,028	404,896	594,896
MADISON	21,812	168,188	450,875	640,875	21,812	168,188	488,709	678,709
MARION	3,714	186,286	274,634	464,634	3,714	186,286	297,679	487,679
MARSHALL	5,151	184,849	331,646	521,646	5,151	184,849	359,474	549,474
MONROE	7,017	182,983	350,880	540,880	7,017	182,983	380,323	570,323
MONTGOMERY	3,970	186,030	210,902	400,902	3,970	186,030	200,448	390,448
NESHOBA	4,403	185,597	288,672	478,672	4,403	185,597	312,894	502,894
NEWTON	4,207	185,793	269,941	459,941	4,207	185,793	292,592	482,592
NOXUBEE	2,102	187,898	263,433	453,433	2,102	187,898	285,538	475,538
OKTIBBEHA	11,716	178,284	310,526	500,526	11,716	178,284	336,583	526,583
PANOLA	6,082	183,918	325,576	515,576	6,082	183,918	352,896	542,896
PEARL RIVER	6,582	183,418	390,598	580,598	6,582	183,418	423,374	613,374
PERRY	1,536	188,464	253,700	443,700	1,536	188,464	253,319	443,319
PIKE	8,533	181,467	290,109	480,109	8,533	181,467	314,452	504,452

PETROLEUM TAX DISTRIBUTION TO COUNTIES

	Fiscal Year Ending June 30, 2010				Fiscal Year Ending June 30, 2009			
COUNTY	MUNICIPAL SHARE	COUNTY SHARE	SURPLUS	TOTAL	MUNICIPAL SHARE	COUNTY SHARE	SURPLUS	TOTAL
PONTOTOC	3,918	186,082	269,925	459,925	3,918	186,082	292,575	482,575
PRENTISS	6,283	183,717	251,749	441,749	6,283	183,717	272,783	462,783
QUITMAN	2,522	187,478	204,438	394,438	2,522	187,478	221,592	411,592
RANKIN	23,356	166,644	580,620	770,620	23,356	166,644	629,340	819,340
SCOTT	5,678	184,322	294,890	484,890	5,678	184,322	319,635	509,635
SHARKEY	2,149	187,851	198,087	388,087	2,149	187,851	176,927	366,927
SIMPSON	4,123	185,877	288,952	478,952	4,123	185,877	313,198	503,198
SMITH	1,566	188,434	263,600	453,600	1,566	188,434	285,719	475,719
STONE	2,165	187,835	222,007	412,007	2,165	187,835	191,588	381,588
SUNFLOWER	9,741	180,259	327,554	517,554	9,741	180,259	355,040	545,040
TALLAHATCHIE	2,420	187,580	261,278	451,278	2,420	187,580	283,202	473,202
TATE	4,700	185,300	249,325	439,325	4,700	185,300	255,227	445,227
TIPPAH	4,256	185,744	245,475	435,475	4,256	185,744	257,994	447,994
TISHOMINGO	3,756	186,244	234,550	424,550	3,756	186,244	237,901	427,901
TUNICA	637	189,363	210,733	400,733	637	189,363	217,364	407,364
UNION	4,140	185,860	251,267	441,267	4,140	185,860	272,351	462,351
WALTHALL	1,074	188,926	219,094	409,094	1,074	188,926	214,603	404,603
WARREN	11,438	178,562	353,436	543,436	11,438	178,562	383,093	573,093
WASHINGTON	16,326	173,674	417,274	607,274	16,326	173,674	452,288	642,288
WAYNE	3,052	186,948	309,625	499,625	3,052	186,948	335,606	525,606
WEBSTER	2,008	187,992	208,159	398,159	2,008	187,992	189,731	379,731
WILKINSON	1,622	188,378	253,608	443,608	1,622	188,378	267,073	457,073
WINSTON	4,177	185,823	270,160	460,160	4,177	185,823	292,829	482,829
YALOBUSHA	2,989	187,011	224,220	414,220	2,989	187,011	224,598	414,598
YAZOO	6,669	183,331	349,577	539,577	6,669	183,331	378,910	568,910
TOTAL	**$547,296**	**$15,032,704**	**$25,153,955**	**$40,733,955**	**$547,296**	**$15,032,704**	**$26,540,397**	**$42,120,397**

Note: This schedule is based on diversion month, not collection month.

PETROLEUM TAX BUREAU
FISCAL YEAR ENDING JUNE 30, 2010

RECEIPTS

Gasoline Tax	$277,649,046
Special Fuel Tax	110,625,295
Interstate Fuel	(7,500,000)
Fuel Tax Collected at Scales	21,628
Compressed Gas I, II, III	66,410
Penalty for Misuse of Decals	0
Aviation Gasoline	109,429
Contractors Direct Permits	415,609
	381,387,417
Less Non-Highway Refunds	21,675
Subtotal	381,365,742
Environmental Protection	13,536
Penalty Dyed-Diesel Fuel	3,250
Decals and Permits	0
Compressed Gas 1/4 Cent	338,193
Compressed Gas 1/10 Cent	135,277
Use Tax	0
Lubricating Oil	893,266
Inventory	0
Bond Forfeiture	0
Natural Gas	965,203
Locomotive Fuel Railroad Revitalization Fund	164,158
Seawall Tax-Coast Counties	5,974,135
TOTAL RECEIPTS	**$389,852,760**

DISBURSEMENTS

Highway Bond Sinking Fund		$0
Mississippi Department of Transportation (MDOT)		275,108,796
State Aid Road Program		50,476,817
Harrison County Road Protection	1,768,071	
Hancock County Road Protection	369,321	
Jackson County Road Protection	1,008,280	
Road Protection Coast Counties		3,145,672
Municipal Aid		
MDOT Contribution	1,000,000	
County Contribution	547,295	
Total Municipal Aid		1,547,295
County Distribution 5/14ths - Motor Fuel Tax		41,573,099
Harrison County Seawall	3,362,983	
Hancock County Seawall	695,938	
Jackson County Seawall	1,915,214	
Total Seawall Tax		5,974,135
Mississippi Aeronautics Commission		1,607,328
Department of Marine Resources		3,050,000
Department of Environmental Quality		13,536
MS Propane Education		130,543
Penalty Dyed-Diesel Fuel		3,250
Fire Marshall's Office		338,193
Natural Gas General Fund		965,203
Collection Fees Compressed Gas		4,735
Reserve for Environmental Protection Refunds		0
Department of Wildlife, Fisheries and Parks		5,750,000
Locomotive Fuel Railroad Revitalization Fund		164,158
TOTAL DISBURSEMENTS		**$389,852,760**

Note: This schedule is based on Diversion month, not collection month.

PRIVILEGE TAX AND TITLE

MISSISSIPPI DEPARTMENT OF REVENUE

ANNUAL REPORT
Fiscal Year 2010

MOTOR VEHICLE LICENSING BUREAU
FISCAL YEAR ENDING JUNE 30, 2010

COLLECTIONS

Interstate (Apportioned) Vehicles		$54,022,344
Intrastate Vehicles		
Trucks, Trailers, & Buses (100% MS)	18,863,219	
Government and Sheriff Offices	42,935	
Dealers	818,146	
Regular Tags	33,610,835	
Special Fee Tags	9,398,935	
Total Intrastate Vehicles		62,734,070
TOTAL COLLECTIONS		**$116,756,414**

DISBURSEMENTS

Department of Transportation				$47,438,780
Department of Transportation (4-Lane Project)				15,239,597
Counties				25,526,380
General Fund				11,363,481
License Tag Acquisition Fund				360,464
Mississippi Department of Revenue				82,615
Mississippi Burn Care Fund				360,780
Mississippi Dept of Archives and History				579,101
Mississippi Trauma Care Fund				11,187,828
Special Tag Fees				
4-H Club Foundation, Inc.	$6,888	Mississippi Forestry Association	$19,944	
Adult Education Dept. of Rankin County	25,388	Mississippi Law Enforcement Assoc. Retired	5,376	
Afterschool Alliance of MS	912	Mississippi Loggers Association, Inc.	10,056	
Alpha Kappa Alpha Sorority	32,640	Mississippi Nurses Foundation	168,336	
Animal Care Fund	70,575	Mississippi State Equine Association	16,056	
Alpha Phi Alpha Fraternity	8,448	Mississippi Tennis Association	9,792	
Autism Awareness in MS	18,600	Mississippi Troopers Assoc, Inc.	5,616	
Bicycle Advocacy Group of MS	10,656	Mississippi Youth Soccer Association	8,160	
Blair E. Batson Children's Hospital	93,600	M W Stringer GL, F & A Mason, Prince Hall Affiliated	21,000	
Blues Heritage Fund	7,344	NASCAR	14,236	
Boy Scouts of America	7,128	National Rifle Association	2,304	
Breast Cancer Awareness	69,432	Oak Grove High School	11,160	
Cattleman's Association	53,181	Ocean Springs Athletic Foundation Tag	11,712	
Choose Life	227,184	Olive Branch High School	3,000	
Conservation Education	16,900	Omega Psi Phi Fraternity	13,128	
Delta Sigma Theta	37,920	Petal Education Foundation	14,088	
Delta Waterfowl Foundation	14,496	Phi Beta Sigma	6,600	
Down Syndrome Society	5,736	Profession of Pharmacy	7,488	
Diabetic Foundation of MS	6,864	Professional Hair Designers Inc.	22,488	
Ducks Unlimited	100,224	Race Plates	105,297	
Electric Power Associations	39,528	Rankin County School District	8,856	
Friends of the Med, Coahoma County	10,272	Ridgeland High School Athletic	6,960	
Gold Star	1,536	Seafood Fund	32,560	
Grand Lodge	24,072	Sons of Confederate Veterans	15,720	
Gulfport Police PAL	744	South Panola	8,064	
Habitat for Humanity	28,368	St. Jude Children's Research Hospital	48,384	
Honoring Veterans	14,664	Sunflower School	53,400	
Institute for Marine Mammal Studies	7,824	Tupelo Elvis Presley Fan Club	12,840	
Kapa Alpha	8,736	Universities & Colleges	1,541,286	
Knights of Columbus of Mississippi	5,352	Veterans Nursing Home Fund	257,028	
Mississippi Athletic Commission	15,336	Vietnam Veteran	13,140	
Mississippi Blood Services, Inc.	4,968	Wildlife Federation	9,240	
Mississippi Children's Museum	15,928	Wildlife Heritage	667,140	
Mississippi Comm Volunteer Service	2,616	Wildlife Turkey Federation	8,952	
Mississippi Department of Education	28,584	Zeta Phi Beta, Inc	16,392	
Mississippi Donate Life	5,424			
Total Special Tags				4,203,867
Mailing Fees				413,521
TOTAL DISBURSEMENTS				**$116,756,414**

INTERSTATE VEHICLE FEE AND TAX RECEIPTS
(APPORTIONED TRUCKS, TRAILERS, AND BUSES)
FISCAL YEAR ENDING JUNE 30, 2010

CLASSIFICATION	*NUMBER OF DECALS & PLATES*	*DECAL & PLATE FEES*	*PRIVILEGE TAX*	*TOTAL COLLECTIONS*
Carriers based in Mississippi:				
Privilege Tax			$11,417,700	$11,417,700
Additional Privilege (Schedule 2)			4,580,186	4,580,186
Penalties			53,442	53,442
Trauma Care Fund		$143,412		143,412
Decal and Plate Fees	36,491	340,884		340,884
Cab Cards	4,986	18,698		18,698
Mailing Fees		88,605		88,605
Total	41,477	$591,599	$16,051,328	$16,642,927
Carriers based in other states:				
Privilege Tax			26,165,592	26,165,592
Additional Privilege (Schedule 2)			11,213,825	11,213,825
Total			37,379,417	37,379,417
Totals	**41,477**	**$591,599**	**$53,430,745**	**$54,022,344**

INTRASTATE VEHICLE FEE AND TAX RECEIPTS
FISCAL YEAR ENDING JUNE 30, 2010

CLASSIFICATION	*NUMBER OF DECALS & PLATES*	*DECAL & PLATE FEES*	*PRIVILEGE TAX*	*TOTAL COLLECTIONS*
STATE ISSUED TAGS:				
Trucks, Trailers, & Buses (100% MS)	61,704			
Privilege		$ 587,143	$ 12,471,982	$ 13,059,125
Additional Privilege (Schedule 2)			5,247,556	5,247,556
Trauma Care Fund		231,064		231,064
Mailing Fees		324,916		324,916
Miscellaneous		558		558
Total	61,704	$ 1,143,681	$ 17,719,538	$ 18,863,219
Government Tags	4,111	39,713		39,713
Sheriff Office Tags	365	3,222		3,222
Dealer Tags	7,340	66,202	271,160	337,362
Dealer Permits	3,772		365,000	365,000
Temporary Tags	22,248		111,240	111,240
In-Transit Tags	2,197		4,394	4,394
Rental	3		150	150
Total State Issued Tags	101,740	$ 1,252,819	$ 18,471,482	$ 19,724,300
COUNTY ISSUED TAGS				
Regular Tags	2,022,930	33,610,835		33,610,835
Special Fee Tags	627,317	9,398,935		9,398,935
Total County Issued Tags	2,650,247	$ 43,009,770	$ -	$ 43,009,770
Totals	**2,751,987**	**$ 44,262,589**	**$ 18,471,482**	**$ 62,734,070**

COUNTY ISSUED TAGS DETAIL
NUMBER OF REGISTRATIONS
FISCAL YEAR ENDING JUNE 30, 2010

COUNTY ISSUED TAGS	***NUMBER DECALS & PLATES***
Regular Tags:	
Motorcycle	**46,876**
Passenger	**1,265,810**
Pickup	**526,081**
Trailer	**184,163**
Total Regular Tags	**2,022,930**

Special Tags:	
Active Forces Reserves	1,643
Afterschool Alliance of MS	40
Air Medal	151
AKA	1,282
Alpha Phi Alpha	327
Amateur Radio	947
Ambulance	394
American Legion	2
Antique	142,931
Autism Awareness	725
Bicycle Advocacy	416
Blair E. Batson Children's Hospital	3,591
Boy Scouts	289
Breast Cancer Awareness	2,676
Bronze Star	535
Cattleman's Foundation	2,574
Choose Life	8,815
Church Bus	6,015
Confederate Veteran	592
Delta Sigma Theta	1,506
Delta Waterfowl	553
Diabetics Foundation	1,530
Disabled	91,356
Disabled Veteran	5,469
Distinguished Flying Cross	88
Down Syndrome Awareness	220
Ducks Unlimited	3,791
Electric Power Assoc	1,572
4-H Club Foundation	262
Farm Property Carrier	17,029
Fire Fighter	2,864
Fleet	2,476
Forestry Association	759
Friends of the Med	400
Gold Star	68
Governor	2
Grand Lodge	964
Gulfport Police	44
Hearing Impaired	55
Hearse	457
Historical	437
Honoring Veterans	576
I Care for Animals	2,624
Kappa Alpha Psi	340
Killed in Action Surving Spouse	22
Knights of Columbus MS	210
Law Enforcement:	
Police	713
Sheriff	688
State	293
Legislative:	
House of Representatives-MS	28
House of Representatives-US	4
Senate-US	1
Lt. Govenor/Governor & Ex Gov/Lt. Gov	
M W Stringer Lodge	862
Medal of Honor	2
MS Blood Services	192
MS Children's Museum	207
MS Law Enforcement Officers Assoc	
MS Loggers Association	357
MS Nurses Foundation	6,499
MS State Equine Assoc	623
MS Tennis Association	384
NASCAR:	
Generic	1,017
Drivers	11,048
Robert Burroughs	62
National Guard	6,031
Oak Grove	441
Ocean Springs Atheletic Assoc	468

special tags continued	
Omega Psi Phi	517
Organ Donor	218
Pearl Harbor	20
Petal School District	532
Phi Beta Sigma	267
Prisoner of War (EX)	353
Profession of Pharmacy	289
Professional Hair Designers, Inc.	883
Property Carriers 10,000 LBS	67,760
Purple Heart	4,187
Rankin School Dist	345
Realtor's Association	1,068
Rental	7,969
Retired Armed Forces:	
Air Force	7,537
Army	6,974
Coast Guard	330
Marine	1,017
Merchant Marine	10
Navy	5,195
National Guard	3,107
Retired Armed Forces Reserve	360
Retired Law Enforcement	219
Retired Troopers	224
Ridgeland HS	257
School Bus	1,444
Silver Star	34
Soccer Association	324
Soil Conservation	624
South Panola School District	307
St. Jude Children's Research Hospital	1,886
Street Rod	822
Sunflower Schools	2,058
Support Teachers	1,139
Taxi	324
Universities and Colleges: In State	
Alcorn State University	2,031
Belhaven College	184
Delta State University	542
Jackson State University	3,623
Millsaps College	299
Mississippi College	431
Mississippi State University	14,566
Mississippi University for Women	181
Mississippi Valley State University	992
Rust College	193
Tougaloo College	691
University of Mississippi	13,804
University of Southern Mississippi	6,240
William Carey College	240
Universities and Colleges: Out of State	
Auburn University	574
Louisiana State University	1,571
University of Alabama	1,666
University of Memphis	658
Vanity	79,518
Veteran	7,466
Veteran of Foreign Wars	3
Vietnam Veteran	424
Volunteer	98
Wildlife:	
Bass	3,233
Butterfly	5,636
Deer	8,756
Eagle	967
Hummingbird	5,460
Mallard	2,279
Rabbit	1,376
Speckled Trout	1,405
Turkey	3,096
Wild Turkey Federation	343
Zeta Phi Beta	632
Total Special Tags	**627,317**
Total County Issued Tags	**2,650,247**

MOTOR VEHICLE REGISTRATIONS BY COUNTY
FISCAL YEAR ENDING JUNE 30, 2010

COUNTY	NUMBER
ADAMS	29,902
ALCORN	34,069
AMITE	15,927
ATTALA	18,995
BENTON	8,281
BOLIVAR	27,003
CALHOUN	15,105
CARROLL	11,876
CHICKASAW	16,580
CHOCTAW	8,772
CLAIBORNE	8,267
CLARKE	17,366
CLAY	18,015
COAHOMA	17,801
COPIAH	27,913
COVINGTON	20,137
DESOTO	147,627
FORREST	55,525
FRANKLIN	9,036
GEORGE	21,528
GREENE	11,041
GRENADA	20,714
HANCOCK	44,421
HARRISON	172,722
HINDS	184,923
HOLMES	15,162
HUMPHREYS	6,924
ISSAQUENA	1,511
ITAWAMBA	22,686
JACKSON	129,389
JASPER	17,987
JEFFERSON	7,129
JEFFERSON DAVIS	13,788
JONES	63,977
KEMPER	8,914
LAFAYETTE	35,296
LAMAR	49,821
LAUDERDALE	65,721
LAWRENCE	13,841
LEAKE	18,913
LEE	73,798
LEFLORE	22,741

COUNTY	NUMBER
LINCOLN	35,389
LOWNDES	53,462
MADISON	91,031
MARION	25,256
MARSHALL	34,832
MONROE	34,802
MONTGOMERY	10,589
NESHOBA	26,542
NEWTON	20,126
NOXUBEE	9,015
OKTIBBEHA	31,115
PANOLA	29,972
PEARL RIVER	55,077
PERRY	13,340
PIKE	37,255
PONTOTOC	28,547
PRENTISS	22,064
QUITMAN	6,208
RANKIN	142,963
SCOTT	25,792
SHARKEY	3,787
SIMPSON	26,210
SMITH	16,845
STONE	17,011
SUNFLOWER	18,853
TALLAHATCHIE	10,525
TATE	25,306
TIPPAH	21,377
TISHOMINGO	21,984
TUNICA	9,137
UNION	24,980
WALTHALL	14,821
WARREN	44,734
WASHINGTON	37,840
WAYNE	21,653
WEBSTER	10,478
WILKINSON	8,702
WINSTON	17,784
YALOBUSHA	12,332
YAZOO	21,367
TOTAL	**2,650,247**

ADDITIONAL PRIVILEGE TAX DISTRIBUTION
ON VEHICLES IN EXCESS OF 10,000 POUNDS
FISCAL YEAR ENDING JUNE 30, 2010

COUNTY	AMOUNT
ADAMS	$326,062
ALCORN	356,172
AMITE	162,371
ATTALA	229,180
BENTON	123,113
BOLIVAR	301,671
CALHOUN	184,738
CARROLL	127,245
CHICKASAW	198,809
CHOCTAW	77,431
CLAIBORNE	52,678
CLARKE	154,595
CLAY	184,072
COAHOMA	162,731
COPIAH	194,272
COVINGTON	254,714
DESOTO	958,233
FORREST	672,038
FRANKLIN	94,847
GEORGE	169,959
GREENE	105,464
GRENADA	206,612
HANCOCK	265,208
HARRISON	1,380,333
HINDS	2,015,883
HOLMES	139,886
HUMPHREYS	88,615
ISSAQUENA	51,258
ITAWAMBA	197,430
JACKSON	738,753
JASPER	170,818
JEFFERSON	47,641
JEFFERSON DAVIS	119,668
JONES	921,228
KEMPER	74,868
LAFAYETTE	223,521
LAMAR	362,778
LAUDERDALE	556,341
LAWRENCE	93,052
LEAKE	262,401
LEE	735,983
LEFLORE	244,710

COUNTY	AMOUNT
LINCOLN	$327,694
LOWNDES	569,924
MADISON	439,878
MARION	625,467
MARSHALL	289,224
MONROE	291,069
MONTGOMERY	112,189
NESHOBA	247,246
NEWTON	124,952
NOXUBEE	126,385
OKTIBBEHA	158,067
PANOLA	300,295
PEARL RIVER	349,687
PERRY	95,147
PIKE	428,224
PONTOTOC	251,948
PRENTISS	230,361
QUITMAN	71,636
RANKIN	2,193,528
SCOTT	302,434
SHARKEY	75,885
SIMPSON	186,676
SMITH	177,770
STONE	165,240
SUNFLOWER	245,597
TALLAHATCHIE	135,052
TATE	245,520
TIPPAH	208,656
TISHOMINGO	237,905
TUNICA	82,389
UNION	265,489
WALTHALL	161,422
WARREN	385,597
WASHINGTON	366,320
WAYNE	415,234
WEBSTER	88,027
WILKINSON	91,023
WINSTON	168,563
YALOBUSHA	113,688
YAZOO	187,590
TOTAL	**$25,526,380**

TITLE BUREAU
Fiscal Year Ending June 30, 2010

RECEIPTS		
	2010	**2009**
Title Fees	$3,267,645	$3,249,126
Fast Track Title Fees	1,328,133	1,219,136
Total Receipts	$4,595,778	$4,468,262

DISBURSEMENTS		
	2010	**2009**
Disbursements to General Fund	$4,566,302	$4,438,394
DOR Collection Fee	29,476	29,868
Total Disbursements	$4,595,778	$4,468,262

SALES TAX

MISSISSIPPI DEPARTMENT OF REVENUE

ANNUAL REPORT
Fiscal Year 2010

Total Gross Sales by Industry Group as Indicated by Gross Tax Collections Fiscal Year 2010

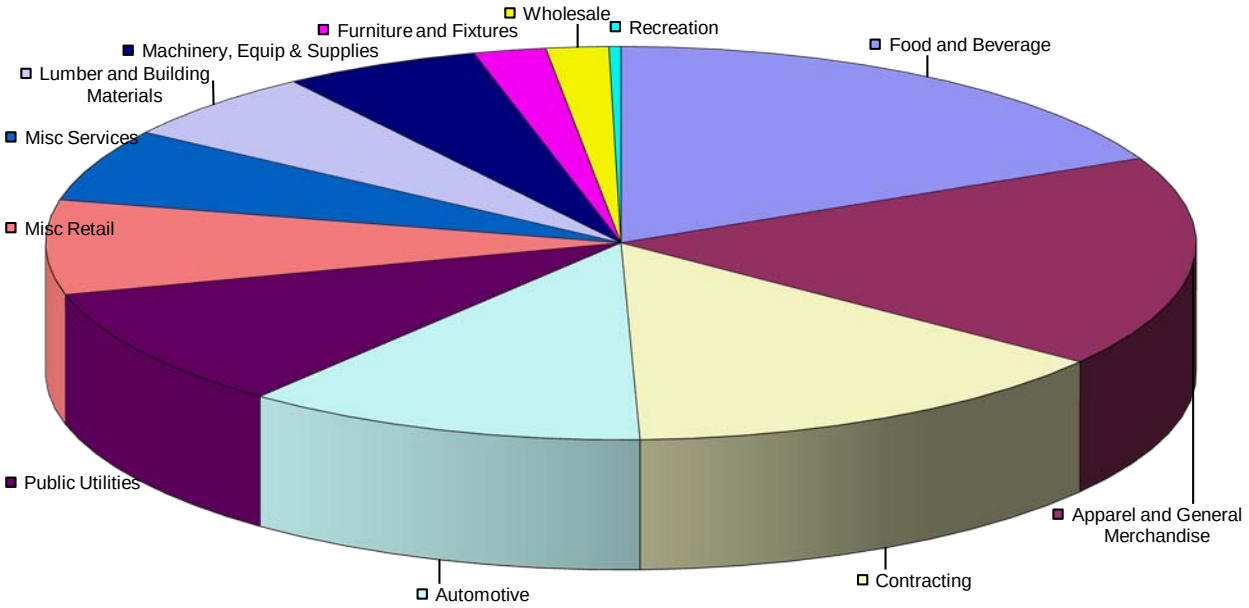

Total Gross Sales
$43,047,432,988

(gross sales figures shown below in billions)

- Food and Beverage $7.7 or 17.9%
- Apparel and General Merchandise $7.5 or 17.4%
- Contracting $6.1 or 14.1%
- Automotive $4.9 or 11.3%
- Public Utilities $4.3 or 10%
- Miscellaneous Retail $3.3 or 7.8%
- Miscellaneous Services $2.6 or 6%
- Lumber and Building Materials $2.5 or 5.8%
- Machinery, Equipment & Supplies $2.4 or 5.6%
- Furniture and Fixtures $0.9 or 2%
- Wholesale $0.8 or 1.8%
- Recreation $0.1 or 0.3%

Total Gross Sales by Industry Group
Comparison of Fiscal Years 2009 & 2010

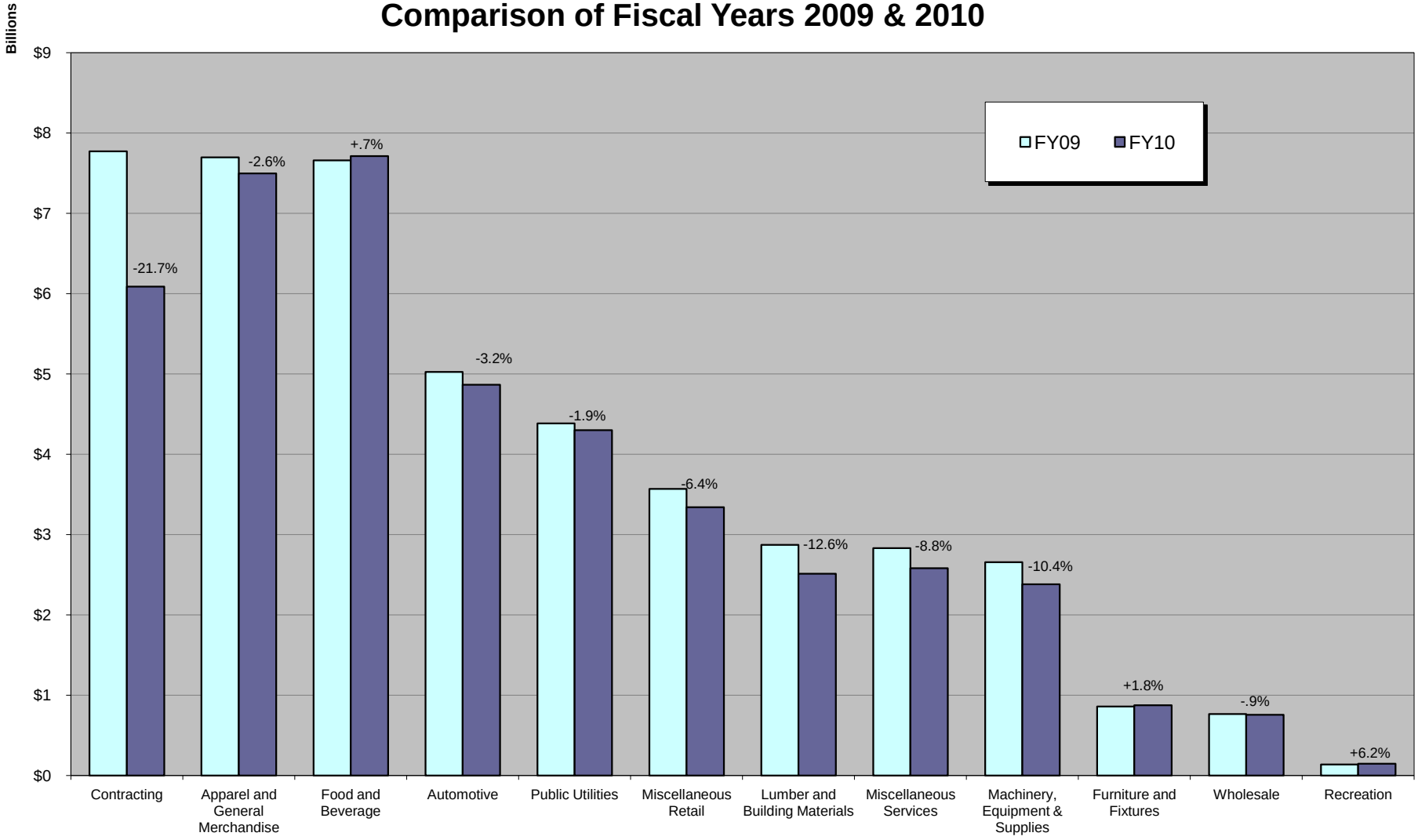

* See page 134 for footnote on statistics.

BASIC CLASSIFICATION OF SALES BY INDUSTRY GROUP
FISCAL YEAR ENDING JUNE 30, 2010

INDUSTRY GROUP	Number of Taxpayers	Gross Tax Collections	Gross Indicated Sales
AUTOMOTIVE			
Motor Vehicle - New Cars	288	$98,833,482	$1,976,678,976
Motor Vehicle - Used Cars	2,360	29,418,513	588,392,915
Trucks > 10,000 Lbs	5	1,658,886	55,304,511
Auto Repair - New Car Dealers		20,981,719	299,745,237
Auto Parts, Tires, and Accessories	1,617	51,324,852	733,229,365
Gasoline Service Stations	404	17,278,770	246,850,208
Motorcycle Dealers and Repair	194	6,616,984	94,532,572
Automotive Related, NEC	297	5,334,696	76,215,492
Trailer Dealers	347	3,725,062	53,219,965
Manufactured Homes		3,775,996	125,873,968
Aircraft Dealers	101	109,629	3,655,731
Automotive Parking Lots and Garages	40	549,467	7,849,869
Airport Parking Lots and Garages	5	672,778	9,611,136
Automotive Repair Shops	3,247	40,993,989	585,648,437
Car Washes	231	504,628	7,212,158
Total Automotive	**9,136**	**$281,779,451**	**$4,864,020,540**
MACHINERY, EQUIPMENT & SUPPLIES			
Industrial Equipment and Supplies	1,087	$19,855,397	$283,656,959
Manufacturing Machinery		9,097,009	606,541,745
Marine Equipment and Supplies	126	1,445,312	20,649,741
Oil Field Equipment and Supplies	212	10,875,434	155,365,200
Road and Construction Equipment and Supplies	120	6,922,764	98,899,427
Communication Equipment	993	29,950,603	427,875,751
Professional Hospital	566	9,200,279	131,437,499
Computer Equipment, Supplies and Repair	1,656	20,117,419	287,399,550
Farm Equipment - 7%	366	12,378,223	176,840,525
Farm Equipment - 3%		2,391,369	79,725,225
Farm Tractors		260,263	26,038,864
Welding and General Repair	809	6,054,067	86,497,969
Total Machinery, Equipment & Supplies	**5,935**	**$128,548,139**	**$2,380,928,455**
FOOD AND BEVERAGE			
Grocery Stores - General	578	$137,787,124	$1,968,394,624
Quick Stop Grocery Stores	3,443	122,494,055	1,749,936,864
Meat, Poultry, and Fish Products	249	2,653,381	37,910,482
Specialty Food Related	908	14,605,674	208,663,260
Restaurants and Cafes - Nonalcoholic	4,150	153,356,234	2,190,822,527
Restaurants and Cafes - Alcoholic	1,487	58,408,048	834,408,965
Concessions, Quick Food, Ice Cream Parlors	1,218	18,828,927	268,995,632
Liquor Stores - Bars Only	143	8,949,674	127,855,282
Liquor Stores - Package Stores	507	19,727,659	281,831,986
Beer Parlors	685	3,055,542	43,657,718
Total Food and Beverage	**13,368**	**$539,866,318**	**$7,712,477,340**
FURNITURE AND FIXTURES			
Furniture Stores	945	$28,923,095	$413,198,270
Appliance Stores	367	20,047,140	286,395,567
Music Stores	104	1,841,550	26,310,453
Business Furniture, Equipment, and Supplies	356	9,276,829	132,529,898
Appliance Repair Shops	35	268,334	3,834,225
Furniture Repair Shops	188	849,059	12,133,071
Total Furniture and Fixtures	**1,995**	**$61,206,007**	**$874,401,484**
APPAREL AND GENERAL MERCHANDISE			
Department Stores	1,169	$434,254,004	$6,203,629,162
Limited Price Variety	14	1,156,421	16,520,534
Automatic Merchandising	214	2,022,162	25,282,171
Direct Selling	266	3,645,691	52,083,694
General Merchandise, NEC	583	19,449,315	277,853,167
Men and Boys Clothing and Furniture	187	7,401,827	105,743,585
Ladies Ready - to - Wear Stores	758	20,561,035	293,736,029
Children's and Infant's Apparel	169	2,773,736	39,628,033
Shoe Stores	290	12,611,447	180,167,594
Apparel and Accessories	1,370	21,096,072	301,383,073
Total Apparel and General Merchandise	**5,020**	**$524,971,710**	**$7,496,027,042**

* See page 134 for footnote on statistics.

BASIC CLASSIFICATION OF SALES BY INDUSTRY GROUP
FISCAL YEAR ENDING JUNE 30, 2010

INDUSTRY GROUP	Number of Taxpayers	Gross Tax Collections	Gross Indicated Sales
LUMBER AND BUILDING MATERIALS			
Lumber and Other Building Materials	1,608	$117,203,017	$1,674,341,609
Saw Mills and Wood Preserving	59	265,349	3,792,093
Plumbing, Heating, and Air Conditioning	808	13,270,556	189,590,847
Electrical Work	217	7,772,347	111,039,185
Hardware Stores	202	12,166,950	173,820,524
Tin, Sheet Metal, and Steel (Inc. Fabricated Metal Prod.)	411	3,805,824	54,374,752
Fence Dealers	104	1,420,417	20,294,377
Tile Setting	34	217,741	3,111,536
Neon and Other Signs	224	1,839,877	26,287,803
Building Materials - Hardware	835	16,266,481	232,387,757
Monuments and Tombstones	171	1,497,528	21,398,675
Total Lumber and Building Materials	**4,673**	**$175,726,087**	**$2,510,439,158**
MISCELLANEOUS RETAIL			
Agricultural Services	32	$110,630	$1,581,115
Mining - Metal	4	6,437	92,084
Mining - Sand and Gravel	210	1,812,983	25,987,074
Drug Stores	570	23,516,317	335,959,465
Medical and Dental	440	5,829,692	83,286,422
Antique and Secondhand Stores	1,094	6,272,991	89,625,529
Book and Stationery Stores	700	18,841,241	269,168,407
Sporting Goods and Bicycle	769	20,795,648	297,090,412
Farm and Garden Supply	633	11,018,359	157,417,705
Jewelry Stores	409	6,941,306	99,168,326
Fuel and Ice Dealers	243	3,743,267	53,484,561
Miscellaneous Retail, NEC	11,030	97,935,331	1,399,095,970
Florists	939	6,336,804	90,539,675
Cigar Stores and Stands	141	7,861,417	112,307,483
Tobacco and Products		606,366	8,662,774
Camera and Photographic Supplies	766	2,794,705	39,933,334
Gift, Novelty, and Souvenir Shops	1,521	10,515,897	150,238,095
Printing and Publishing	555	4,461,735	63,746,789
Sales to Electric Power Associations		522,914	52,346,246
Advertising Specialties and Supplies	119	698,307	9,978,642
Total Miscellaneous Retail	**20,176**	**$230,622,347**	**$3,339,710,108**
MISCELLANEOUS SERVICES			
Oil and Gas Field Services	413	$13,134,075	$187,632,113
Burglar and Fire Alarms	326	4,771,520	68,179,174
Public Warehousing	105	1,811,590	25,882,328
Marina Services	32	658,440	9,407,422
Fixed Facilities, Air Transport	13	21,052	301,029
TV Cable Service	54	43,459,313	620,847,633
Phone Answering Service	63	733,425	10,479,179
Banking	64	221,324	3,162,208
Insurance Carriers	10	75,670	1,081,119
Hotels, Courts, and Motels	1,046	41,660,429	595,159,007
Trailer Parks	27	183,673	2,624,915
Laundries, Dry Cleaning	421	6,639,208	94,855,341
Shoe Repair Shops	30	144,128	2,059,923
Exterminating Services	302	5,648,778	80,703,701
Renting and Leasing - Non-transportation Equipment	1,642	38,838,445	554,845,427
Renting and Leasing - Transportation Equipment - 7%	588	9,822,232	140,320,767
Renting and Leasing - Transportation Equipment - 3%		2,297,858	76,602,233
Public Golf Courses	49	1,078,428	15,407,611
Public Tennis Courts	15	179,984	2,571,497
Public Swimming Pools		1,879	26,856
Medical and Other Health	388	3,215,122	45,935,308
Miscellaneous Services	515	2,941,481	42,025,806
Total Miscellaneous Services	**6,104**	**$177,538,054**	**$2,580,110,597**
WHOLESALE			
Soft Drinks*		928,400	13,264,415
Beer*	31	$32,914,886	$470,213,317
Distilled Alcoholic Beverage*	6	19,118,531	273,121,753
Total Wholesale	**37**	**$52,961,817**	**$756,599,485**

* See page 134 for footnote on statistics.

BASIC CLASSIFICATION OF SALES BY INDUSTRY GROUP
FISCAL YEAR ENDING JUNE 30, 2010

INDUSTRY GROUP	Number of Taxpayers	Gross Tax Collections	Gross Indicated Sales
PUBLIC UTILITIES			
Railroad Transportation	8	$6,259	$89,499
Intracity Bus Line		32,678	466,866
Trucking - Local and Long Distance	28	264,608	3,780,425
Water Transportation		51,232	731,884
Air Transportation	8	1,577	22,623
Transport Service	10	4,727	67,575
Telephone and Telegraph	319	149,441,069	2,717,122,006
Electric Company and Systems	21	41,647,065	594,975,966
Electric Power Associations - Sales	26	19,024,482	271,790,716
City Electric Systems	8	1,629,234	23,275,251
Gas Transportation and Distribution	48	6,016,845	85,965,423
City Gas Systems	7	186,158	2,660,178
Combination Utility Company	28	241,666	3,452,535
City Combined Companies	99	6,050,815	86,443,892
Water Supply	576	3,048,620	43,556,655
Industrial Fuel by Utilities		6,975,672	465,160,700
Total Public Utilities	**1,187**	**$234,622,707**	**$4,299,562,194**
CONTRACTING			
Drilling Oil and Gas Wells	54	$1,954,300	$55,838,184
General Building Contractors	2,080	91,508,633	2,614,538,748
Heavy Construction Contractors	3,091	81,867,098	2,339,065,411
Mechanical Contractors	1,584	16,555,021	236,512,478
Electrical Contractors	1,329	16,390,620	468,326,414
Insulation Contractors	331	3,000,748	42,871,946
Elevator or Escalator Service	29	167,539	2,393,891
Water Well Drilling	69	2,296,022	32,802,928
Excavating, Grading, and Landscaping	1,369	20,712,915	295,910,443
Total Contracting	**9,936**	**$234,452,896**	**$6,088,260,443**
RECREATION			
Motion Picture Shows	36	$4,421,524	$63,165,193
Nightclubs, Dance, Etc.	162	115,243	1,647,718
Bowling, Billiards, and Pool	112	1,196,939	17,100,973
Skating Rinks	26	248,123	3,545,867
Parks, Etc.	168	1,718,751	24,556,432
Race Tracks	27	100,160	1,431,493
College Athletics	15	2,132,632	30,466,644
Botanical Gardens, Zoos, Aquariums	10	(53,891)	(769,434)
Museums	13	262,561	3,751,256
Total Recreation	**569**	**$10,142,042**	**$144,896,142**
GRAND TOTAL	**78,136**	**$2,652,437,575**	**$43,047,432,988**

*Total gross collections are overstated by these wholesale amounts since they are included at the point of retail sales.

DIVERSIONS TO CITIES FROM SALES TAX COLLECTIONS
FISCAL YEAR 2010 COMPARED WITH FISCAL YEAR 2009

CITY	FISCAL YEAR 2010	FISCAL YEAR 2009
ABBEVILLE	$34,596.41	$27,508.37
ABERDEEN	812,169.88	890,868.36
ACKERMAN	277,801.70	291,557.85
ALCORN STATE U	15,652.88	19,576.15
ALGOMA	24,412.78	27,716.97
ALLIGATOR	8,826.64	9,323.88
AMORY	1,760,933.69	1,790,522.67
ANGUILLA	37,654.49	41,639.31
ARCOLA	21,364.42	22,836.57
ARTESIA	8,939.62	7,859.91
ASHLAND	131,431.69	143,226.48
BALDWYN	515,672.26	556,931.04
BASSFIELD	145,981.62	365,322.07
BATESVILLE	3,561,255.79	3,554,787.69
BAY SPRINGS	610,979.18	621,951.42
BAY ST LOUIS	1,192,220.00	1,669,804.35
BEAUMONT	88,543.66	94,713.58
BEAUREGARD	2,545.28	3,362.78
BELMONT	260,255.86	289,378.74
BELZONI	532,016.42	539,220.07
BENOIT	86,467.12	83,793.29
BENTONIA	167,170.93	173,624.58
BEULAH	4,795.92	5,226.12
BIG CREEK	6,656.44	7,103.36
BILOXI	10,025,875.46	10,572,878.96
BLUE MOUNTAIN	86,368.86	91,963.42
BLUE SPRINGS	28,648.07	34,405.63
BOLTON	109,444.84	134,891.45
BOONEVILLE	1,662,425.19	1,706,447.19
BOYLE	198,694.83	250,767.75
BRANDON	4,449,982.31	4,346,392.21
BRAXTON	12,152.03	13,020.06
BROOKHAVEN	4,915,434.23	5,172,359.50
BROOKSVILLE	104,211.30	107,784.32
BRUCE	443,904.54	432,282.57
BUDE	116,203.92	116,039.33
BURNSVILLE	141,752.49	161,542.27
BYHALIA	510,427.93	544,000.25
BYRAM	1,251,187.87	0.00
CALEDONIA	124,470.94	128,881.37
CALHOUN CITY	332,676.05	339,631.42
CANTON	2,037,756.13	2,224,362.59
CARROLLTON	67,538.97	48,832.18
CARTHAGE	1,492,500.92	1,552,626.08
CARY	16,833.42	19,292.81
CENTREVILLE	217,317.33	226,779.33
CHARLESTON	352,797.00	340,686.84
CHUNKY	5,129.87	7,098.45
CLARKSDALE	2,646,240.00	2,745,538.92
CLEVELAND	3,383,796.73	3,387,579.21
CLINTON	4,092,650.65	4,251,378.06
COAHOMA	4,881.58	7,745.98
COAHOMA COLLEG	3,573.29	2,247.22
COFFEEVILLE	121,096.75	116,640.69
COLDWATER	213,564.82	219,978.30
COLLINS	1,184,246.31	1,175,920.16
COLUMBIA	3,392,952.19	3,851,869.46
COLUMBUS	8,227,483.20	8,388,500.21
COMO	174,944.79	192,177.70
CORINTH	5,322,718.18	5,547,606.96
COURTLAND	15,559.99	17,058.55
CRAWFORD	14,620.59	11,586.56
CRENSHAW	47,696.16	43,444.04
CROSBY	11,189.27	10,510.08
CROWDER	19,557.20	17,244.35
CRUGER	5,397.60	5,979.40
CRYSTAL SPRINGS	619,591.65	685,556.48
D LO	42,608.53	39,583.10
D'IBERVILLE	5,174,527.01	4,431,002.52
DECATUR	140,504.68	140,175.87
DEKALB	250,948.15	268,580.58
DERMA	48,382.82	52,335.15
DODDSVILLE	2,512.71	2,340.03
DREW	150,398.82	161,914.17
DUCK HILL	36,428.88	30,898.31
DUMAS	11,402.49	14,486.29
DUNCAN	5,118.37	5,563.14
DURANT	308,132.17	319,716.73

CITY	FISCAL YEAR 2010	FISCAL YEAR 2009
EAST MS COLLEGE	$3,409.58	$2,652.53
ECRU	130,326.82	122,042.84
EDEN	620.81	623.21
EDWARDS	64,784.39	68,115.69
ELLISVILLE	809,190.82	890,265.57
ENTERPRISE	58,533.44	59,426.61
ETHEL	19,492.75	18,990.56
EUPORA	413,515.46	414,056.92
FALCON	1,575.04	1,613.45
FARMINGTON	54,356.31	75,595.21
FAULKNER	49,507.68	43,688.24
FAYETTE	179,443.10	220,363.90
FLORA	314,796.92	322,063.66
FLORENCE	592,684.99	613,069.86
FLOWOOD	9,089,833.02	8,847,688.22
FOREST	2,026,070.59	2,073,933.07
FRENCH CAMP	17,617.09	17,362.37
FRIARS POINT	32,867.69	30,980.21
FULTON	1,316,876.73	1,274,514.94
GATTMAN	1,106.70	1,344.55
GAUTIER	2,401,288.18	2,735,653.98
GEORGETOWN	35,117.31	36,608.01
GLEN	21,913.68	20,134.85
GLENDORA	6,028.48	5,971.05
GLOSTER	141,364.07	148,303.07
GOLDEN	68,723.34	65,385.79
GOODMAN	49,898.88	48,166.47
GREENVILLE	6,145,610.15	6,383,817.51
GREENWOOD	4,388,581.61	4,327,780.08
GRENADA	3,720,452.35	3,810,785.41
GULFPORT	19,049,886.72	20,577,858.20
GUNNISON	9,164.61	8,150.51
GUNTOWN	163,000.07	159,036.03
HATLEY	11,883.50	8,613.04
HATTIESBURG	19,719,721.42	20,941,138.54
HAZLEHURST	1,161,872.68	1,186,391.16
HEIDELBERG	468,003.06	485,079.66
HERNANDO	2,521,355.11	2,606,708.85
HICKORY	39,932.90	44,365.00
HICKORY FLAT	51,035.57	57,291.52
HINDS COMMUNITY	10,433.29	11,949.00
HOLLANDALE	170,704.41	182,805.56
HOLLY SPRINGS	1,158,340.55	1,226,252.36
HORN LAKE	3,681,297.13	3,796,238.29
HOULKA	103,060.10	97,232.10
HOUSTON	936,249.59	933,491.88
INDIANOLA	1,854,756.62	1,834,246.09
INVERNESS	46,384.12	55,075.78
ISOLA	45,531.22	49,963.24
ITTA BENA	132,003.17	151,643.34
IUKA	715,500.00	752,236.42
JACKSON	30,311,564.98	33,223,386.50
JONESTOWN	57,648.24	57,484.77
JUMPERTOWN	13,107.37	14,886.08
KILMICHAEL	73,837.76	80,409.74
KOSCIUSKO	1,942,216.39	2,014,485.98
KOSSUTH	22,611.14	23,999.72
LAKE	89,118.54	79,054.46
LAMBERT	34,612.62	34,011.49
LAUREL	8,213,453.50	9,063,084.62
LEAKESVILLE	281,778.24	288,739.47
LEARNED	5,709.90	7,725.51
LELAND	385,610.67	407,755.45
LENA	20,588.20	19,423.39
LEXINGTON	443,785.13	465,814.36
LIBERTY	225,728.33	265,272.45
LONG BEACH	1,358,280.40	1,397,391.44
LOUIN	24,934.47	32,354.43
LOUISE	15,205.60	17,143.76
LOUISVILLE	1,570,557.30	1,556,035.84
LUCEDALE	1,839,745.77	1,956,800.68
LULA	42,054.42	45,073.41
LUMBERTON	219,339.87	283,171.48
LYON	26,130.02	31,714.18
MABEN	63,176.07	65,129.20
MACON	517,992.23	503,425.15
MADISON	4,526,333.25	4,535,490.39
MAGEE	1,933,883.58	1,980,247.69

DIVERSIONS TO CITIES FROM SALES TAX COLLECTIONS
FISCAL YEAR 2010 COMPARED WITH FISCAL YEAR 2009

CITY	FISCAL YEAR 2010	FISCAL YEAR 2009
MAGNOLIA	380,019.48	325,103.49
MANTACHIE	167,877.80	182,179.78
MANTEE	26,321.70	23,857.83
MARIETTA	53,676.31	39,110.96
MARION	201,193.16	215,058.33
MARKS	247,905.75	252,276.59
MATHISTON	190,265.59	206,639.53
MAYERSVILLE	7,020.52	7,804.03
MCCOMB	5,097,795.41	5,476,011.96
MCCOOL	5,860.76	9,568.85
MCLAIN	57,413.85	45,977.46
MEADVILLE	112,086.17	116,723.58
MENDENHALL	623,330.45	628,806.57
MERIDIAN	13,551,392.61	13,952,152.86
MERIGOLD	58,430.66	58,782.65
METCALFE	14,861.36	9,930.67
MIZE	130,925.56	165,747.36
MONTICELLO	446,463.45	469,134.56
MONTROSE	8,747.92	8,988.84
MOORHEAD	82,688.57	76,046.80
MORGAN CITY	7,145.01	7,478.35
MORTON	457,793.17	453,318.17
MOSS POINT	1,756,798.78	1,718,767.72
MOUND BAYOU	48,820.11	45,850.32
MS GULFCOAST	5,747.42	5,096.96
MS STATE UNIV	294,889.55	240,114.36
MS VALLEY ST	11,908.29	13,548.95
MT OLIVE	106,029.54	103,072.18
MYRTLE	48,613.39	35,255.49
NATCHEZ	5,071,601.43	5,328,430.44
NETTLETON	248,289.08	274,438.17
NEW ALBANY	2,459,425.75	2,353,316.10
NEW AUGUSTA	189,210.11	183,927.88
NEW HEBRON	79,125.19	80,853.22
NEWTON	1,034,632.39	1,074,401.24
NO. CARROLLTON	46,740.91	45,097.36
NOXAPATER	96,976.54	99,275.70
OAKLAND	59,385.83	49,379.94
OCEAN SPRINGS	4,494,226.84	4,595,444.27
OKOLONA	279,465.42	279,858.04
OLIVE BRANCH	6,481,579.34	6,724,589.32
OSYKA	51,909.04	47,528.53
OXFORD	5,822,719.22	5,874,808.57
PACE	11,032.58	11,471.61
PACHUTA	23,430.03	28,673.62
PADEN	709.48	1,400.36
PASCAGOULA	5,230,563.62	5,910,467.11
PASS CHRISTIAN	749,573.23	357,397.42
PAULDING	6,489.26	6,371.24
PEARL	7,397,223.28	7,344,715.82
PELAHATCHIE	288,811.97	310,787.14
PETAL	2,119,152.28	1,974,391.34
PHILADELPHIA	3,629,330.66	3,819,821.75
PICAYUNE	4,114,960.79	4,504,095.87
PICKENS	101,146.23	110,365.44
PITTSBORO	6,239.69	6,255.49
PLANTERSVILLE	51,640.74	51,160.41
POLKVILLE	5,099.27	6,674.60
PONTOTOC	2,023,152.41	2,030,842.65
POPE	26,198.72	26,394.64
POPLARVILLE	663,243.78	743,282.34
PORT GIBSON	241,635.73	258,380.40
POTTS CAMP	95,301.20	101,058.88
PRENTISS	467,358.77	497,598.94
PUCKETT	89,325.95	93,279.65
PURVIS	645,352.17	712,466.30
QUITMAN	519,778.33	560,829.00
RALEIGH	203,973.89	204,254.66
RAYMOND	217,524.83	176,117.93
RENOVA	32,639.01	23,440.71
RICHLAND	3,808,321.64	3,766,180.17
RICHTON	256,853.32	274,636.21
RIDGELAND	11,287,941.78	11,059,483.78
RIENZI	36,798.59	32,863.63
RIPLEY	1,179,779.69	1,204,868.46
ROLLING FORK	355,405.51	405,487.08
ROSEDALE	113,436.51	119,672.13
ROXIE	15,915.63	14,446.98
RULEVILLE	213,941.72	204,268.28
SALLIS	20,914.31	17,402.63
SALTILLO	650,768.48	627,063.36
SANDERSVILLE	251,550.94	621,245.92
SARDIS	325,434.02	322,210.96
SATARTIA	6,201.12	5,832.20
SCHLATER	14,528.71	15,365.12
SCOOBA	80,650.52	78,425.05
SEBASTAPOL	155,448.42	155,715.85
SEMINARY	131,862.58	131,722.82
SENATOBIA	1,798,945.44	1,889,939.08
SHANNON	164,078.12	171,657.62
SHAW	86,078.85	69,380.19
SHELBY	99,565.98	103,433.48
SHERMAN	123,952.79	121,107.85
SHUBUTA	42,436.54	42,002.53
SHUQUALAK	22,332.68	24,555.31
SIDON	13,884.79	14,339.99
SILVER CITY	4,111.19	4,857.16
SILVER CREEK	36,394.57	39,361.57
SLATE SPRINGS	4,608.47	4,781.26
SLEDGE	16,549.70	17,209.25
SMITHVILLE	86,544.12	88,833.60
SNOWLAKESHORES	1,984.40	2,165.01
SOSO	130,161.45	137,753.39
SOUTHAVEN	11,200,370.30	11,529,106.49
SOUTHWEST COMM	4,180.66	4,357.44
STARKVILLE	5,250,364.62	5,134,364.47
STATE LINE	93,081.68	96,097.74
STONEWALL	61,093.07	72,216.04
STURGIS	63,761.42	87,685.60
SUMMIT	323,648.01	396,818.73
SUMNER	45,731.44	61,931.67
SUMRALL	361,212.12	371,971.63
SUNFLOWER	31,404.08	29,999.20
SYLVARENA	3,515.02	4,742.60
TAYLOR	22,029.00	21,984.93
TAYLORSVILLE	302,409.37	342,722.47
TCHULA	63,695.32	66,809.10
TERRY	269,172.01	173,373.78
THAXTON	24,593.82	21,196.35
TISHOMINGO	103,430.52	92,736.48
TOCCOPOLA	6,820.13	7,575.33
TREMONT	33,137.17	36,404.44
TUNICA	22,079.80	24,684.99
TUPELO	500,204.52	512,110.13
TUTWILER	16,393,705.51	16,332,638.73
TYLERTOWN	155,564.22	35,742.26
UNION	643,696.33	687,984.94
UNIV OF MISS	326,145.80	346,075.58
UTICA	316,720.93	234,257.61
VAIDEN	145,767.76	153,018.92
VARDAMAN	126,230.56	122,839.88
VERONA	102,093.88	101,885.93
VICKSBURG	224,285.42	244,060.40
WALLS	7,233,419.82	7,664,656.63
WALNUT	190,246.73	214,096.32
WALNUT GROVE	147,977.03	69,339.19
WALTHALL	26,291.75	26,431.65
WATER VALLEY	486,783.95	478,801.03
WAVELAND	2,275,068.70	2,592,317.63
WAYNESBORO	2,039,128.69	2,239,669.66
WEBB	101,852.89	98,304.78
WEIR	33,259.01	34,685.27
WESSON	171,569.96	167,562.62
WEST	26,378.67	26,835.27
WEST POINT	1,969,434.12	1,945,181.56
WIGGINS	1,622,131.38	1,672,385.04
WINONA	1,006,322.24	993,031.11
WINSTONVILLE	4,303.34	4,119.84
WOODLAND	70,893.77	83,724.01
WOODVILLE	328,109.52	338,246.16
YAZOO CITY	1,671,661.64	1,712,223.65
TOTAL	**$370,890,070.18**	**$383,525,278.35**

CITY UTILITY TAX DIVERSIONS
FISCAL YEAR ENDING JUNE 30, 2010

CITY	DIVERSION	CITY	DIVERSION
Abbeville	$ 1,636.73	Liberty	$ 404.03
Biloxi	108,571.30	McComb	50,058.41
Centreville	417.65	Natchez	65,426.97
Clinton	53,260.92	New Augusta	2,562.15
Coffeeville	2,314.09	Newton	11,806.69
Coldwater	4,760.56	Oxford	67,369.41
Columbus	84,027.14	Picayune	36,919.14
Ellisville	9,041.97	Puckett	1,272.78
Forrest	20,256.01	Richton	4,221.20
Grenada	44,568.23	Shelby	3,446.55
Hattiesburg	4,885.85	Starkville	55,398.24
Hollandale	6,001.64	Sunflower	969.00
Lake	971.75	Tupelo	15,047.23
Laurel	68,968.69	Waynesboro	18,373.09
		TOTALS	**$ 742,957.42**

MOTOR VEHICLE RENTAL TAX DIVERSIONS
FISCAL YEAR ENDING JUNE 30, 2010

COUNTY	DIVERSION	COUNTY	DIVERSION
Adams	$ 60,433.00	Leflore	$ 41,586.00
Alcorn	43,763.00	Lincoln	56,432.00
Attala	0.00	Lowndes	$166,684.50
Benton	0.00	Madison	157,957.38
Bolivar	28,176.00	Marion	0.00
Chickasaw	*	Marshall	0.00
Choctaw	0.00	Monroe	0.00
Clarke	0.00	Neshoba	37,113.00
Clay	*	Newton	*
Coahoma	28,804.00	Oktibbeha	76,997.00
Copiah	0.00	Panola	*
Covington	0.00	Pearl River	35,489.00
Desoto	210,241.00	Perry County	0.00
Forrest	187,286.27	Pike	57,113.00
Franklin	0.00	Prentiss County	*
George	*	Rankin	1,677,357.43
Greene	*	Scott	0.00
Grenada	34,452.00	Simpson	0.00
Hancock	9,767.79	Stone	*
Harrison	800,857.44	Sunflower	*
Hinds	491,827.42	Tate	31,726.00
Holmes	*	Tippah	*
Itawamba	0.00	Tishomingo	0.00
Jackson	125,634.71	Tunica	13,658.00
Jones	80,555.00	Union	0.00
Lafayette	80,163.00	Warren	80,363.00
Lamar	79,797.00	Washington	71,262.00
Lauderdale	219,324.33	Wayne	0.00
Lawrence	0.00	Winston	*
Leake	*	Yazoo	0.00
Lee	185,389.52		
		Total	$ 5,170,209.79
*Total payments not included above due to confidentiality of taxpayer information			27,819.00
		Total MV Rental Diversions	$ 5,198,028.79

Note: These figures are for collections of motor vehicle rental tax for tax periods representing calendar year 2009. This diversion was made in February 2010.

Counties of Mississippi
Sales and Tax by Industry Group - Fiscal Year 2010

	Total for County	Automotive	Machinery, Equipment, and Supplies	Food and Beverage	Furniture and Fixtures	Public Utilities	Apparel and General Merchandise
1 ADAMS							
Number of Taxpayers	992	107	68	198	22		63
Gross Tax	31,600,755	3,301,700	1,269,829	6,587,205	488,009		7,917,010
Gross Sales	488,291,832	54,862,809	21,883,746	94,104,045	6,971,831		113,014,103
2 ALCORN							
Number of Taxpayers	963	197	47	160	22	11	54
Gross Tax	31,486,241	3,948,692	675,095	6,907,305	697,627	1,840,230	8,343,172
Gross Sales	490,590,288	69,167,560	13,358,268	98,676,818	9,966,517	32,834,476	118,905,586
3 AMITE							
Number of Taxpayers	194	25	4	40	6	8	11
Gross Tax	2,829,251	194,097	42,428	1,133,305	107,040	163,439	323,864
Gross Sales	43,795,869	2,893,335	1,063,192	16,190,872	1,529,239	2,823,784	4,624,602
4 ATTALA							
Number of Taxpayers	424	72	23	77	8	11	20
Gross Tax	12,582,938	1,591,320	362,436	2,540,827	142,341	756,563	3,746,972
Gross Sales	201,663,592	27,528,444	7,158,618	36,298,569	2,033,635	13,069,493	53,522,240
5 BENTON							
Number of Taxpayers	117	25		18	4		12
Gross Tax	1,089,833	203,785		431,112	4,229		130,036
Gross Sales	16,622,226	3,100,409		6,159,134	60,520		1,857,794
6 BOLIVAR							
Number of Taxpayers	857	117	39	224	21	17	86
Gross Tax	23,815,624	2,891,110	980,739	5,881,881	645,180	1,686,850	5,539,812
Gross Sales	395,756,636	48,508,061	38,573,567	84,029,633	9,217,351	30,177,194	79,073,209
7 CALHOUN							
Number of Taxpayers	332	53	15	53	15	16	40
Gross Tax	5,573,924	897,138	243,071	1,647,509	98,989	435,295	773,049
Gross Sales	92,205,465	14,714,376	8,274,726	23,537,160	1,414,453	8,192,093	11,034,129
8 CARROLL							
Number of Taxpayers	205	27	6	51	4	5	13
Gross Tax	1,830,481	98,511	33,641	595,125	2,535	113,338	257,397
Gross Sales	29,675,797	1,453,536	579,854	8,502,812	36,273	2,228,355	3,677,384
9 CHICKASAW							
Number of Taxpayers	390	83	22	71	15	13	26
Gross Tax	8,644,438	1,384,775	255,949	2,575,028	229,801	656,197	1,539,652
Gross Sales	142,780,398	24,882,350	6,244,500	36,787,025	3,283,243	12,485,972	21,944,692
10 CHOCTAW							
Number of Taxpayers	151	28	11	28	9	9	7
Gross Tax	2,079,622	233,330	72,687	651,676	38,493	238,561	141,477
Gross Sales	34,693,008	3,475,449	1,580,002	9,310,378	550,094	4,506,335	2,020,382
11 CLAIBORNE							
Number of Taxpayers	166	19	7	67		5	10
Gross Tax	3,192,543	82,887	38,314	963,128		190,959	319,965
Gross Sales	60,958,706	1,316,338	609,337	13,759,842		3,434,489	4,568,696
12 CLARKE							
Number of Taxpayers	296	61	15	54	9	8	20
Gross Tax	5,402,087	492,397	245,786	1,625,330	19,594	419,690	627,104
Gross Sales	89,497,939	7,523,328	4,159,776	23,219,943	280,245	8,256,283	8,958,888
13 CLAY							
Number of Taxpayers	406	53	17	112	10	8	32
Gross Tax	12,344,866	1,594,772	159,431	3,301,208	29,920	1,050,380	2,649,613
Gross Sales	189,571,809	26,864,267	2,458,682	47,161,070	427,564	19,438,857	37,845,215
14 COAHOMA							
Number of Taxpayers	628	77	28	168	26	17	55
Gross Tax	16,905,593	1,463,572	794,171	4,451,276	486,705	1,473,276	3,974,471
Gross Sales	273,648,862	23,955,200	28,656,816	63,591,018	6,953,446	26,539,524	56,777,965
15 COPIAH							
Number of Taxpayers	533	95	24	117	18	10	29
Gross Tax	12,395,568	1,053,258	89,089	3,705,783	364,513	789,839	3,572,327
Gross Sales	195,779,538	16,673,316	1,625,324	52,941,303	5,207,564	13,788,020	51,029,378
16 COVINGTON							
Number of Taxpayers	397	74	28	66	5	8	28
Gross Tax	9,840,531	2,578,236	577,595	2,729,532	59,342	391,294	674,270
Gross Sales	172,188,407	46,925,158	13,106,873	38,994,094	847,930	7,519,956	9,632,581
17 DESOTO							
Number of Taxpayers	2,736	304	163	498	56	17	221
Gross Tax	142,918,272	13,985,215	3,377,031	33,424,633	4,835,576	8,803,017	36,660,498
Gross Sales	2,204,885,473	233,335,898	57,559,970	477,497,307	69,080,391	158,877,271	523,611,667

* See page 134 for footnote on statistics.

Counties of Mississippi
Sales and Tax by Industry Group - Fiscal Year 2010

Note: Figures include audits and adjustments from prior years.

Lumber and Building Materials	Miscellaneous Retail	Miscellaneous Services	Wholesale	Contracting	Recreation	Total Retail	
							1 ADAMS
52	256	153		48	19	989	Number of Taxpayers
2,263,600	3,032,888	2,643,811		1,541,381	138,366	30,929,731	Gross Tax
32,338,210	43,493,271	38,001,587		41,337,426	1,976,819	478,705,578	Gross Sales
							2 ALCORN
57	303	55		54		962	Number of Taxpayers
3,276,638	2,597,703	1,128,710		1,542,543		31,155,475	Gross Tax
46,810,288	37,266,030	16,144,798		39,909,414		485,864,951	Gross Sales
							3 AMITE
13	57	10		19		194	Number of Taxpayers
198,182	240,074	206,104		219,091		2,829,251	Gross Tax
2,831,557	3,430,928	2,997,440		5,387,661		43,795,869	Gross Sales
							4 ATTALA
19	137	23		26	8	424	Number of Taxpayers
480,030	1,447,461	450,745		1,056,144	3,708	12,578,547	Gross Tax
6,858,220	20,686,492	6,439,974		27,952,065	53,021	201,600,771	Gross Sales
							5 BENTON
9	28	6		11		117	Number of Taxpayers
49,589	34,667	71,902		88,101		1,089,833	Gross Tax
708,623	505,913	1,027,304		1,851,698		16,622,226	Gross Sales
							6 BOLIVAR
53	201	43		40	16	857	Number of Taxpayers
1,341,056	1,650,859	1,207,021		1,975,673	9,115	23,809,296	Gross Tax
19,159,347	23,689,417	17,279,501		45,828,569	130,312	395,666,161	Gross Sales
							7 CALHOUN
13	97	10		18		332	Number of Taxpayers
538,008	354,144	186,173		395,116		5,573,924	Gross Tax
7,686,268	4,581,824	2,660,301		10,032,401		92,205,465	Gross Sales
							8 CARROLL
16	56	6		18		205	Number of Taxpayers
155,066	221,264	114,589		239,015		1,830,481	Gross Tax
2,215,628	3,162,501	1,637,355		6,182,099		29,675,797	Gross Sales
							9 CHICKASAW
14	97	20		25	4	390	Number of Taxpayers
437,970	379,515	329,810		853,105	2636	8,644,438	Gross Tax
6,257,217	5,552,170	4,712,318		20,593,202	37,709	142,780,398	Gross Sales
							10 CHOCTAW
10	34	6		9		151	Number of Taxpayers
139,192	206,190	107,682		250,334		2,079,622	Gross Tax
1,988,735	2,974,501	1,538,760		6,748,372		34,693,008	Gross Sales
							11 CLAIBORNE
6	32	11		6		166	Number of Taxpayers
125,859	245,540	161,779		1,051,341		3,192,543	Gross Tax
1,798,193	3,508,312	2,311,579		29,469,392		60,958,706	Gross Sales
							12 CLARKE
23	54	19		31		296	Number of Taxpayers
65,848	339,178	874,500		691,963		5,402,087	Gross Tax
941,289	4,855,425	12,493,451		18,799,337		89,497,939	Gross Sales
							13 CLAY
21	91	25		31	5	405	Number of Taxpayers
295,951	1,061,835	569,293		623,084	11,446	11,346,933	Gross Tax
4,228,476	15,176,159	8,133,287		13,418,469	163,593	175,315,639	Gross Sales
							14 COAHOMA
42	137	45		23	10	628	Number of Taxpayers
684,816	1,360,211	1,281,120		655,951	280,024	16,905,593	Gross Tax
9,783,877	19,495,074	18,359,851		15,535,577	4,000,514	273,648,862	Gross Sales
							15 COPIAH
26	144	29		37	4	533	Number of Taxpayers
352,187	749,865	595,048		1,122,903	756	12,395,568	Gross Tax
5,032,012	10,714,525	8,501,617		30,255,673	10,806	195,779,538	Gross Sales
							16 COVINGTON
28	108	18		28	6	397	Number of Taxpayers
304,312	797,238	488,199		1,150,604	89,909	9,840,531	Gross Tax
4,348,029	11,522,877	6,975,002		31,031,375	1,284,532	172,188,407	Gross Sales
							17 DESOTO
196	779	243		242	15	2,734	Number of Taxpayers
10,718,158	11,595,149	7,714,698		7,555,036	935,720	139,604,731	Gross Tax
153,118,997	166,425,164	111,190,313		193,484,542	13,367,699	2,157,549,219	Gross Sales

Counties of Mississippi
Sales and Tax by Industry Group - Fiscal Year 2010

	Total for County	Automotive	Machinery, Equipment, and Supplies	Food and Beverage	Furniture and Fixtures	Public Utilities	Apparel and General Merchandise
18 FORREST							
Number of Taxpayers	1,919	311	109	406	46	15	133
Gross Tax	79,648,924	13,004,889	3,383,690	15,288,731	1,233,865	7,479,276	12,669,841
Gross Sales	1,360,244,538	234,278,127	66,387,720	218,411,968	17,627,508	140,123,110	180,487,320
19 FRANKLIN							
Number of Taxpayers	130	21		29		6	
Gross Tax	2,051,674	149,015		572,411		294,348	
Gross Sales	36,369,913	2,167,179		8,178,075		5,259,586	
20 GEORGE							
Number of Taxpayers	388	67	17	63	11	8	28
Gross Tax	12,687,762	2,008,266	516,779	2,170,646	141,846	470,940	4,898,464
Gross Sales	200,504,291	33,885,578	12,450,220	31,009,825	2,026,675	8,598,326	69,976,081
21 GREENE							
Number of Taxpayers	140	24	7	31		6	9
Gross Tax	3,284,624	178,553	115,424	802,407		213,673	294,588
Gross Sales	64,128,673	2,612,923	1,970,836	11,463,387		3,888,698	4,202,166
22 GRENADA							
Number of Taxpayers	634	114	29	138	16	4	50
Gross Tax	21,834,861	4,199,495	433,631	5,384,205	266,150	1,269,232	6,019,622
Gross Sales	342,958,780	78,242,412	8,929,545	76,918,280	3,802,395	22,370,192	85,982,683
23 HANCOCK							
Number of Taxpayers	924	95	40	189	17	10	46
Gross Tax	35,282,130	1,782,549	736,691	6,583,208	45,482	1,508,660	6,386,326
Gross Sales	675,904,126	28,078,416	28,929,251	94,047,392	650,093	26,613,359	91,209,794
24 HARRISON							
Number of Taxpayers	4,250	516	232	832	125	27	324
Gross Tax	246,233,270	21,774,540	7,424,660	48,771,173	7,319,039	14,077,379	49,810,372
Gross Sales	4,118,712,268	375,812,876	128,496,334	696,734,112	104,559,087	257,115,954	711,220,479
25 HINDS							
Number of Taxpayers	5,488	749	337	1,166	155	39	422
Gross Tax	260,736,250	32,964,885	9,396,085	50,808,213	7,526,466	20,814,556	34,114,423
Gross Sales	4,368,914,867	581,554,885	160,772,287	725,834,080	107,521,644	369,317,217	486,914,871
26 HOLMES							
Number of Taxpayers	368	58	16	128	10	15	15
Gross Tax	5,950,586	581,979	178,045	2,051,984	227,703	542,583	877,565
Gross Sales	98,306,880	9,201,376	5,916,446	29,315,870	3,253,109	10,145,573	12,536,636
27 HUMPHREYS							
Number of Taxpayers	214	33	9	62	4	6	16
Gross Tax	3,736,578	188,811	302,519	1,407,338	41,971	447,984	469,624
Gross Sales	67,741,609	2,898,814	12,939,739	20,105,869	599,676	7,979,680	6,709,081
28 ISSAQUENA							
Number of Taxpayers	15						
Gross Tax	467,211						
Gross Sales	13,006,845						
29 ITAWAMBA							
Number of Taxpayers	430	79	21	67	10	12	24
Gross Tax	9,672,364	1,082,900	231,922	2,154,620	120,615	656,439	3,156,268
Gross Sales	162,668,523	18,691,370	12,082,179	30,781,199	1,723,436	13,118,400	45,089,451
30 JACKSON							
Number of Taxpayers	2,510	280	108	570	40	11	143
Gross Tax	107,708,593	9,675,698	3,051,584	24,724,496	649,921	7,056,616	18,506,509
Gross Sales	1,895,030,491	164,940,662	73,214,590	353,210,497	9,285,472	127,870,887	264,003,466
31 JASPER							
Number of Taxpayers	293	38	28	66	5	12	19
Gross Tax	7,791,521	713,936	549,743	1,923,735	24,133	909,538	622,181
Gross Sales	130,346,567	11,359,207	9,640,640	27,482,750	344,991	17,579,028	8,769,227
32 JEFFERSON							
Number of Taxpayers	119	19		51		6	7
Gross Tax	1,875,010	76,658		657,855		145,338	214,520
Gross Sales	35,384,995	1,337,970		9,398,525		2,615,543	3,064,572
33 JEFFERSON DAVIS							
Number of Taxpayers	207	40	14	47	4	8	11
Gross Tax	3,768,615	256,997	151,913	1,592,538	50,639	215,774	515,210
Gross Sales	60,110,278	3,820,046	4,040,884	22,751,155	723,656	3,829,321	7,360,380
34 JONES							
Number of Taxpayers	1,655	226	184	285	40	23	128
Gross Tax	63,966,395	8,175,714	7,161,089	11,631,669	904,523	3,238,060	11,712,394
Gross Sales	1,007,234,633	140,326,091	108,829,330	166,168,486	12,922,501	58,508,366	167,200,239

Lumber and Building Materials	Miscellaneous Retail	Miscellaneous Services	Wholesale	Contracting	Recreation	Total Retail	
							18 FORREST
123	482	162		116	14	1,917	Number of Taxpayers
4,479,023	5,576,167	5,695,717		8,452,288	357,194	77,620,681	Gross Tax
63,987,438	85,336,590	85,701,694		233,824,649	5,103,308	1,331,269,432	Gross Sales
							19 FRANKLIN
7	34	10		11		130	Number of Taxpayers
80,606	63,181	151,129		509,912		2,051,674	Gross Tax
1,151,703	903,232	2,159,554		12,843,945		36,369,913	Gross Sales
							20 GEORGE
28	112	19		31	4	388	Number of Taxpayers
711,413	749,427	366,355		630,336	23,290	12,687,762	Gross Tax
10,163,588	10,802,609	5,234,116		16,024,471	332,802	200,504,291	Gross Sales
							21 GREENE
13	31	6		11		140	Number of Taxpayers
193,990	108,482	127,297		1,159,158		3,284,624	Gross Tax
2,771,541	1,550,513	1,818,797		32,548,997		64,128,673	Gross Sales
							22 GRENADA
35	169	36		35	8	634	Number of Taxpayers
1,156,564	1,280,829	1,251,015		559,082	15,036	21,834,861	Gross Tax
16,523,308	18,299,676	17,886,962		13,788,365	214,962	342,958,780	Gross Sales
							23 HANCOCK
44	260	77		142	4	924	Number of Taxpayers
3,290,771	1,423,144	2,195,245		11,254,876	75,178	35,282,130	Gross Tax
47,011,760	20,351,202	31,381,713		306,557,019	1,074,127	675,904,126	Gross Sales
							24 HARRISON
299	1,045	335		498	15	4,248	Number of Taxpayers
14,796,733	21,987,456	17,867,526		35,353,750	1,046,879	240,229,507	Gross Tax
211,384,843	314,476,352	256,738,836		961,449,496	14,955,702	4,032,944,071	Gross Sales
							25 HINDS
284	1,578	363		333	60	5,486	Number of Taxpayers
14,874,807	22,783,876	14,531,775		31,122,245	455,685	239,393,016	Gross Tax
212,499,216	333,155,673	228,170,797		851,760,615	6,510,470	4,064,011,755	Gross Sales
							26 HOLMES
14	75	8		9	20	368	Number of Taxpayers
218,139	555,842	218,098		490,400	8,248	5,950,586	Gross Tax
3,116,748	7,942,187	3,116,258		13,644,619	118,058	98,306,880	Gross Sales
							27 HUMPHREYS
10	38	11		16	9	214	Number of Taxpayers
163,813	158,620	181,738		362,330	11,830	3,736,578	Gross Tax
2,340,547	2,284,947	2,596,826		9,117,303	169,127	67,741,609	Gross Sales
							28 ISSAQUENA
						15	Number of Taxpayers
						467,211	Gross Tax
						13,006,845	Gross Sales
							29 ITAWAMBA
36	118	19		41		430	Number of Taxpayers
653,566	608,052	318,075		676,933		9,672,364	Gross Tax
9,337,401	8,905,717	4,544,523		18,209,443		162,668,523	Gross Sales
							30 JACKSON
137	759	182		268	12	2,510	Number of Taxpayers
7,629,576	8,975,813	6,019,595		21,223,082	129,327	107,642,217	Gross Tax
108,995,872	128,268,962	86,134,493		576,309,535	1,847,774	1,894,082,210	Gross Sales
							31 JASPER
13	56	20		32	4	293	Number of Taxpayers
720,199	169,395	935,794		1,216,182	6,685	7,791,521	Gross Tax
10,288,896	2,426,416	13,369,191		28,990,675	95,546	130,346,567	Gross Sales
							32 JEFFERSON
	26	4				119	Number of Taxpayers
	88,832	94,529				1,875,010	Gross Tax
	1,269,449	1,350,532				35,384,995	Gross Sales
							33 JEFFERSON DAVIS
8	51	14		8		207	Number of Taxpayers
231,919	162,630	196,979		390,685		3,768,615	Gross Tax
3,313,328	2,324,173	2,814,638		9,085,064		60,110,278	Gross Sales
							34 JONES
101	374	154		129	9	1,653	Number of Taxpayers
4,509,139	4,736,746	7,098,633		3,515,129	80,650	62,763,746	Gross Tax
64,417,862	76,931,531	101,449,523		92,147,481	1,152,401	990,053,811	Gross Sales

Note: Figures include audits and adjustments from prior years.

Counties of Mississippi
Sales and Tax by Industry Group - Fiscal Year 2010

	Total for County	Automotive	Machinery, Equipment, and Supplies	Food and Beverage	Furniture and Fixtures	Public Utilities	Apparel and General Merchandise
35 KEMPER							
Number of Taxpayers	135	21	5	38	5	5	8
Gross Tax	2,296,882	328,550	62,641	898,524	21,381	229,598	253,508
Gross Sales	40,852,661	5,548,851	2,422,398	12,836,687	305,586	4,183,126	3,621,688
36 LAFAYETTE							
Number of Taxpayers	1,110	84	53	225	29	15	102
Gross Tax	40,134,797	3,456,292	366,420	11,005,862	596,305	1,945,363	8,978,033
Gross Sales	636,823,019	59,605,380	5,347,273	157,227,859	8,519,260	32,532,133	128,211,812
37 LAMAR							
Number of Taxpayers	1,369	125	67	229	45	14	156
Gross Tax	67,992,341	4,283,341	1,321,753	13,083,407	3,696,493	562,396	24,614,731
Gross Sales	1,001,598,012	71,923,922	21,807,622	186,907,542	52,807,467	10,289,477	351,198,250
38 LAUDERDALE							
Number of Taxpayers	1,926	270	118	429	66	16	164
Gross Tax	88,521,405	12,261,956	2,739,576	18,680,559	2,410,743	4,636,027	21,575,271
Gross Sales	1,429,527,532	214,805,039	49,783,913	266,866,324	34,439,703	85,656,464	308,079,372
39 LAWRENCE							
Number of Taxpayers	239	45	7	58	7	8	8
Gross Tax	4,033,555	214,379	63,966	1,684,103	6,898	264,281	291,052
Gross Sales	67,763,219	3,396,060	916,221	24,059,602	98,745	4,700,956	4,157,819
40 LEAKE							
Number of Taxpayers	365	60	36	76	9	12	39
Gross Tax	10,125,807	1,379,729	574,348	2,788,863	104,056	452,766	3,102,646
Gross Sales	162,781,889	23,949,059	15,793,777	39,841,857	1,486,744	8,441,364	44,167,618
41 LEE							
Number of Taxpayers	3,253	346	200	821	93	42	220
Gross Tax	106,830,421	12,478,821	5,149,115	21,219,088	2,637,475	4,980,081	26,908,845
Gross Sales	1,689,479,885	221,955,916	105,203,635	303,133,146	37,679,150	92,997,553	383,793,374
42 LEFLORE							
Number of Taxpayers	802	124	41	189	17	6	58
Gross Tax	28,726,000	4,235,949	1,553,859	6,381,412	374,980	2,490,811	6,213,793
Gross Sales	480,813,651	73,490,886	50,328,055	91,164,891	5,357,369	44,782,010	88,546,395
43 LINCOLN							
Number of Taxpayers	791	120	61	146	23	6	55
Gross Tax	31,300,406	6,614,216	2,136,318	5,833,571	427,836	1,241,400	7,471,134
Gross Sales	494,203,682	113,285,063	43,424,936	83,337,581	6,112,531	21,649,741	106,712,997
44 LOWNDES							
Number of Taxpayers	1,648	209	122	329	64	13	113
Gross Tax	58,329,455	8,077,668	2,453,801	11,806,157	2,275,171	2,805,484	12,279,747
Gross Sales	952,851,017	142,980,125	46,523,265	168,661,141	32,503,029	49,653,000	175,338,996
45 MADISON							
Number of Taxpayers	2,552	171	179	450	81	10	233
Gross Tax	109,512,006	10,101,503	5,907,578	25,914,715	2,826,412	6,068,589	24,556,079
Gross Sales	1,693,639,829	173,047,916	90,240,553	370,212,722	40,378,250	106,859,183	350,692,368
46 MARION							
Number of Taxpayers	631	75	41	126	15	15	44
Gross Tax	21,681,892	2,608,089	1,483,283	3,626,396	104,263	964,780	5,672,434
Gross Sales	333,265,999	42,596,593	26,151,911	51,806,723	1,489,819	17,569,624	81,033,722
47 MARSHALL							
Number of Taxpayers	650	93	34	152	15	4	41
Gross Tax	11,988,601	946,252	308,058	3,497,039	66,734	806,950	2,752,219
Gross Sales	185,982,952	14,717,014	6,602,556	49,959,222	953,679	14,518,357	39,311,804
48 MONROE							
Number of Taxpayers	823	127	50	138	24	19	49
Gross Tax	18,206,736	2,711,404	275,171	4,073,106	241,081	1,252,776	4,735,145
Gross Sales	293,441,231	48,237,810	6,133,016	58,188,615	3,444,608	26,193,334	67,643,411
49 MONTGOMERY							
Number of Taxpayers	276	42	11	58	4	10	19
Gross Tax	6,072,492	844,340	141,210	1,591,459	108,068	450,666	1,315,275
Gross Sales	94,831,890	12,790,283	2,923,013	22,736,066	1,544,098	8,467,810	18,789,809
50 NESHOBA							
Number of Taxpayers	537	97	28	95	12		46
Gross Tax	22,036,289	2,485,630	904,314	4,421,523	336,465		5,961,393
Gross Sales	367,181,039	42,819,251	24,879,754	63,165,238	4,806,979		85,144,647
51 NEWTON							
Number of Taxpayers	365	55	21	74	14	10	19
Gross Tax	8,847,378	1,289,582	235,621	2,334,187	76,245	659,627	2,457,898
Gross Sales	140,479,407	23,055,050	3,512,859	33,346,420	1,089,540	12,313,359	35,113,163

* See page 134 for footnote on statistics.

Counties of Mississippi
Sales and Tax by Industry Group - Fiscal Year 2010

Note: Figures include audits and adjustments from prior years.

Lumber and Building Materials	Miscellaneous Retail	Miscellaneous Services	Wholesale	Contracting	Recreation	Total Retail	
							35 KEMPER
10	22	5		16		135	Number of Taxpayers
9,778	40,833	44,913		406,414		2,296,882	Gross Tax
140,003	597,088	641,833		10,544,801		40,852,661	Gross Sales
							36 LAFAYETTE
69	336	78		110	9	1,110	Number of Taxpayers
2,852,286	3,771,869	1,780,919		4,165,678	1,214,697	40,133,724	Gross Tax
40,747,692	53,931,614	25,578,784		107,752,998	17,352,885	636,807,690	Gross Sales
							37 LAMAR
73	422	91		139	8	1,369	Number of Taxpayers
6,685,219	8,638,460	2,245,720		2,215,900	544,193	67,891,613	Gross Tax
95,504,404	123,485,058	32,222,198		46,238,769	7,774,259	1,000,158,968	Gross Sales
							38 LAUDERDALE
133	415	141		147	25	1,924	Number of Taxpayers
6,473,531	5,658,072	4,106,824		7,352,596	297,172	86,192,327	Gross Tax
92,480,114	82,394,162	60,089,249		197,414,970	4,245,515	1,396,254,825	Gross Sales
							39 LAWRENCE
12	64	12		16		239	Number of Taxpayers
209,068	382,162	248,178		664,969		4,033,555	Gross Tax
2,987,092	5,461,483	3,545,892		18,375,053		67,763,219	Gross Sales
							40 LEAKE
23	66	10		30	4	365	Number of Taxpayers
459,272	556,586	246,224		446,961	14,356	10,125,807	Gross Tax
6,561,541	8,018,806	3,517,939		10,798,022	205,162	162,781,889	Gross Sales
							41 LEE
147	868	319		179	17	3,252	Number of Taxpayers
9,019,984	11,797,681	5,107,735		5,560,444	425,922	105,285,191	Gross Tax
128,858,730	169,367,810	74,982,305		143,348,473	6,084,974	1,667,405,066	Gross Sales
							42 LEFLORE
37	226	58		38	6	800	Number of Taxpayers
478,537	2,657,524	1,527,525		1,399,075	20,864	27,334,329	Gross Tax
6,837,138	41,074,081	21,999,230		37,054,247	298,354	460,932,656	Gross Sales
							43 LINCOLN
39	208	55		72	6	791	Number of Taxpayers
3,016,039	1,807,748	1,553,595		1,192,526	6,023	31,300,406	Gross Tax
43,087,049	25,898,678	22,218,193		28,390,643	86,270	494,203,682	Gross Sales
							44 LOWNDES
128	402	109		150	8	1,647	Number of Taxpayers
4,674,421	4,151,200	2,760,539		5,356,286	181,928	56,822,402	Gross Tax
66,778,534	59,332,484	40,038,224		146,913,536	2,599,218	931,321,552	Gross Sales
							45 MADISON
128	927	156		206	10	2,551	Number of Taxpayers
9,536,983	10,916,412	6,580,319		6,512,730	590,686	109,512,006	Gross Tax
136,244,328	156,640,968	94,259,821		166,625,205	8,438,515	1,693,639,829	Gross Sales
							46 MARION
35	167	63		46	4	631	Number of Taxpayers
1,511,658	1,398,705	3,159,286		1,123,155	29,843	21,681,892	Gross Tax
21,595,602	20,368,110	45,180,435		25,047,085	426,375	333,265,999	Gross Sales
							47 MARSHALL
54	152	31		65	9	650	Number of Taxpayers
760,867	1,411,613	677,177		760,195	1,497	11,988,601	Gross Tax
10,870,633	20,181,531	9,674,999		19,171,745	21,412	185,982,952	Gross Sales
							48 MONROE
48	243	45		77		823	Number of Taxpayers
783,227	1,766,835	847,628		1,502,673		18,206,736	Gross Tax
11,189,779	25,445,817	12,110,306		34,601,596		293,441,231	Gross Sales
							49 MONTGOMERY
13	76	17		25		276	Number of Taxpayers
167,260	571,271	394,397		488,538		6,072,492	Gross Tax
2,389,955	8,163,007	5,634,731		11,393,004		94,831,890	Gross Sales
							50 NESHOBA
47	124	41		42		537	Number of Taxpayers
2,370,915	1,653,031	769,286		2,121,855		22,036,289	Gross Tax
33,871,164	23,847,206	10,990,543		58,697,154		367,181,039	Gross Sales
							51 NEWTON
31	88	17		30	6	365	Number of Taxpayers
449,322	498,402	255,006		571,987	19,501	8,847,378	Gross Tax
6,419,538	7,270,108	3,697,267		14,383,353	278,750	140,479,407	Gross Sales

	Total for County	Automotive	Machinery, Equipment, and Supplies	Food and Beverage	Furniture and Fixtures	Public Utilities	Apparel and General Merchandise
52 NOXUBEE							
Number of Taxpayers	249	35	12	69	8	6	17
Gross Tax	4,381,222	535,649	187,768	1,579,955	10,513	319,089	368,572
Gross Sales	71,931,036	8,189,408	3,069,345	22,571,935	150,408	6,065,281	5,265,711
53 OKTIBBEHA							
Number of Taxpayers	857	95	52	173	34	16	70
Gross Tax	34,572,679	1,845,841	624,520	9,757,324	460,534	2,016,278	7,750,715
Gross Sales	540,308,264	28,714,867	8,889,268	139,391,397	6,579,574	34,920,436	110,717,643
54 PANOLA							
Number of Taxpayers	804	122	33	194	23	13	62
Gross Tax	27,026,800	3,705,679	1,010,857	5,977,788	208,621	1,567,782	5,144,111
Gross Sales	447,263,497	65,873,955	24,322,802	85,399,059	2,980,788	31,435,880	73,452,478
55 PEARL RIVER							
Number of Taxpayers	1,077	183	50	203	18	5	59
Gross Tax	30,969,969	4,212,019	588,485	7,248,841	182,880	1,500,695	8,138,300
Gross Sales	492,833,535	71,967,086	11,868,466	103,556,154	2,612,954	27,258,707	116,260,139
56 PERRY							
Number of Taxpayers	188	25	8	36		4	18
Gross Tax	3,458,572	426,520	44,747	1,389,338		260,291	344,973
Gross Sales	58,301,725	6,168,638	728,003	19,848,388		4,758,210	4,928,421
57 PIKE							
Number of Taxpayers	1,012	155	50	242	21	15	92
Gross Tax	36,913,741	4,548,608	1,072,073	7,907,903	591,835	1,640,454	10,554,726
Gross Sales	580,911,183	78,340,241	26,656,968	112,972,215	8,455,239	28,483,873	150,740,886
58 PONTOTOC							
Number of Taxpayers	575	106	23	94	21	14	32
Gross Tax	13,992,821	1,476,065	393,419	3,416,360	89,718	803,739	4,129,576
Gross Sales	221,620,849	24,910,383	11,929,203	48,806,407	1,282,123	15,696,661	58,987,203
59 PRENTISS							
Number of Taxpayers	520	116	22	87	18	16	31
Gross Tax	13,728,195	1,561,531	173,889	3,179,224	174,204	1,041,736	3,516,887
Gross Sales	216,386,067	26,386,661	3,836,408	45,418,460	2,489,119	21,255,656	50,240,776
60 QUITMAN							
Number of Taxpayers	160	16	8	57	4	8	13
Gross Tax	1,843,244	232,669	27,273	674,650	12,743	265,870	268,638
Gross Sales	28,533,955	3,679,015	493,938	9,638,749	182,205	4,700,357	3,837,835
61 RANKIN							
Number of Taxpayers	3,244	432	277	433	93	38	224
Gross Tax	166,120,016	25,511,741	10,030,442	30,788,775	8,073,072	7,202,792	34,842,093
Gross Sales	2,591,299,010	448,227,062	159,615,397	439,842,180	115,330,971	129,354,172	496,763,546
62 SCOTT							
Number of Taxpayers	539	115	37	114	11	12	53
Gross Tax	16,445,313	2,402,086	544,892	4,511,128	205,912	924,572	4,362,882
Gross Sales	266,145,666	40,408,746	13,213,101	64,446,149	2,941,841	17,417,305	62,319,113
63 SHARKEY							
Number of Taxpayers	120	13	7	30	4	4	6
Gross Tax	2,315,916	163,937	378,527	717,514	22,137	252,993	272,349
Gross Sales	45,953,674	2,342,381	15,067,002	10,250,443	316,313	4,519,800	3,890,924
64 SIMPSON							
Number of Taxpayers	532	92	29	86	18	12	44
Gross Tax	16,014,544	1,228,655	464,748	3,698,044	297,755	772,947	5,181,693
Gross Sales	255,472,884	20,339,803	13,376,745	52,830,382	4,254,278	14,168,733	73,999,205
65 SMITH							
Number of Taxpayers	232	28	8	44	6	15	14
Gross Tax	5,229,322	306,756	530,083	1,251,402	27,239	367,467	412,359
Gross Sales	101,251,403	4,924,035	10,188,607	17,878,240	389,433	6,573,306	5,890,896
66 STONE							
Number of Taxpayers	369	62	14	60	5	4	27
Gross Tax	10,322,869	1,210,168	122,442	2,135,817	52,925	590,779	3,808,178
Gross Sales	166,373,563	19,949,702	2,090,367	30,512,362	756,203	10,894,215	54,230,166
67 SUNFLOWER							
Number of Taxpayers	526	89	23	143	8	9	43
Gross Tax	12,584,999	1,694,851	465,632	3,254,757	124,178	1,507,140	3,050,741
Gross Sales	204,398,863	27,110,982	14,993,866	46,498,460	1,774,161	27,026,257	43,581,561
68 TALLAHATCHIE							
Number of Taxpayers	270	45	13	73	8	8	14
Gross Tax	4,199,444	331,879	359,510	1,831,777	20,566	380,510	430,747
Gross Sales	73,243,161	5,186,925	12,102,532	26,169,609	293,976	6,619,726	6,153,624

Lumber and Building Materials	Miscellaneous Retail	Miscellaneous Services	Wholesale	Contracting	Recreation	Total Retail	
							Note: Figures include audits and adjustments from prior years.
							52 NOXUBEE
20	56	9		16		249	Number of Taxpayers
208,534	321,442	232,311		617,170		4,381,222	Gross Tax
2,979,466	4,593,166	3,319,325		15,723,861		71,931,036	Gross Sales
							53 OKTIBBEHA
42	223	68		72	11	856	Number of Taxpayers
3,173,106	2,541,450	1,975,678		2,866,833	1,216,861	34,229,140	Gross Tax
45,330,913	36,316,145	28,285,667		78,870,479	17,384,074	535,400,463	Gross Sales
							54 PANOLA
53	179	46		68	10	803	Number of Taxpayers
2,365,763	2,000,110	1,383,161		2,236,238	14,144	25,614,254	Gross Tax
33,797,668	28,843,134	19,760,615		61,015,475	202,255	427,084,109	Gross Sales
							55 PEARL RIVER
87	322	56		86	8	1,077	Number of Taxpayers
2,852,019	2,444,976	1,122,273		2,658,783	20,698	30,969,969	Gross Tax
40,744,063	34,961,765	16,037,106		67,271,148	295,947	492,833,535	Gross Sales
							56 PERRY
14	51	4		26		188	Number of Taxpayers
119,482	171,206	116,852		575,676		3,458,572	Gross Tax
1,707,359	2,447,135	1,669,665		15,910,303		58,301,725	Gross Sales
							57 PIKE
47	261	64		56	7	1,010	Number of Taxpayers
3,369,139	2,506,752	1,098,813		1,983,405	45,692	35,319,400	Gross Tax
48,131,893	35,987,964	15,931,570		51,780,913	652,900	558,134,662	Gross Sales
							58 PONTOTOC
40	172	26		45		575	Number of Taxpayers
842,019	1,530,534	638,215		667,200		13,992,821	Gross Tax
12,029,707	22,267,528	9,243,492		16,382,662		221,620,849	Gross Sales
							59 PRENTISS
39	131	24		34		520	Number of Taxpayers
830,774	581,674	2,053,783		609,487		13,728,195	Gross Tax
11,869,075	8,393,101	29,789,983		16,635,166		216,386,067	Gross Sales
							60 QUITMAN
8	30	7		8		160	Number of Taxpayers
48,734	63,373	114,482		134,563		1,843,244	Gross Tax
696,382	906,007	1,635,767		2,760,143		28,533,955	Gross Sales
							61 RANKIN
199	923	276		335	13	3,243	Number of Taxpayers
12,410,436	15,224,316	9,827,596		8,112,850	757,714	162,781,827	Gross Tax
177,294,730	217,776,253	144,811,517		203,770,026	10,824,643	2,543,610,497	Gross Sales
							62 SCOTT
30	95	29		41		539	Number of Taxpayers
789,762	659,385	765,193		1,266,007		16,445,313	Gross Tax
11,282,966	9,450,356	10,932,357		33,540,862		266,145,666	Gross Sales
							63 SHARKEY
5	35	5		7	4	120	Number of Taxpayers
169,611	115,788	46,776		175,029	1,255	2,315,916	Gross Tax
2,423,131	1,654,755	668,444		4,802,551	17,930	45,953,674	Gross Sales
							64 SIMPSON
32	129	42		45		531	Number of Taxpayers
1,084,415	1,042,673	698,065		1,213,064		15,691,112	Gross Tax
15,492,757	14,927,844	9,973,707		31,359,427		250,852,365	Gross Sales
							65 SMITH
11	62	13		31		232	Number of Taxpayers
65,801	399,995	226,805		1,640,885		5,229,322	Gross Tax
940,339	5,929,093	3,240,686		45,289,196		101,251,403	Gross Sales
							66 STONE
28	101	19		46		369	Number of Taxpayers
530,427	485,320	307,323		1,050,199		10,322,869	Gross Tax
7,578,108	7,030,570	4,390,708		28,522,676		166,373,563	Gross Sales
							67 SUNFLOWER
36	117	32		20	6	526	Number of Taxpayers
487,165	671,642	526,301		786,886	15,706	12,584,999	Gross Tax
6,960,368	9,623,938	7,637,056		18,967,645	224,569	204,398,863	Gross Sales
							68 TALLAHATCHIE
9	55	8		24	13	270	Number of Taxpayers
96,419	267,142	120,172		355,548	5,174	4,199,444	Gross Tax
1,377,703	3,817,262	1,717,005		9,730,847	73,952	73,243,161	Gross Sales

Counties of Mississippi
Sales and Tax by Industry Group - Fiscal Year 2010

	Total for County	Automotive	Machinery, Equipment, and Supplies	Food and Beverage	Furniture and Fixtures	Public Utilities	Apparel and General Merchandise
69 TATE							
Number of Taxpayers	501	92	34	60	17	7	42
Gross Tax	12,111,551	1,470,128	154,926	2,419,756	302,391	692,169	4,009,614
Gross Sales	189,863,697	24,178,381	3,076,635	34,568,578	4,320,103	12,596,694	57,202,581
70 TIPPAH							
Number of Taxpayers	452	93	23	60	13	14	14
Gross Tax	8,883,438	1,250,488	226,620	2,295,104	68,443	556,177	1,866,248
Gross Sales	140,832,103	21,412,524	4,415,716	32,787,966	977,995	11,687,446	26,660,702
71 TISHOMINGO							
Number of Taxpayers	432	80	23	70	15	13	26
Gross Tax	8,210,543	732,616	287,333	2,411,788	127,043	633,031	1,552,787
Gross Sales	128,129,252	11,575,056	5,373,794	34,455,116	1,815,365	12,404,817	22,133,226
72 TUNICA							
Number of Taxpayers	320	32	10	107	5		32
Gross Tax	15,654,885	423,522	478,850	8,370,175	68,758		1,916,862
Gross Sales	243,641,028	7,200,906	20,625,966	119,574,650	982,348		27,383,676
73 UNION							
Number of Taxpayers	566	108	26	77	23	13	36
Gross Tax	16,592,983	1,629,138	215,963	3,277,411	241,405	764,200	4,824,322
Gross Sales	269,805,151	28,076,281	3,768,391	46,820,849	3,449,168	14,438,048	68,916,292
74 WALTHALL							
Number of Taxpayers	295	44	19	52	9	6	23
Gross Tax	4,471,436	417,858	82,598	1,322,094	74,440	183,679	510,364
Gross Sales	70,353,969	7,142,861	1,584,827	18,887,608	1,063,519	3,206,160	7,287,160
75 WARREN							
Number of Taxpayers	1,147	137	54	235	25	6	101
Gross Tax	44,734,726	5,582,343	917,304	10,312,001	486,544	3,171,812	10,122,816
Gross Sales	715,000,350	99,504,489	17,534,623	147,315,457	6,951,053	54,885,468	144,547,565
76 WASHINGTON							
Number of Taxpayers	1,314	185	84	311	44	17	97
Gross Tax	41,106,647	4,768,803	1,829,739	8,967,184	821,578	3,163,488	9,371,588
Gross Sales	653,007,834	80,308,091	50,287,726	128,104,675	11,737,559	56,310,203	133,854,071
77 WAYNE							
Number of Taxpayers	455	74	47	76	18	6	43
Gross Tax	13,729,644	1,102,810	651,018	3,081,211	236,642	732,215	4,067,704
Gross Sales	215,581,062	16,970,436	11,807,282	44,017,815	3,380,908	13,957,250	58,098,361
78 WEBSTER							
Number of Taxpayers	218	38	22	30	5	9	12
Gross Tax	3,687,641	289,153	231,998	1,265,919	12,614	454,198	444,947
Gross Sales	58,099,669	4,266,454	3,879,036	18,085,118	180,351	8,521,017	6,355,552
79 WILKINSON							
Number of Taxpayers	193	31	12	59		8	11
Gross Tax	3,744,460	312,086	223,512	1,585,193		180,798	602,990
Gross Sales	61,853,371	5,847,693	5,402,346	22,646,710		3,104,374	8,614,478
80 WINSTON							
Number of Taxpayers	377	65	26	70	9	12	23
Gross Tax	9,835,498	1,872,950	322,213	2,398,155	76,061	685,519	2,625,780
Gross Sales	155,249,397	33,209,542	5,327,675	34,260,238	1,086,848	12,423,057	37,509,270
81 YALOBUSHA							
Number of Taxpayers	273	55	9	58	4	9	13
Gross Tax	4,206,389	367,621	45,354	1,662,330	31,354	338,154	495,058
Gross Sales	65,960,241	6,161,432	723,173	23,748,501	448,010	5,902,659	7,060,783
82 YAZOO							
Number of Taxpayers	513	66	26	134	10	13	31
Gross Tax	12,624,656	1,062,490	692,435	3,294,726	144,370	907,292	1,228,075
Gross Sales	219,560,546	15,770,821	21,321,507	47,068,596	2,062,646	16,245,821	17,524,496
TOTAL FOR COUNTIES							
Number of Taxpayers	65,273	8,983	3,834	13,305	1,762	920	4,802
Gross Tax	2,427,579,561	279,805,676	92,022,795	536,573,536	56,472,118	144,973,846	522,997,635
Gross Sales	39,374,857,041	4,828,969,581	1,834,727,548	7,665,437,155	806,774,071	2,629,878,640	7,465,402,784
OUT OF STATE							
Number of Taxpayers	12,863	153	2,101	63	233	267	218
Gross Tax	224,858,014	1,973,775	36,525,344	3,292,782	4,733,889	89,648,861	1,974,075
Gross Sales	3,672,575,947	35,050,959	546,200,907	47,040,185	67,627,413	1,669,683,554	30,624,258
TOTAL FOR STATE							
Number of Taxpayers	**78,136**	**9,136**	**5,935**	**13,368**	**1,995**	**1,187**	**5,020**
Gross Tax	**2,652,437,575**	**281,779,451**	**128,548,139**	**539,866,318**	**61,206,007**	**234,622,707**	**524,971,710**
Gross Sales	**43,047,432,988**	**4,864,020,540**	**2,380,928,455**	**7,712,477,340**	**874,401,484**	**4,299,562,194**	**7,496,027,042**

* See page 134 for footnote on statistics.

Counties of Mississippi
Sales and Tax by Industry Group - Fiscal Year 2010

Lumber and Building Materials	Miscellaneous Retail	Miscellaneous Services	Wholesale	Contracting	Recreation	Total Retail	
							Note: Figures include audits and adjustments from prior years.
							69 TATE
27	144	24		50	4	501	Number of Taxpayers
417,593	1,227,833	586,527		801,465	29,149	12,111,551	Gross Tax
5,966,188	17,850,622	8,681,381		21,005,972	416,562	189,863,697	Gross Sales
							70 TIPPAH
32	147	25		30		452	Number of Taxpayers
796,765	824,382	532,009		466,708		8,883,438	Gross Tax
11,383,106	12,078,459	7,608,134		11,812,974		140,832,103	Gross Sales
							71 TISHOMINGO
28	134	21		19		432	Number of Taxpayers
477,072	855,844	717,160		415,054		8,210,543	Gross Tax
6,816,634	12,333,956	10,362,371		10,847,242		128,129,252	Gross Sales
							72 TUNICA
8	70	36		10	7	320	Number of Taxpayers
40,895	879,575	2,618,866		361,204	322,313	15,654,885	Gross Tax
584,478	12,566,705	37,412,834		9,638,452	4,604,550	243,641,028	Gross Sales
							73 UNION
34	160	29		55	4	565	Number of Taxpayers
1,690,370	1,045,834	525,067		1,944,495	42,819	16,201,024	Gross Tax
24,148,930	14,953,399	7,501,435		51,521,137	611,812	264,205,742	Gross Sales
							74 WALTHALL
18	89	17		18		295	Number of Taxpayers
709,233	506,443	320,643		343,430		4,471,436	Gross Tax
10,132,371	7,284,599	4,581,161		9,174,360		70,353,969	Gross Sales
							75 WARREN
59	320	101		96	12	1,146	Number of Taxpayers
2,742,810	3,925,363	3,483,737		3,349,328	56,045	44,150,103	Gross Tax
39,183,918	56,129,438	49,802,204		89,993,377	800,927	706,648,519	Gross Sales
							76 WASHINGTON
62	352	83		53	25	1,313	Number of Taxpayers
3,108,835	3,700,720	2,579,671		1,679,121	30,090	40,020,817	Gross Tax
44,413,125	52,921,191	36,907,389		42,221,715	430,129	637,495,874	Gross Sales
							77 WAYNE
28	104	34		25		455	Number of Taxpayers
592,849	831,393	1,523,427		903,117		13,729,644	Gross Tax
8,470,199	12,851,953	21,763,970		24,159,202		215,581,062	Gross Sales
							78 WEBSTER
8	59	13		22		218	Number of Taxpayers
202,439	281,990	191,421		310,726		3,687,641	Gross Tax
2,892,112	4,040,656	2,735,277		7,112,153		58,099,669	Gross Sales
							79 WILKINSON
5	49	8		10		193	Number of Taxpayers
110,770	195,809	221,312		311,990		3,744,460	Gross Tax
1,582,638	2,840,207	3,346,645		8,468,280		61,853,371	Gross Sales
							80 WINSTON
19	96	17		38		376	Number of Taxpayers
522,191	349,785	396,347		556,180		9,835,498	Gross Tax
7,460,757	5,019,093	5,662,621		12,857,135		155,249,397	Gross Sales
							81 YALOBUSHA
15	66	11		31		273	Number of Taxpayers
394,366	198,161	255,234		416,291		4,206,389	Gross Tax
5,634,386	2,831,913	3,646,786		9,767,301		65,960,241	Gross Sales
							82 YAZOO
28	130	27		30	17	512	Number of Taxpayers
474,019	1,073,713	574,928		2,291,896	11,064	11,755,008	Gross Tax
6,772,303	17,408,182	8,213,795		54,590,584	158,218	207,136,969	Gross Sales
							TOTAL FOR COUNTIES
3,849	17,490	4,565	33	5,182	548	65,240	Number of Taxpayers
166,320,270	200,345,605	143,468,744	52,787,188	221,774,204	10,037,944	2,374,792,373	Gross Tax
2,376,069,672	2,899,788,584	2,088,563,278	754,104,707	5,881,732,170	143,408,851	38,620,752,334	Gross Sales
							OUT OF STATE
824	2,686	1,539	4	4,754	21	12,859	Number of Taxpayers
9,405,817	30,276,742	34,069,310	174,629	12,678,692	104,098	224,683,385	Gross Tax
134,369,486	439,921,524	491,547,319	2,494,778	206,528,273	1,487,291	3,670,081,169	Gross Sales
							TOTAL FOR STATE
4,673	**20,176**	**6,104**	**37**	**9,936**	**569**	**78,099**	**Number of Taxpayers**
175,726,087	**230,622,347**	**177,538,054**	**52,961,817**	**234,452,896**	**10,142,042**	**2,756,454,729**	**Gross Tax**
2,510,439,158	**3,339,710,108**	**2,580,110,597**	**756,599,485**	**6,088,260,443**	**144,896,142**	**45,453,656,624**	**Gross Sales**

Cities of Mississippi
Sales and Tax by Industry Group - Fiscal Year 2010

	Total for City	Automotive	Machinery, Equipment, and Supplies	Food and Beverage	Furniture and Fixtures	Public Utilities	Apparel and General Merchandise
1 ABBEVILLE							
Number of Taxpayers	7						
Gross Tax	142,349						
Gross Sales	2,187,940						
2 ABERDEEN							
Number of Taxpayers	163	27	7	38			13
Gross Tax	4,088,210	412,572	38,118	1,360,502			451,368
Gross Sales	64,586,922	5,914,827	769,302	19,436,149			6,448,494
3 ACKERMAN							
Number of Taxpayers	67	13	4	15	5		5
Gross Tax	1,355,213	194,305	20,326	445,622	36,999		136,990
Gross Sales	20,408,882	2,902,214	349,613	6,366,256	528,689		1,957,129
4 ALCORN STATE U							
Number of Taxpayers	5						
Gross Tax	86,003						
Gross Sales	1,228,865						
5 ALGOMA							
Number of Taxpayers	11			4			
Gross Tax	122,002			51,060			
Gross Sales	1,833,070			729,524			
6 ALLIGATOR							
Number of Taxpayers	6			4			
Gross Tax	41,829			13,880			
Gross Sales	617,584			198,462			
7 AMORY							
Number of Taxpayers	281	34	18	49	10		24
Gross Tax	9,531,419	1,451,654	120,630	1,756,214	129,352		3,818,582
Gross Sales	144,259,409	26,125,950	2,024,070	25,089,089	1,848,102		54,551,455
8 ANGUILLA							
Number of Taxpayers	13			6			
Gross Tax	186,264			85,576			
Gross Sales	2,912,055			1,222,573			
9 ARCOLA							
Number of Taxpayers	11						
Gross Tax	106,413						
Gross Sales	1,633,644						
10 ARTESIA							
Number of Taxpayers	7			5			
Gross Tax	46,825			11,331			
Gross Sales	790,345			161,933			
11 ASHLAND							
Number of Taxpayers	30	4		6			5
Gross Tax	624,814	92,550		300,199			125,708
Gross Sales	9,057,585	1,322,205		4,288,725			1,795,887
12 BALDWYN							
Number of Taxpayers	145	47		36			6
Gross Tax	2,701,459	462,010		1,156,751			340,243
Gross Sales	41,626,884	8,084,419		16,525,583			4,860,638
13 BASSFIELD							
Number of Taxpayers	33	4		12			
Gross Tax	710,967	43,145		370,615			
Gross Sales	10,539,666	616,471		5,294,740			
14 BATESVILLE							
Number of Taxpayers	415	63	17	88	11	4	46
Gross Tax	19,363,933	3,344,780	443,630	4,225,066	189,187	1,268,529	4,905,477
Gross Sales	296,422,333	57,667,566	7,851,750	60,358,758	2,702,938	26,294,256	70,069,649
15 BAY SPRINGS							
Number of Taxpayers	97	18	10	24			7
Gross Tax	3,219,480	635,175	123,626	1,153,709			424,898
Gross Sales	50,237,495	10,184,958	3,522,408	16,481,834			6,070,076
16 BAY ST LOUIS							
Number of Taxpayers	308	31	10	67	6		17
Gross Tax	6,337,530	374,925	111,586	1,638,990	20,651		316,245
Gross Sales	95,015,342	5,413,691	2,027,020	23,414,711	295,153		4,518,122
17 BEAUMONT							
Number of Taxpayers	22			6			4
Gross Tax	436,015			254,229			32,058
Gross Sales	6,561,768			3,632,011			458,084

* See page 134 for footnote on statistics.

Cities of Mississippi
Sales and Tax by Industry Group - Fiscal Year 2010

Note: Figures include audits and adjustments from prior years.

Lumber and Building Materials	Miscellaneous Retail	Miscellaneous Services	Wholesale	Contracting	Recreation	Total Retail	
							1 ABBEVILLE
						7	Number of Taxpayers
						142,349	Gross Tax
						2,187,940	Gross Sales
							2 ABERDEEN
9	47	8		9		163	Number of Taxpayers
244,618	506,365	321,429		73,673		4,088,210	Gross Tax
3,494,668	7,240,644	4,592,174		1,141,835		64,586,922	Gross Sales
							3 ACKERMAN
4	15	4				67	Number of Taxpayers
107,251	176,799	64,524				1,355,213	Gross Tax
1,532,261	2,545,557	922,097				20,408,882	Gross Sales
							4 ALCORN STATE U
						5	Number of Taxpayers
						86,003	Gross Tax
						1,228,865	Gross Sales
							5 ALGOMA
						11	Number of Taxpayers
						122,002	Gross Tax
						1,833,070	Gross Sales
							6 ALLIGATOR
						6	Number of Taxpayers
						41,829	Gross Tax
						617,584	Gross Sales
							7 AMORY
21	84	23		13		281	Number of Taxpayers
468,034	857,554	294,416		38,282		9,531,419	Gross Tax
6,686,629	12,262,253	4,206,394		732,826		144,259,409	Gross Sales
							8 ANGUILLA
	4					13	Number of Taxpayers
	9,229					186,264	Gross Tax
	131,975					2,912,055	Gross Sales
							9 ARCOLA
						11	Number of Taxpayers
						106,413	Gross Tax
						1,633,644	Gross Sales
							10 ARTESIA
						7	Number of Taxpayers
						46,825	Gross Tax
						790,345	Gross Sales
							11 ASHLAND
	11					30	Number of Taxpayers
	20,719					624,814	Gross Tax
	296,291					9,057,585	Gross Sales
							12 BALDWYN
	35	4		7		145	Number of Taxpayers
	256,239	101,534		32,749		2,701,459	Gross Tax
	3,666,813	1,450,724		535,302		41,626,884	Gross Sales
							13 BASSFIELD
	5					33	Number of Taxpayers
	5,767					710,967	Gross Tax
	82,562					10,539,666	Gross Sales
							14 BATESVILLE
23	107	31		20	4	414	Number of Taxpayers
2,320,366	1,538,221	1,023,621		87,999	11,254	19,358,130	Gross Tax
33,148,516	22,204,145	14,623,695		1,257,256	160,815	296,339,344	Gross Sales
							15 BAY SPRINGS
	22	8				97	Number of Taxpayers
	106,797	95,097				3,219,480	Gross Tax
	1,531,654	1,358,947				50,237,495	Gross Sales
							16 BAY ST LOUIS
12	98	22		41		308	Number of Taxpayers
754,187	436,230	1,539,499		38,622		6,337,530	Gross Tax
10,774,385	6,238,644	21,993,228		881,523		95,015,342	Gross Sales
							17 BEAUMONT
	5					22	Number of Taxpayers
	4,775					436,015	Gross Tax
	68,329					6,561,768	Gross Sales

Cities of Mississippi
Sales and Tax by Industry Group - Fiscal Year 2010

	Total for City	Automotive	Machinery, Equipment, and Supplies	Food and Beverage	Furniture and Fixtures	Public Utilities	Apparel and General Merchandise
18 BEAUREGARD							
Number of Taxpayers							
Gross Tax							
Gross Sales							
19 BELMONT							
Number of Taxpayers	61	8		15			8
Gross Tax	1,343,391	106,141		627,540			175,500
Gross Sales	20,573,054	1,669,728		8,965,033			2,507,375
20 BELZONI							
Number of Taxpayers	101	8		27			15
Gross Tax	2,429,434	88,736		1,068,614			376,991
Gross Sales	42,051,732	1,273,603		15,266,310			5,385,749
21 BENOIT							
Number of Taxpayers	10			5			
Gross Tax	155,647			74,791			
Gross Sales	2,470,360			1,068,568			
22 BENTONIA							
Number of Taxpayers	17	5		6			
Gross Tax	849,968	12,904		81,234			
Gross Sales	12,290,126	184,473		1,160,539			
23 BEULAH							
Number of Taxpayers	4						
Gross Tax	25,745						
Gross Sales	388,700						
24 BIG CREEK							
Number of Taxpayers	4						
Gross Tax	32,668						
Gross Sales	509,260						
25 BILOXI							
Number of Taxpayers	955	88	54	204	21	7	75
Gross Tax	53,352,737	3,569,363	2,081,125	17,241,107	824,111	4,727,786	9,101,660
Gross Sales	787,244,429	55,758,948	30,017,883	246,301,991	11,773,261	86,544,142	129,999,088
26 BLUE MOUNTAIN							
Number of Taxpayers	18	4					
Gross Tax	451,438	43,834					
Gross Sales	6,756,074	626,319					
27 BLUE SPRINGS							
Number of Taxpayers	5						
Gross Tax	122,875						
Gross Sales	1,823,245						
28 BOLTON							
Number of Taxpayers	32	6		9			
Gross Tax	532,328	20,446		134,027			
Gross Sales	9,531,042	292,241		1,914,853			
29 BOONEVILLE							
Number of Taxpayers	282	50	9	57	12	4	23
Gross Tax	8,674,234	1,067,923	59,772	2,131,836	155,597	785,592	3,077,027
Gross Sales	131,284,518	17,714,062	984,692	30,455,284	2,223,074	15,882,728	43,957,176
30 BOYLE							
Number of Taxpayers	31	6		5			
Gross Tax	967,416	27,112		168,351			
Gross Sales	28,373,928	734,181		2,405,125			
31 BRANDON							
Number of Taxpayers	531	57	28	77	15	4	42
Gross Tax	26,353,595	9,664,656	200,190	7,881,057	95,954	1,916,854	891,430
Gross Sales	432,178,508	183,547,501	3,050,262	112,586,806	1,371,235	35,165,160	12,733,517
32 BRAXTON							
Number of Taxpayers							
Gross Tax							
Gross Sales							
33 BROOKHAVEN							
Number of Taxpayers	493	71	28	112	15		49
Gross Tax	27,011,523	5,843,578	1,516,601	5,530,368	319,923		7,474,089
Gross Sales	419,017,394	101,136,138	32,588,105	79,005,791	4,570,695		106,761,836
34 BROOKSVILLE							
Number of Taxpayers	25			10			4
Gross Tax	488,954			278,127			96,385
Gross Sales	7,250,125			3,973,498			1,377,018

* See page 134 for footnote on statistics.

Note: Figures include audits and adjustments from prior years.

Lumber and Building Materials	Miscellaneous Retail	Miscellaneous Services	Wholesale	Contracting	Recreation	Total Retail	
							18 BEAUREGARD
							Number of Taxpayers
							Gross Tax
							Gross Sales
							19 BELMONT
5	12					61	Number of Taxpayers
29,723	99,084					1,343,391	Gross Tax
424,956	1,489,914					20,573,054	Gross Sales
							20 BELZONI
7	19	9		6		101	Number of Taxpayers
159,359	47,095	104,262		57,674		2,429,434	Gross Tax
2,276,740	683,908	1,489,804		904,503		42,051,732	Gross Sales
							21 BENOIT
						10	Number of Taxpayers
						155,647	Gross Tax
						2,470,360	Gross Sales
							22 BENTONIA
						17	Number of Taxpayers
						849,968	Gross Tax
						12,290,126	Gross Sales
							23 BEULAH
						4	Number of Taxpayers
						25,745	Gross Tax
						388,700	Gross Sales
							24 BIG CREEK
						4	Number of Taxpayers
						32,668	Gross Tax
						509,260	Gross Sales
							25 BILOXI
42	265	98		94	7	955	Number of Taxpayers
2,551,089	7,323,558	5,206,699		616,354	109,885	53,352,737	Gross Tax
36,444,717	104,630,607	74,382,202		9,821,648	1,569,942	787,244,429	Gross Sales
							26 BLUE MOUNTAIN
	6					18	Number of Taxpayers
	20,161					451,438	Gross Tax
	288,348					6,756,074	Gross Sales
							27 BLUE SPRINGS
						5	Number of Taxpayers
						122,875	Gross Tax
						1,823,245	Gross Sales
							28 BOLTON
	4					32	Number of Taxpayers
	311					532,328	Gross Tax
	4,454					9,531,042	Gross Sales
							29 BOONEVILLE
22	78	16		10		282	Number of Taxpayers
607,507	452,417	324,637		8,155		8,674,234	Gross Tax
8,679,244	6,534,777	4,638,098		161,403		131,284,518	Gross Sales
							30 BOYLE
4	6					31	Number of Taxpayers
159,413	55,552					967,416	Gross Tax
2,277,606	793,798					28,373,928	Gross Sales
							31 BRANDON
24	187	48		48		531	Number of Taxpayers
2,219,797	1,598,296	1,483,920		352,060		26,311,475	Gross Tax
31,711,707	22,891,099	21,199,561		7,216,075		431,576,723	Gross Sales
							32 BRAXTON
							Number of Taxpayers
							Gross Tax
							Gross Sales
							33 BROOKHAVEN
20	129	40		22	4	493	Number of Taxpayers
2,086,809	1,546,948	1,266,478		181,568	3,761	27,011,523	Gross Tax
29,811,908	22,159,549	18,116,170		3,163,559	53,902	419,017,394	Gross Sales
							34 BROOKSVILLE
	5					25	Number of Taxpayers
	6,706					488,954	Gross Tax
	95,937					7,250,125	Gross Sales

	Total for City	Automotive	Machinery, Equipment, and Supplies	Food and Beverage	Furniture and Fixtures	Public Utilities	Apparel and General Merchandise
35 BRUCE							
Number of Taxpayers	90	14		16	4	4	11
Gross Tax	2,264,859	158,043		804,332	71,589	143,970	297,043
Gross Sales	36,453,388	2,668,066		11,490,656	1,022,788	2,743,274	4,243,669
36 BUDE							
Number of Taxpayers	29			8			
Gross Tax	588,290			317,842			
Gross Sales	8,729,857			4,540,744			
37 BURNSVILLE							
Number of Taxpayers	38	10		10			
Gross Tax	701,377	161,304		263,951			
Gross Sales	10,254,536	2,311,513		3,770,932			
38 BYHALIA							
Number of Taxpayers	106	17	5	25			5
Gross Tax	2,697,097	325,533	52,158	452,217			253,866
Gross Sales	40,185,090	5,104,373	745,520	6,460,669			3,625,511
39 BYRAM							
Number of Taxpayers	166	27	6	35			15
Gross Tax	6,839,000	833,035	72,230	3,528,659			248,524
Gross Sales	99,626,434	12,455,142	1,032,040	50,409,882			3,550,370
40 CALEDONIA							
Number of Taxpayers	23			7			
Gross Tax	669,015			350,202			
Gross Sales	9,732,397			5,003,057			
41 CALHOUN CITY							
Number of Taxpayers	71	14		13			16
Gross Tax	1,801,594	406,433		607,127			351,379
Gross Sales	27,333,309	6,986,686		8,673,563			5,020,124
42 CANTON							
Number of Taxpayers	345	41	11	94	12		26
Gross Tax	10,999,544	1,413,044	399,933	3,550,502	207,792		1,024,712
Gross Sales	169,848,273	25,257,993	9,742,217	50,722,055	2,968,688		14,639,032
43 CARROLLTON							
Number of Taxpayers	22			5			4
Gross Tax	341,395			94,400			139,467
Gross Sales	4,930,856			1,348,678			1,992,468
44 CARTHAGE							
Number of Taxpayers	186	37	13	41	4		27
Gross Tax	8,005,111	1,249,209	430,344	1,878,218	85,380		2,906,621
Gross Sales	124,865,395	22,012,163	11,186,193	26,832,118	1,219,858		41,522,217
45 CARY							
Number of Taxpayers	7			4			
Gross Tax	85,221			1,105			
Gross Sales	1,563,591			15,783			
46 CENTREVILLE							
Number of Taxpayers	32			13			5
Gross Tax	1,138,672			540,172			338,857
Gross Sales	16,847,542			7,717,115			4,840,919
47 CHARLESTON							
Number of Taxpayers	95	12		22	6		10
Gross Tax	1,878,483	196,516		742,875	12,182		312,056
Gross Sales	29,241,158	2,862,405		10,612,973	174,191		4,458,016
48 CHUNKY							
Number of Taxpayers							
Gross Tax							
Gross Sales							
49 CLARKSDALE							
Number of Taxpayers	460	58	17	123	19	4	49
Gross Tax	14,134,666	1,307,955	666,537	4,018,772	467,006	1,302,660	3,958,153
Gross Sales	225,369,652	21,701,437	25,008,616	57,411,537	6,671,836	23,496,071	56,544,720
50 CLEVELAND							
Number of Taxpayers	439	47	16	91	12		62
Gross Tax	18,148,141	2,510,634	470,763	4,467,853	560,597		5,265,551
Gross Sales	281,936,305	42,553,461	16,486,538	63,827,011	8,008,698		75,187,390
51 CLINTON							
Number of Taxpayers	498	33	34	93	12		34
Gross Tax	21,721,747	1,002,493	455,355	6,714,061	313,978		5,894,576
Gross Sales	318,669,440	14,951,059	6,532,920	95,915,652	4,485,563		84,193,364
52 COAHOMA							
Number of Taxpayers	5			4			
Gross Tax	26,569			11,217			
Gross Sales	398,412			160,358			

* See page 134 for footnote on statistics.

Note: Figures include audits and adjustments from prior years.

Lumber and Building Materials	Miscellaneous Retail	Miscellaneous Services	Wholesale	Contracting	Recreation	Total Retail	
							35 BRUCE
6	25					90	Number of Taxpayers
417,708	191,371					2,264,859	Gross Tax
5,967,451	2,748,897					36,453,388	Gross Sales
							36 BUDE
	9					29	Number of Taxpayers
	14,129					588,290	Gross Tax
	201,984					8,729,857	Gross Sales
							37 BURNSVILLE
	9					38	Number of Taxpayers
	63,038					701,377	Gross Tax
	900,876					10,254,536	Gross Sales
							38 BYHALIA
11	29	4		8		106	Number of Taxpayers
111,815	1,048,985	214,110		5,443		2,697,097	Gross Tax
1,597,613	14,997,100	3,058,923		195,254		40,185,090	Gross Sales
							39 BYRAM
18	38	12		12		166	Number of Taxpayers
971,209	619,323	162,208		228,912		6,839,000	Gross Tax
13,874,658	8,848,033	2,317,568		4,194,895		99,626,434	Gross Sales
							40 CALEDONIA
	5					23	Number of Taxpayers
	15,500					669,015	Gross Tax
	221,567					9,732,397	Gross Sales
							41 CALHOUN CITY
	17					71	Number of Taxpayers
	51,791					1,801,594	Gross Tax
	237,909					27,333,309	Gross Sales
							42 CANTON
11	110	26		11		345	Number of Taxpayers
1,576,804	991,985	737,752		61,677		10,999,544	Gross Tax
22,526,042	14,171,984	10,539,747		1,049,071		169,848,273	Gross Sales
							43 CARROLLTON
	6					22	Number of Taxpayers
	20,723					341,395	Gross Tax
	296,225					4,930,856	Gross Sales
							44 CARTHAGE
8	35	8		6	4	186	Number of Taxpayers
396,827	512,913	151,628		18,001	14,356	8,005,111	Gross Tax
5,669,202	7,387,686	2,166,480		261,940	205,162	124,865,395	Gross Sales
							45 CARY
						7	Number of Taxpayers
						85,221	Gross Tax
						1,563,591	Gross Sales
							46 CENTREVILLE
	8					32	Number of Taxpayers
	17,355					1,138,672	Gross Tax
	248,279					16,847,542	Gross Sales
							47 CHARLESTON
6	24	4			5	95	Number of Taxpayers
92,105	143,444	63,319			1,799	1,878,483	Gross Tax
1,315,911	2,049,700	904,685			25,715	29,241,158	Gross Sales
							48 CHUNKY
							Number of Taxpayers
							Gross Tax
							Gross Sales
							49 CLARKSDALE
31	104	41		7	7	460	Number of Taxpayers
506,579	769,216	1,117,159		5,023	15,606	14,134,666	Gross Tax
7,237,375	11,016,632	15,986,446		71,865	223,117	225,369,652	Gross Sales
							50 CLEVELAND
35	125	29		17	4	439	Number of Taxpayers
1,075,411	1,249,640	982,293		376,289	6,994	18,141,813	Gross Tax
15,363,689	17,856,081	14,068,274		7,328,071	99,982	281,845,830	Gross Sales
							51 CLINTON
16	205	31		35		498	Number of Taxpayers
1,487,510	2,463,107	1,231,252		110,706		21,721,747	Gross Tax
21,250,528	35,342,516	17,589,884		2,577,412		318,669,440	Gross Sales
							52 COAHOMA
						5	Number of Taxpayers
						26,569	Gross Tax
						398,412	Gross Sales

* See page 134 for footnote on statistics.

	Total for City	Automotive	Machinery, Equipment, and Supplies	Food and Beverage	Furniture and Fixtures	Public Utilities	Apparel and General Merchandise
53 COAHOMA COLLEGE							
Number of Taxpayers							
Gross Tax							
Gross Sales							
54 COFFEEVILLE							
Number of Taxpayers	39	9		9			4
Gross Tax	630,649	16,256		233,392			133,988
Gross Sales	9,307,486	232,430		3,334,298			1,914,116
55 COLDWATER							
Number of Taxpayers	70	23	5	11	6		
Gross Tax	1,137,975	194,703	34,063	247,257	6,902		
Gross Sales	17,414,791	3,306,574	681,844	3,532,381	98,657		
56 COLLINS							
Number of Taxpayers	152	27	6	36			17
Gross Tax	6,073,533	2,290,704	143,454	1,796,957			419,439
Gross Sales	100,831,973	42,053,795	4,998,594	25,671,054			5,992,053
57 COLUMBIA							
Number of Taxpayers	362	47	24	77	10	5	31
Gross Tax	17,651,751	2,250,009	1,054,847	2,988,588	82,821	964,780	5,554,340
Gross Sales	265,722,659	36,984,811	19,526,463	42,694,844	1,183,350	17,569,624	79,346,393
58 COLUMBUS							
Number of Taxpayers	1,035	124	74	219	45	5	96
Gross Tax	44,814,390	6,563,679	1,532,622	9,804,466	2,075,370	2,691,865	11,893,629
Gross Sales	677,712,623	117,276,009	25,667,528	140,064,434	29,648,458	47,536,670	169,894,238
59 COMO							
Number of Taxpayers	35	4		11			4
Gross Tax	883,689	104,413		375,378			79,967
Gross Sales	16,704,686	3,176,860		5,362,697			1,142,410
60 CORINTH							
Number of Taxpayers	655	110	26	131	13	6	49
Gross Tax	28,114,671	3,492,502	557,657	6,625,981	645,572	1,638,005	8,195,326
Gross Sales	423,445,034	61,635,095	11,542,948	94,657,390	9,222,788	29,183,174	117,040,353
61 COURTLAND							
Number of Taxpayers	4						
Gross Tax	82,853						
Gross Sales	1,261,495						
62 CRAWFORD							
Number of Taxpayers	8			5			
Gross Tax	72,950			19,887			
Gross Sales	1,239,822			284,312			
63 CRENSHAW							
Number of Taxpayers	20	4		9			
Gross Tax	241,121	46,021		102,932			
Gross Sales	3,606,393	701,430		1,470,721			
64 CROSBY							
Number of Taxpayers	5						
Gross Tax	55,309						
Gross Sales	832,362						
65 CROWDER							
Number of Taxpayers	6						
Gross Tax	106,675						
Gross Sales	1,750,917						
66 CRUGER							
Number of Taxpayers	6			5			
Gross Tax	28,630			5,646			
Gross Sales	444,648			80,757			
67 CRYSTAL SPRINGS							
Number of Taxpayers	131	29	5	34	5		7
Gross Tax	3,283,636	402,529	24,049	1,508,365	140,441		400,104
Gross Sales	48,881,357	6,659,300	347,700	21,548,482	2,006,422		5,715,858
68 D'LO							
Number of Taxpayers	18						
Gross Tax	146,054						
Gross Sales	2,276,258						
69 DECATUR							
Number of Taxpayers	37		4	10			4
Gross Tax	720,099		24,540	292,664			109,880
Gross Sales	10,733,621		360,768	4,180,985			1,569,866

Note: Figures include audits and adjustments from prior years.

Lumber and Building Materials	Miscellaneous Retail	Miscellaneous Services	Wholesale	Contracting	Recreation	Total Retail	
							53 COAHOMA COLLEGE
						1	Number of Taxpayers
						19,537	Gross Tax
						279,138	Gross Sales
							54 COFFEEVILLE
	9					39	Number of Taxpayers
	36,179					630,649	Gross Tax
	517,108					9,307,486	Gross Sales
							55 COLDWATER
5	13					70	Number of Taxpayers
54,703	105,389					1,137,975	Gross Tax
781,605	1,505,870					17,414,791	Gross Sales
							56 COLLINS
9	42	6				152	Number of Taxpayers
158,164	610,643	203,402				6,073,533	Gross Tax
2,259,751	8,800,691	2,906,017				100,831,973	Gross Sales
							57 COLUMBIA
14	100	35		15	4	362	Number of Taxpayers
1,218,994	1,128,021	2,248,289		131,219	29,843	17,651,751	Gross Tax
17,414,397	16,449,894	32,165,858		1,960,651	426,374	265,722,659	Gross Sales
							58 COLUMBUS
71	265	80		53		1,034	Number of Taxpayers
3,937,728	3,594,697	2,326,693		248,179		44,814,390	Gross Tax
56,253,831	51,359,305	33,250,291		4,683,798		677,712,623	Gross Sales
							59 COMO
	10					35	Number of Taxpayers
	25,243					883,689	Gross Tax
	360,761					16,704,686	Gross Sales
							60 CORINTH
36	216	42		23		654	Number of Taxpayers
3,093,756	2,499,883	853,183		275,163		28,074,788	Gross Tax
44,197,108	35,850,112	12,208,260		4,512,741		422,875,165	Gross Sales
							61 COURTLAND
						4	Number of Taxpayers
						82,853	Gross Tax
						1,261,495	Gross Sales
							62 CRAWFORD
						8	Number of Taxpayers
						72,950	Gross Tax
						1,239,822	Gross Sales
							63 CRENSHAW
						20	Number of Taxpayers
						241,121	Gross Tax
						3,606,393	Gross Sales
							64 CROSBY
						5	Number of Taxpayers
						55,309	Gross Tax
						832,362	Gross Sales
							65 CROWDER
						6	Number of Taxpayers
						106,675	Gross Tax
						1,750,917	Gross Sales
							66 CRUGER
						6	Number of Taxpayers
						28,630	Gross Tax
						444,648	Gross Sales
							67 CRYSTAL SPRINGS
7	33	7				131	Number of Taxpayers
41,250	228,145	223,500				3,283,636	Gross Tax
589,512	3,259,922	3,193,176				48,881,357	Gross Sales
							68 D'LO
	5					18	Number of Taxpayers
	1,366					146,054	Gross Tax
	19,577					2,276,258	Gross Sales
							69 D'IBERVILLE
4	7					37	Number of Taxpayers
94,596	12,237					720,099	Gross Tax
1,351,396	175,113					10,733,621	Gross Sales

	Total for City	Automotive	Machinery, Equipment, and Supplies	Food and Beverage	Furniture and Fixtures	Public Utilities	Apparel and General Merchandise
70 DEKALB							
Number of Taxpayers	53	10	4	15			6
Gross Tax	1,319,214	221,725	22,811	599,481			247,281
Gross Sales	20,564,936	4,017,141	528,088	8,564,181			3,532,708
71 DERMA							
Number of Taxpayers	25	6					
Gross Tax	230,826	152,224					
Gross Sales	3,745,050	2,473,111					
72 D'IBERVILLE							
Number of Taxpayers	347	47	18	89	9		30
Gross Tax	28,246,224	2,599,146	320,350	5,756,546	1,159,160		11432101
Gross Sales	416,746,451	46,605,995	4,578,368	82,236,795	16,559,628		163,309,982
73 DODDSVILLE							
Number of Taxpayers							
Gross Tax							
Gross Sales							
74 DREW							
Number of Taxpayers	35	5		14			
Gross Tax	661,017	81,138		258,503			
Gross Sales	10,070,501	1,369,542		3,693,116			
75 DUCK HILL							
Number of Taxpayers	22			4			4
Gross Tax	190,900			30,875			67,170
Gross Sales	2,928,823			441,167			959,596
76 DUMAS							
Number of Taxpayers							
Gross Tax							
Gross Sales							
77 DUNCAN							
Number of Taxpayers	10			6			
Gross Tax	27,227			3252			
Gross Sales	433,417			46,463			
78 DURANT							
Number of Taxpayers	61	14	5	12			4
Gross Tax	1,645,408	312,616	29,284	292,157			264,193
Gross Sales	25,527,540	5,324,207	426,841	4,173,887			3,774,201
79 EAST MS COLLEGE							
Number of Taxpayers							
Gross Tax							
Gross Sales							
80 ECRU							
Number of Taxpayers	40	8		9	4		
Gross Tax	688,458	17,601		367,273	24,349		
Gross Sales	10,208,688	267,234		5,246,946	347,939		
81 EDEN							
Number of Taxpayers							
Gross Tax							
Gross Sales							
82 EDWARDS							
Number of Taxpayers	24	4		11			
Gross Tax	324,564	19,766		152,459			
Gross Sales	4,879,646	282,440		2,178,052			
83 ELLISVILLE							
Number of Taxpayers	148	26	8	42			8
Gross Tax	4,086,850	405,079	316,865	1,558,077			431,388
Gross Sales	60,563,318	5,956,313	4,993,672	22,258,512			6,162,670
84 ENTERPRISE							
Number of Taxpayers	14			6			
Gross Tax	278,841			66,837			
Gross Sales	4,136,171			954,951			
85 ETHEL							
Number of Taxpayers	9						
Gross Tax	106,432						
Gross Sales	1,655,808						
86 EUPORA							
Number of Taxpayers	85	18		16			8
Gross Tax	1,998,249	142,124		742,359			331,945
Gross Sales	30,440,227	2,130,856		10,605,369			4,742,230

* See page 134 for footnote on statistics.

Note: Figures include audits and adjustments from prior years.

Lumber and Building Materials	Miscellaneous Retail	Miscellaneous Services	Wholesale	Contracting	Recreation	Total Retail	
							70 DECATUR
4	8					53	Number of Taxpayers
6,833	28,330					1,319,214	Gross Tax
97,795	418,347					20,564,936	Gross Sales
							71 DEKALB
	9					25	Number of Taxpayers
	9,446					230,826	Gross Tax
	135,900					3,745,050	Gross Sales
							72 DERMA
15	85	22		26		347	Number of Taxpayers
2,533,688	1,805,108	943,345		91,119		28,245,636	Gross Tax
36,195,858	25,792,195	13,476,664		1,960,331		416,737,998	Gross Sales
							73 DODDSVILLE
							Number of Taxpayers
							Gross Tax
							Gross Sales
							74 DREW
	9					35	Number of Taxpayers
	31,025					661,017	Gross Tax
	443,318					10,070,501	Gross Sales
							75 DUCK HILL
	9					22	Number of Taxpayers
	3,155					190,900	Gross Tax
	45,193					2,928,823	Gross Sales
							76 DUMAS
							Number of Taxpayers
							Gross Tax
							Gross Sales
							77 DUNCAN
						10	Number of Taxpayers
						27,227	Gross Tax
						433,417	Gross Sales
							78 DURANT
	15					61	Number of Taxpayers
	269,517					1,645,408	Gross Tax
	3,850,540					25,527,540	Gross Sales
							79 EAST MS COLLEGE
							Number of Taxpayers
							Gross Tax
							Gross Sales
							80 ECRU
	9					40	Number of Taxpayers
	41,623					688,458	Gross Tax
	594,781					10,208,688	Gross Sales
							81 EDEN
							Number of Taxpayers
							Gross Tax
							Gross Sales
							82 EDWARDS
	5					24	Number of Taxpayers
	9,310					324,564	Gross Tax
	133,211					4,879,646	Gross Sales
							83 ELLISVILLE
4	39	10		6		148	Number of Taxpayers
102,267	460,130	437,342		4,381		4,086,850	Gross Tax
1,461,059	6,707,718	6,248,050		62,655		60,563,318	Gross Sales
							84 ENTERPRISE
						14	Number of Taxpayers
						278,841	Gross Tax
						4,136,171	Gross Sales
							85 ETHEL
						9	Number of Taxpayers
						106,432	Gross Tax
						1,655,808	Gross Sales
							86 EUPORA
4	24	4		5		85	Number of Taxpayers
57,736	210,076	114,440		40,750		1,998,249	Gross Tax
824,862	3,011,109	1,635,157		582,239		30,440,227	Gross Sales

* See page 134 for footnote on statistics.

	Total for City	Automotive	Machinery, Equipment, and Supplies	Food and Beverage	Furniture and Fixtures	Public Utilities	Apparel and General Merchandise
87 FALCON							
Number of Taxpayers							
Gross Tax							
Gross Sales							
88 FARMINGTON							
Number of Taxpayers	28	14	5				
Gross Tax	293,668	106,636	57,312				
Gross Sales	4,836,034	1,821,916	818,805				
89 FAULKNER							
Number of Taxpayers	11						
Gross Tax	265,085						
Gross Sales	4,149,973						
90 FAYETTE							
Number of Taxpayers	50	6		23			
Gross Tax	885,506	22,156		542,989			
Gross Sales	13,190,204	316,697		7,757,254			
91 FLORA							
Number of Taxpayers	80	11		19			9
Gross Tax	1,649,119	121,409		774,264			254,249
Gross Sales	24,507,232	1,976,400		11,061,297			3,632,179
92 FLORENCE							
Number of Taxpayers	125	27	14	17			6
Gross Tax	3,116,805	695,700	229,062	1,149,362			167,559
Gross Sales	47,489,490	11,441,751	3,805,425	16,419,614			2,393,803
93 FLOWOOD							
Number of Taxpayers	670	75	64	112	22	5	77
Gross Tax	49,724,688	4,834,061	1,818,153	8,538,326	3,569,160	1,802,694	17,464,352
Gross Sales	730,981,979	80,954,244	27,168,459	121,976,446	50,988,130	31,503,309	249,274,831
94 FORREST							
Number of Taxpayers	241	50	19	55			32
Gross Tax	10,636,507	1,871,250	232,679	2,514,886			3,773,337
Gross Sales	163,456,750	31,528,389	6,809,113	35,927,581			53,904,992
95 FRENCH CAMP							
Number of Taxpayers	4						
Gross Tax	95,694						
Gross Sales	1,399,775						
96 FRIARS POINT							
Number of Taxpayers	13			6			
Gross Tax	148,335			64,801			
Gross Sales	2,332,714			925,985			
97 FULTON							
Number of Taxpayers	171	38	6	29	6	4	16
Gross Tax	6,811,604	838,027	47,314	1,452,507	105,563	517,797	2,933,997
Gross Sales	104,940,880	14,860,406	2,120,779	20,750,337	1,508,238	10,470,389	41,914,238
98 GATTMAN							
Number of Taxpayers	4						
Gross Tax	2,436						
Gross Sales	46,097						
99 GAUTIER							
Number of Taxpayers	310	30	6	75			34
Gross Tax	12,739,207	1,180,087	80,103	3,448,346			2,054,500
Gross Sales	188,781,927	20,580,999	1,144,518	49,262,655			29,342,755
100 GEORGETOWN							
Number of Taxpayers	14			7			
Gross Tax	169,866			128,088			
Gross Sales	2,520,069			1,829,988			
101 GLEN							
Number of Taxpayers	11	4					
Gross Tax	116,304	43,839					
Gross Sales	1,723,307	626,301					
102 GLENDORA							
Number of Taxpayers	8			6			
Gross Tax	31,498			2,614			
Gross Sales	519,717			37,366			
103 GLOSTER							
Number of Taxpayers	36	6		8			
Gross Tax	695,872	70,549		237,612			
Gross Sales	10,272,120	1,063,984		3,394,709			

* See page 134 for footnote on statistics.

Note: Figures include audits and adjustments from prior years.

Lumber and Building Materials	Miscellaneous Retail	Miscellaneous Services	Wholesale	Contracting	Recreation	Total Retail	
							87 FALCON
							Number of Taxpayers
							Gross Tax
							Gross Sales
							88 FARMINGTON
						28	Number of Taxpayers
						293,668	Gross Tax
						4,836,034	Gross Sales
							89 FAULKNER
				4		11	Number of Taxpayers
				5,701		265,085	Gross Tax
				81,515		4,149,973	Gross Sales
							90 FAYETTE
	12					50	Number of Taxpayers
	-58,994					885,506	Gross Tax
	-842,507					13,190,204	Gross Sales
							91 FLORA
	25	7				80	Number of Taxpayers
	109,587	145,666				1,649,119	Gross Tax
	1,565,904	2,081,119				24,507,232	Gross Sales
							92 FLORENCE
10	31	7		8		125	Number of Taxpayers
123,443	145,583	317,765		6,872		3,116,805	Gross Tax
1,763,738	2,080,312	4,539,609		98,201		47,489,490	Gross Sales
							93 FLOWOOD
35	186	51		39	4	670	Number of Taxpayers
3,264,517	6,419,332	1,489,375		339,072	185,646	49,724,688	Gross Tax
46,636,552	91,708,054	21,277,486		6,842,361	2,652,107	730,981,979	Gross Sales
							94 FOREST
12	44	16		8		241	Number of Taxpayers
405,780	525,275	542,348		38,156		10,636,507	Gross Tax
5,797,077	7,524,614	7,748,213		723,559		163,456,750	Gross Sales
							95 FRENCH CAMP
						4	Number of Taxpayers
						95,694	Gross Tax
						1,399,775	Gross Sales
							96 FRIARS POINT
						13	Number of Taxpayers
						148,335	Gross Tax
						2,332,714	Gross Sales
							97 FULTON
12	38	14		6		171	Number of Taxpayers
338,953	317,403	231,041		16,028		6,811,604	Gross Tax
4,842,400	4,742,539	3,301,007		245,143		104,940,880	Gross Sales
							98 GATTMAN
						4	Number of Taxpayers
						2,436	Gross Tax
						46,097	Gross Sales
							99 GAUTIER
16	91	23		27	4	310	Number of Taxpayers
2,331,456	1,534,293	882,472		71,004	56,628	12,672,831	Gross Tax
33,306,791	21,919,997	12,607,246		1,018,309	809,050	187,833,646	Gross Sales
							100 GEORGETOWN
						14	Number of Taxpayers
						169,866	Gross Tax
						2,520,069	Gross Sales
							101 GLEN
						11	Number of Taxpayers
						116,304	Gross Tax
						1,723,307	Gross Sales
							102 GLENDORA
						8	Number of Taxpayers
						31,498	Gross Tax
						519,717	Gross Sales
							103 GLOSTER
	11					36	Number of Taxpayers
	25,750					695,872	Gross Tax
	368,176					10,272,120	Gross Sales

	Total for City	Automotive	Machinery, Equipment, and Supplies	Food and Beverage	Furniture and Fixtures	Public Utilities	Apparel and General Merchandise
104 GOLDEN							
Number of Taxpayers	18	5					
Gross Tax	385,420	73,800					
Gross Sales	5,832,240	1,240,419					
105 GOODMAN							
Number of Taxpayers	20			10			
Gross Tax	254,802			167,614			
Gross Sales	3,739,703			2,394,698			
106 GREENVILLE							
Number of Taxpayers	916	124	59	230	29	4	83
Gross Tax	33,024,203	3,919,396	751,761	7,544,890	755,327	2,654,378	9,021,271
Gross Sales	495,209,225	67,951,450	12,390,710	107,784,820	10,790,789	47,226,143	128,868,636
107 GREENWOOD							
Number of Taxpayers	583	90	34	133	13	4	48
Gross Tax	23,539,975	3,927,950	1,361,031	5,566,559	366,999	2,280,360	5,790,285
Gross Sales	384,680,429	68,520,361	44,619,046	79,522,938	5,243,240	41,031,325	82,718,701
108 GRENADA							
Number of Taxpayers	492	92	26	106	13		47
Gross Tax	20,219,018	4,051,546	391,512	5,217,176	265,777		6,022,902
Gross Sales	313,527,375	75,899,610	7,757,685	74,531,773	3,797,013		86,039,150
109 GULFPORT							
Number of Taxpayers	1,857	236	101	372	75	11	171
Gross Tax	104,527,055	13,264,941	3,998,965	19,662,752	4,949,634	7,044,796	25,799,108
Gross Sales	1,574,832,739	236,632,337	57,889,454	280,896,953	70,709,418	129,024,860	368,538,551
110 GUNNISON							
Number of Taxpayers	8			5			
Gross Tax	48,970			21,455			
Gross Sales	746,206			306,559			
111 GUNTOWN							
Number of Taxpayers	42	8		14			
Gross Tax	851,810	59,372		485,639			
Gross Sales	12,977,928	962,069		6,937,943			
112 HATLEY							
Number of Taxpayers	4						
Gross Tax	62,618						
Gross Sales	975,737						
113 HATTIESBURG							
Number of Taxpayers	1,782	222	98	437	53	8	194
Gross Tax	106,840,844	13,117,689	4,318,569	20,934,109	4,063,743	6,467,550	31,506,004
Gross Sales	1,625,893,350	236,009,899	77,158,683	299,059,790	58,053,967	121,371,329	450,077,310
114 HAZLEHURST							
Number of Taxpayers	135	20	8	42	4		12
Gross Tax	6,075,428	410,837	35,178	1,454,764	183,205		2,996,012
Gross Sales	88,291,857	6,028,843	707,282	20,782,766	2,617,211		42,796,077
115 HEIDELBERG							
Number of Taxpayers	42	5	6	11			4
Gross Tax	2,341,340	66,032	396,664	403,270			122,965
Gross Sales	36,578,249	979,261	5,666,796	5,761,112			1,756,718
116 HERNANDO							
Number of Taxpayers	369	30	27	67		4	21
Gross Tax	13,525,772	591,026	636,392	3,748,274		807,035	4,682,137
Gross Sales	201,291,644	8,863,724	13,353,344	53,547,267		14,287,580	66,886,662
117 HICKORY							
Number of Taxpayers	16	5					
Gross Tax	184,117	11,156					
Gross Sales	2,796,043	159,458					
118 HICKORY FLAT							
Number of Taxpayers	17			4			
Gross Tax	198,634			55,951			
Gross Sales	2,942,100			799,317			
119 HINDS COMMUNITY							
Number of Taxpayers							
Gross Tax							
Gross Sales							
120 HOLLANDALE							
Number of Taxpayers	48	7		18			6
Gross Tax	872,394	2,309		369,248			152,326
Gross Sales	13,451,092	33,032		5,275,303			2,176,101

* See page 134 for footnote on statistics.

Cities of Mississippi
Sales and Tax by Industry Group - Fiscal Year 2010

Note: Figures include audits and adjustments from prior years.

Lumber and Building Materials	Miscellaneous Retail	Miscellaneous Services	Wholesale	Contracting	Recreation	Total Retail	
							104 GOLDEN
	8					18	Number of Taxpayers
	91,674					385,420	Gross Tax
	1,309,705					5,832,240	Gross Sales
							105 GOODMAN
	4					20	Number of Taxpayers
	14,897					254,802	Gross Tax
	212,910					3,739,703	Gross Sales
							106 GREENVILLE
48	245	58		21	15	916	Number of Taxpayers
2,851,397	3,628,014	1,725,078		135,818	25,517	33,012,847	Gross Tax
40,734,959	51,848,119	24,644,845		2,441,805	364,634	495,046,910	Gross Sales
							107 GREENWOOD
25	170	42		19		581	Number of Taxpayers
367,549	2,396,452	1,331,210		135,012		23,539,975	Gross Tax
5,251,274	36,271,745	19,017,895		2,247,116		384,680,429	Gross Sales
							108 GRENADA
24	123	32		23	5	492	Number of Taxpayers
520,539	1,142,316	1,199,247		125,023	13,748	20,219,018	Gross Tax
7,436,958	16,320,622	17,147,246		2,030,623	196,503	313,527,375	Gross Sales
							109 GULFPORT
144	434	140		169	4	1,857	Number of Taxpayers
9,042,005	11,698,894	7,550,454		1,359,609	79,240	104,450,398	Gross Tax
129,172,222	167,451,590	108,202,184		24,087,892	1,132,076	1,573,737,537	Gross Sales
							110 GUNNISON
						8	Number of Taxpayers
						48,970	Gross Tax
						746,206	Gross Sales
							111 GUNTOWN
	10					42	Number of Taxpayers
	13,133					851,810	Gross Tax
	187,913					12,977,928	Gross Sales
							112 HATLEY
						4	Number of Taxpayers
						62,618	Gross Tax
						975,737	Gross Sales
							113 HATTIESBURG
93	438	165		63	10	1,781	Number of Taxpayers
8,219,587	11,582,443	5,546,175		230,400	763,056	106,749,325	Gross Tax
117,423,665	170,936,458	79,232,298		4,361,402	10,900,989	1,624,585,790	Gross Sales
							114 HAZLEHURST
	30	11				135	Number of Taxpayers
	200,087	228,601				6,075,428	Gross Tax
	2,858,933	3,265,983				88,291,857	Gross Sales
							115 HEIDELBERG
	9	6				42	Number of Taxpayers
	26,755	697,661				2,341,340	Gross Tax
	382,461	9,966,687				36,578,249	Gross Sales
							116 HERNANDO
32	125	20		38		369	Number of Taxpayers
1,031,520	1,197,323	565,385		189,876		13,525,772	Gross Tax
14,736,411	17,105,490	8,080,109		3,333,788		201,291,644	Gross Sales
							117 HICKORY
						16	Number of Taxpayers
						184,117	Gross Tax
						2,796,043	Gross Sales
							118 HICKORY FLAT
						17	Number of Taxpayers
						198,634	Gross Tax
						2,942,100	Gross Sales
							119 HINDS COMMUNITY
							Number of Taxpayers
							Gross Tax
							Gross Sales
							120 HOLLANDALE
	6					48	Number of Taxpayers
	34,707					872,394	Gross Tax
	504,260					13,451,092	Gross Sales

	Total for City	Automotive	Machinery, Equipment, and Supplies	Food and Beverage	Furniture and Fixtures	Public Utilities	Apparel and General Merchandise
121 HOLLY SPRINGS							
Number of Taxpayers	242	27	8	66	10		21
Gross Tax	5,944,362	340,604	22,157	1,738,460	57,401		2,162,784
Gross Sales	87,389,853	5,294,171	548,834	24,835,707	820,267		30,894,584
122 HORN LAKE							
Number of Taxpayers	345	53	21	82	7		29
Gross Tax	19,621,260	2,169,081	683,396	6,390,284	177,174		3,666,392
Gross Sales	284,927,371	31,030,503	9,763,836	91,290,314	2,531,110		52,363,309
123 HOULKA							
Number of Taxpayers	20	6		5			
Gross Tax	566,313	112,624		210,185			
Gross Sales	8,948,032	2,047,837		3,002,695			
124 HOUSTON							
Number of Taxpayers	169	39	11	30	4	4	16
Gross Tax	5,047,573	903,080	125,374	1,592,361	40,360	340,073	1,233,160
Gross Sales	78,297,365	16,518,914	2,633,890	22,748,297	576,691	6,488,033	17,594,392
125 INDIANOLA							
Number of Taxpayers	245	41	9	65			25
Gross Tax	8,784,646	1,119,319	265,374	2,124,272			2,822,497
Gross Sales	139,082,401	17,896,848	10,926,405	30,347,340			40,320,690
126 INVERNESS							
Number of Taxpayers	24	8		8			
Gross Tax	223,607	18,647		82,115			
Gross Sales	3,655,111	285,424		1,173,269			
127 ISOLA							
Number of Taxpayers	10			7			
Gross Tax	-32,883			-170,776			
Gross Sales	-109,149			-2,439,401			
128 ITTA BENA							
Number of Taxpayers	45	8		14			
Gross Tax	674,893	52,991		244,563			
Gross Sales	10,310,942	934,414		3,494,131			
129 IUKA							
Number of Taxpayers	130	13	8	25	4		9
Gross Tax	3,667,523	108,769	106,681	1,126,303	84,209		1,097,872
Gross Sales	55,034,071	1,588,230	2,351,563	16,090,179	1,203,078		15,684,057
130 JACKSON							
Number of Taxpayers	4,274	581	269	917	135	167	349
Gross Tax	167,072,197	28,962,121	7,575,226	37,878,165	7,140,855	18,557,678	26,977,784
Gross Sales	2,573,052,215	518,476,286	115,251,658	541,117,012	102,012,607	329,297,768	385,301,677
131 JONESTOWN							
Number of Taxpayers	18	6		9			
Gross Tax	150,956	7,975		64,915			
Gross Sales	2,380,558	120,597		927,557			
132 JUMPERTOWN							
Number of Taxpayers	7						
Gross Tax	50,676						
Gross Sales	822,902						
133 KILMICHAEL							
Number of Taxpayers	16			5			
Gross Tax	372,852			156,128			
Gross Sales	5,463,344			2,230,549			
134 KOSCIUSKO							
Number of Taxpayers	263	43	13	46	8		16
Gross Tax	10,417,481	1,454,018	237,057	2,147,879	142,341		3,732,202
Gross Sales	154,922,648	24,863,045	3,532,552	30,684,535	2,033,634		53,316,918
135 KOSSUTH							
Number of Taxpayers	6						
Gross Tax	90,620						
Gross Sales	1,341,793						
136 LAKE							
Number of Taxpayers	16						
Gross Tax	455,120						
Gross Sales	7,018,986						

* See page 134 for footnote on statistics.

Note: Figures include audits and adjustments from prior years.

Lumber and Building Materials	Miscellaneous Retail	Miscellaneous Services	Wholesale	Contracting	Recreation	Total Retail	
							121 HOLLY SPRINGS
16	58	18		14		242	Number of Taxpayers
403,588	285,980	354,080		22,867		5,944,362	Gross Tax
5,765,831	4,086,356	5,058,860		331,992		87,389,853	Gross Sales
							122 HORN LAKE
25	66	38		21		345	Number of Taxpayers
2,202,846	1,547,210	1,272,396		180,463		19,621,260	Gross Tax
31,469,661	22,103,418	18,177,589		2,582,512		284,927,371	Gross Sales
							123 HOULKA
						20	Number of Taxpayers
						566,313	Gross Tax
						8,948,032	Gross Sales
							124 HOUSTON
8	41	11		4		169	Number of Taxpayers
413,403	126,423	196,275		74,832		5,047,573	Gross Tax
5,906,142	1,925,594	2,804,287		1,069,187		78,297,365	Gross Sales
							125 INDIANOLA
15	59	19		6		245	Number of Taxpayers
345,658	505,645	354,660		47,694		8,784,646	Gross Tax
4,938,358	7,239,629	5,067,023		1,176,275		139,082,401	Gross Sales
							126 INVERNESS
		4				24	Number of Taxpayers
		18,202				223,607	Gross Tax
		260,121				3,655,111	Gross Sales
							127 ISOLA
						10	Number of Taxpayers
						-32,883	Gross Tax
						-109,149	Gross Sales
							128 ITTA BENA
4	6	5				45	Number of Taxpayers
30,026	6,146	61,886				674,893	Gross Tax
429,086	87,934	884,257				10,310,942	Gross Sales
							129 IUKA
10	48			5		130	Number of Taxpayers
218,840	482,836			11,460		3,667,523	Gross Tax
3,126,733	6,924,542			182,485		55,034,071	Gross Sales
							130 JACKSON
207	1,133	267		193	55	4,273	Number of Taxpayers
11,720,435	17,834,484	8,796,094		1,470,108	45,178	166,958,128	Gross Tax
167,435,356	262,071,733	125,659,549		24,153,176	645,762	2,571,422,584	Gross Sales
							131 JONESTOWN
						18	Number of Taxpayers
						150,956	Gross Tax
						2,380,558	Gross Sales
							132 JUMPERTOWN
						7	Number of Taxpayers
						50,676	Gross Tax
						822,902	Gross Sales
							133 KILMICHAEL
	5					16	Number of Taxpayers
	22,121					372,852	Gross Tax
	316,193					5,463,344	Gross Sales
							134 KOSCIUSKO
8	95	19		11		263	Number of Taxpayers
364,949	1,287,942	356,751		39,708		10,413,090	Gross Tax
5,213,732	18,407,210	5,096,798		567,378		154,859,827	Gross Sales
							135 KOSSUTH
						6	Number of Taxpayers
						90,620	Gross Tax
						1,341,793	Gross Sales
							136 LAKE
	4					16	Number of Taxpayers
	96,528					455,120	Gross Tax
	1,379,126					7,018,986	Gross Sales

* See page 134 for footnote on statistics.

	Total for City	Automotive	Machinery, Equipment, and Supplies	Food and Beverage	Furniture and Fixtures	Public Utilities	Apparel and General Merchandise
137 LAMBERT							
Number of Taxpayers	26			12			
Gross Tax	185,479			56,655			
Gross Sales	2,890,623			809,479			
138 LAUREL							
Number of Taxpayers	754	88	75	166	20	4	84
Gross Tax	44,457,466	6,536,209	4,609,461	8,855,117	673,944	2,745,203	10,650,990
Gross Sales	680,196,792	113,843,738	69,051,914	126,502,414	9,628,036	49,510,146	152,149,632
139 LEAKESVILLE							
Number of Taxpayers	45	6		11			
Gross Tax	1,262,284	120,078		509,322			
Gross Sales	18,685,477	1,735,441		7,276,236			
140 LEARNED							
Number of Taxpayers							
Gross Tax							
Gross Sales							
141 LELAND							
Number of Taxpayers	104	10	5	32	8		
Gross Tax	1,845,360	249,662	192,651	643,479	33,385		
Gross Sales	28,627,241	3,641,676	3,855,570	9,193,027	477,124		
142 LENA							
Number of Taxpayers	5						
Gross Tax	111,940						
Gross Sales	1,651,332						
143 LEXINGTON							
Number of Taxpayers	94	14		30			9
Gross Tax	2,284,319	143,020		918,583			504,172
Gross Sales	36,431,777	2,043,386		13,122,921			7,202,441
144 LIBERTY							
Number of Taxpayers	44	5		12			4
Gross Tax	1,136,568	53,670		475,385			173,385
Gross Sales	16,844,592	812,941		6,791,516			2,474,789
145 LONG BEACH							
Number of Taxpayers	258	39	11	59	5		14
Gross Tax	7,442,292	840,630	96,230	3,084,260	17,495		494,502
Gross Sales	111,785,895	13,242,083	1,415,900	44,061,571	250,122		7,064,470
146 LOUIN							
Number of Taxpayers	8			5			
Gross Tax	91,719			34,171			
Gross Sales	1,390,434			488,254			
147 LOUISE							
Number of Taxpayers	12			6			
Gross Tax	77,069			34,775			
Gross Sales	1,146,787			496,864			
148 LOUISVILLE							
Number of Taxpayers	224	38	16	44	5		17
Gross Tax	8,419,601	1,803,912	154,085	2,074,310	34,705		2,539,974
Gross Sales	129,719,839	32,075,840	2,511,654	29,633,430	495,937		36,285,654
149 LUCEDALE							
Number of Taxpayers	158	21	7	32	8		23
Gross Tax	10,039,139	1,512,475	331,402	1,620,036	105,373		4,893,366
Gross Sales	152,871,686	26,238,231	7,597,080	23,143,633	1,505,481		69,905,396
150 LULA							
Number of Taxpayers	5						
Gross Tax	52,288						
Gross Sales	843,208						
151 LUMBERTON							
Number of Taxpayers	49	7		11			5
Gross Tax	1,129,745	40,081		383,842			153,679
Gross Sales	17,010,568	628,738		5,483,684			2,195,330
152 LYON							
Number of Taxpayers	12						
Gross Tax	142,379						
Gross Sales	2,097,558						
153 MABEN							
Number of Taxpayers	21	6		5			
Gross Tax	309,544	62,546		133,386			
Gross Sales	4,600,501	893,780		1,905,640			

* See page 134 for footnote on statistics.

Note: Figures include audits and adjustments from prior years.

Lumber and Building Materials	Miscellaneous Retail	Miscellaneous Services	Wholesale	Contracting	Recreation	Total Retail	
							137 LAMBERT
	5					26	Number of Taxpayers
	1091					185,479	Gross Tax
	15,628					2,890,623	Gross Sales
							138 LAUREL
35	183	70		24	4	753	Number of Taxpayers
3,350,345	3,665,009	3,068,068		196,187	63,813	44,414,346	Gross Tax
47,862,778	61,525,165	43,869,041		4,726,109	911,730	679,580,703	Gross Sales
							139 LEAKESVILLE
	12	4				45	Number of Taxpayers
	57,525	69,686				1,262,284	Gross Tax
	822,071	995,605				18,685,477	Gross Sales
							140 LEARNED
							Number of Taxpayers
							Gross Tax
							Gross Sales
							141 LELAND
	29	9		4		104	Number of Taxpayers
	28,788	187,820		9,799		1,845,360	Gross Tax
	411,585	2,683,393		140,031		28,627,241	Gross Sales
							142 LENA
						5	Number of Taxpayers
						111,940	Gross Tax
						1,651,332	Gross Sales
							143 LEXINGTON
4	22					94	Number of Taxpayers
77,989	199,058					2,284,319	Gross Tax
1,114,225	2,844,196					36,431,777	Gross Sales
							144 LIBERTY
	13					44	Number of Taxpayers
	143,113					1,136,568	Gross Tax
	2,044,937					16,844,592	Gross Sales
							145 LONG BEACH
21	52	19		36		258	Number of Taxpayers
276,028	579,584	943,285		138,104		7,442,292	Gross Tax
3,943,639	8,280,383	13,475,943		2,262,753		111,785,895	Gross Sales
							146 LOUIN
						8	Number of Taxpayers
						91,719	Gross Tax
						1,390,434	Gross Sales
							147 LOUISE
						12	Number of Taxpayers
						77,069	Gross Tax
						1,146,787	Gross Sales
							148 LOUISVILLE
10	64	11		15		223	Number of Taxpayers
432,533	317,782	304,623		73,776		8,419,601	Gross Tax
6,179,382	4,543,575	4,352,114		1,367,672		129,719,839	Gross Sales
							149 LUCEDALE
5	46	12				158	Number of Taxpayers
228,966	533,058	337,048				10,039,139	Gross Tax
3,271,199	7,704,482	4,815,302				152,871,686	Gross Sales
							150 LULA
						5	Number of Taxpayers
						52,288	Gross Tax
						843,208	Gross Sales
							151 LUMBERTON
	15			4		49	Number of Taxpayers
	178,022			986		1,129,745	Gross Tax
	2,543,427			14089		17,010,568	Gross Sales
							152 LYON
						12	Number of Taxpayers
						142,379	Gross Tax
						2,097,558	Gross Sales
							153 MABEN
	4					21	Number of Taxpayers
	10,562					309,544	Gross Tax
	151,018					4,600,501	Gross Sales

	Total for City	Automotive	Machinery, Equipment, and Supplies	Food and Beverage	Furniture and Fixtures	Public Utilities	Apparel and General Merchandise
154 MACON							
Number of Taxpayers	98	19		26			10
Gross Tax	2,658,184	363,898		1,130,011			265,766
Gross Sales	39,583,059	5,417,265		16,143,537			3,796,863
155 MADISON							
Number of Taxpayers	529	13	42	83	18		34
Gross Tax	24,023,268	631,721	431,554	8,077,457	608,925		6,865,794
Gross Sales	350,118,699	9,026,394	6,175,355	115,392,589	8,699,157		98,077,399
156 MAGEE							
Number of Taxpayers	203	29	12	47	9		26
Gross Tax	10,120,188	634,239	218,724	2,412,219	171,342		4,853,756
Gross Sales	149,878,946	9,507,431	5,628,487	34,460,880	2,447,947		69,339,667
157 MAGNOLIA							
Number of Taxpayers	69	8		18			7
Gross Tax	1,929,313	9,676		661,501			588,305
Gross Sales	32,047,840	153,074		9,450,337			8,404,361
158 MANTACHIE							
Number of Taxpayers	42	5		10			
Gross Tax	888,873	85,162		242,982			
Gross Sales	13,303,276	1,229,787		3,471,316			
159 MANTEE							
Number of Taxpayers	6						
Gross Tax	118,177						
Gross Sales	1,886,836						
160 MARIETTA							
Number of Taxpayers	6						
Gross Tax	262,168						
Gross Sales	3,909,137						
161 MARION							
Number of Taxpayers	43	13		8			
Gross Tax	1,066,187	204,057		276,053			
Gross Sales	15,856,684	3,124,288		3,943,692			
162 MARKS							
Number of Taxpayers	71	7	4	28			9
Gross Tax	1,293,378	193,678	10,251	530,069			255,535
Gross Sales	19,322,835	3,098,420	195,395	7,572,743			3,650,580
163 MATHISTON							
Number of Taxpayers	31	4	5	7			
Gross Tax	964,618	38,447	125,757	450,253			
Gross Sales	14,261,916	556,424	1,874,286	6,432,297			
164 MAYERSVILLE							
Number of Taxpayers							
Gross Tax							
Gross Sales							
165 MCCOMB							
Number of Taxpayers	496	71	23	120	14	6	61
Gross Tax	27,272,630	3,209,231	399,893	5,667,865	575,060	1,297,162	9,824,520
Gross Sales	405,438,640	56,413,631	6,339,362	80,970,006	8,215,439	22,507,308	140,336,789
166 MCCOOL							
Number of Taxpayers							
Gross Tax							
Gross Sales							
167 MCLAIN							
Number of Taxpayers	10						
Gross Tax	209,000						
Gross Sales	3,060,270						
168 MEADVILLE							
Number of Taxpayers	35	5		7			
Gross Tax	599,384	72,941		54,133			
Gross Sales	9,298,455	1,047,910		773,592			
169 MENDENHALL							
Number of Taxpayers	101	15	7	17			12
Gross Tax	3,201,181	257,898	159,256	1,044,790			311,970
Gross Sales	49,231,638	4,337,926	4,358,786	14,925,820			4,456,850
170 MERIDIAN							
Number of Taxpayers	1,305	169	83	310	52	6	145
Gross Tax	72,561,897	11,121,012	2,540,828	15,911,944	2,320,767	4,391,516	21,056,693
Gross Sales	1,106,262,365	196,601,743	45,502,068	227,314,086	33,154,155	81,309,510	300,784,953

Cities of Mississippi
Sales and Tax by Industry Group - Fiscal Year 2010

Note: Figures include audits and adjustments from prior years.

Lumber and Building Materials	Miscellaneous Retail	Miscellaneous Services	Wholesale	Contracting	Recreation	Total Retail	
							154 MACON
5	25	5				98	Number of Taxpayers
115,371	247,372	152,009				2,658,184	Gross Tax
1,648,240	3,534,520	2,171,923				39,583,059	Gross Sales
							155 MADISON
23	239	23		52		529	Number of Taxpayers
1,795,528	1,921,230	1,176,692		201,779		24,023,268	Gross Tax
25,650,757	27,447,441	16,810,457		3,578,100		350,118,699	Gross Sales
							156 MAGEE
8	40	21		7		202	Number of Taxpayers
165,908	645,864	425,762		29,783		10,120,188	Gross Tax
2,370,528	9,227,447	6,082,956		425,514		149,878,946	Gross Sales
							157 MAGNOLIA
	23	4				69	Number of Taxpayers
	45,147	169,297				1,929,313	Gross Tax
	645,416	2,418,786				32,047,840	Gross Sales
							158 MANTACHIE
6	13					42	Number of Taxpayers
172,748	34,770					888,873	Gross Tax
2,468,063	497,177					13,303,276	Gross Sales
							159 MANTEE
						6	Number of Taxpayers
						118,177	Gross Tax
						1,886,836	Gross Sales
							160 MARIETTA
						6	Number of Taxpayers
						262,168	Gross Tax
						3,909,137	Gross Sales
							161 MARION
5	8			4		43	Number of Taxpayers
150,491	42,985			96,106		1,066,187	Gross Tax
2,149,939	614,194			1,373,066		15,856,684	Gross Sales
							162 MARKS
	16					71	Number of Taxpayers
	53,776					1,293,378	Gross Tax
	768,720					19,322,835	Gross Sales
							163 MATHISTON
	5	4				31	Number of Taxpayers
	7,891	34,477				964,618	Gross Tax
	112,884	492,712				14,261,916	Gross Sales
							164 MAYERSVILLE
							Number of Taxpayers
							Gross Tax
							Gross Sales
							165 MCCOMB
20	127	41		11		496	Number of Taxpayers
2,708,825	2,090,002	1,303,983		144,718		27,243,012	Gross Tax
38,698,085	29,947,476	18,628,889		2,647,695		405,015,465	Gross Sales
							166 MCCOOL
							Number of Taxpayers
							Gross Tax
							Gross Sales
							167 MCLAIN
						10	Number of Taxpayers
						209,000	Gross Tax
						3,060,270	Gross Sales
							168 MEADVILLE
	11					35	Number of Taxpayers
	40,529					599,384	Gross Tax
	579,351					9,298,455	Gross Sales
							169 MENDENHALL
6	28	6		7		101	Number of Taxpayers
780,737	206,907	149,519		95,148		3,201,181	Gross Tax
11,153,603	2,986,432	2,136,241		1,465,709		49,231,638	Gross Sales
							170 MERIDIAN
75	281	110		56	16	1,303	Number of Taxpayers
5,793,981	5,251,960	3,407,801		410,836	278,612	72,485,950	Gross Tax
82,771,774	76,184,371	48,801,063		8,773,302	3,980,307	1,105,177,332	Gross Sales

	Total for City	Automotive	Machinery, Equipment, and Supplies	Food and Beverage	Furniture and Fixtures	Public Utilities	Apparel and General Merchandise
171 MERIGOLD							
Number of Taxpayers	14	5		4			
Gross Tax	264,309	22,202		113,092			
Gross Sales	3,893,347	372,590		1,615,695			
172 METCALFE							
Number of Taxpayers	7						
Gross Tax	80,058						
Gross Sales	1,208,565						
173 MIZE							
Number of Taxpayers	16			5			
Gross Tax	661,467			96,049			
Gross Sales	9,618,573			1,372,203			
174 MONTICELLO							
Number of Taxpayers	92	15	4	21	4		5
Gross Tax	2,210,291	136,562	45,542	1,091,051	3,688		196,697
Gross Sales	32,508,108	2,128,546	652,893	15,586,764	52,798		2,809,890
175 MONTROSE							
Number of Taxpayers							
Gross Tax							
Gross Sales							
176 MOORHEAD							
Number of Taxpayers	34	6		13			
Gross Tax	469,842	123,636		243,720			
Gross Sales	7,492,731	2,343,609		3,481,869			
177 MORGAN CITY							
Number of Taxpayers							
Gross Tax							
Gross Sales							
178 MORTON							
Number of Taxpayers	89	19		25			10
Gross Tax	2,341,729	196,934		1,114,856			357,515
Gross Sales	35,598,900	3,376,273		15,926,854			5,107,521
179 MOSS POINT							
Number of Taxpayers	305	46	10	85			16
Gross Tax	8,913,897	549,362	970,546	3,338,212			496,341
Gross Sales	133,487,953	8,040,940	14,264,386	47,689,320			7,085,832
180 MOUND BAYOU							
Number of Taxpayers	26	5		10			
Gross Tax	262,386	5,855		101,983			
Gross Sales	4,042,624	87,241		1,457,106			
181 MS GULFCOAST							
Number of Taxpayers							
Gross Tax							
Gross Sales							
182 MS STATE UNIV							
Number of Taxpayers	22			5			
Gross Tax	1,597,873			385,708			
Gross Sales	22,885,103			5,510,219			
183 MS VALLEY ST							
Number of Taxpayers							
Gross Tax							
Gross Sales							
184 MT OLIVE							
Number of Taxpayers	24	6		5			
Gross Tax	542,396	18,269		169,911			
Gross Sales	8,603,926	278,685		2,427,397			
185 MYRTLE							
Number of Taxpayers	9						
Gross Tax	239,745						
Gross Sales	3,559,370						
186 NATCHEZ							
Number of Taxpayers	714	63	43	153	22		54
Gross Tax	27,113,961	2,712,629	1,029,344	5,959,997	487,009		7,864,000
Gross Sales	405,256,049	45,969,199	17,259,698	85,143,460	6,957,546		112,343,176
187 NETTLETON							
Number of Taxpayers	67	17		21			
Gross Tax	1,163,547	278,583		280,167			
Gross Sales	20,158,286	6,909,307		4,002,730			

* See page 134 for footnote on statistics.

Note: Figures include audits and adjustments from prior years.

Lumber and Building Materials	Miscellaneous Retail	Miscellaneous Services	Wholesale	Contracting	Recreation	Total Retail	
							171 MERIGOLD
						14	Number of Taxpayers
						264,309	Gross Tax
						3,893,347	Gross Sales
							172 METCALFE
						7	Number of Taxpayers
						80,058	Gross Tax
						1,208,565	Gross Sales
							173 MIZE
	6					16	Number of Taxpayers
	35,366					661,467	Gross Tax
	505,342					9,618,573	Gross Sales
							174 MONTICELLO
	26	7				92	Number of Taxpayers
	297,198	128,789				2,210,291	Gross Tax
	4,246,370	1,840,017				32,508,108	Gross Sales
							175 MONTROSE
							Number of Taxpayers
							Gross Tax
							Gross Sales
							176 MOORHEAD
4	6					34	Number of Taxpayers
9,569	17,709					469,842	Gross Tax
136,756	253,044					7,492,731	Gross Sales
							177 MORGAN CITY
							Number of Taxpayers
							Gross Tax
							Gross Sales
							178 MORTON
5	16	4				89	Number of Taxpayers
104,364	67,825	143,616				2,341,729	Gross Tax
1,491,202	969,429	2,051,854				35,598,900	Gross Sales
							179 MOSS POINT
13	83	25		19		305	Number of Taxpayers
303,720	518,982	1,308,237		73,031		8,913,897	Gross Tax
4,339,128	7,414,442	18,689,383		1,150,611		133,487,953	Gross Sales
							180 MOUND BAYOU
	4					26	Number of Taxpayers
	32,746					262,386	Gross Tax
	467,860					4,042,624	Gross Sales
							181 MS GULFCOAST
							Number of Taxpayers
							Gross Tax
							Gross Sales
							182 MS STATE UNIV
	9					22	Number of Taxpayers
	277,512					1,597,873	Gross Tax
	3,964,770					22,885,103	Gross Sales
							183 MS VALLEY ST
							Number of Taxpayers
							Gross Tax
							Gross Sales
							184 MT OLIVE
	6					24	Number of Taxpayers
	53,729					542,396	Gross Tax
	767,761					8,603,926	Gross Sales
							185 MYRTLE
						9	**Number of Taxpayers**
						239,745	Gross Tax
						3,559,370	Gross Sales
							186 NATCHEZ
32	201	109		22	11	711	Number of Taxpayers
1,893,595	2,795,951	2,251,175		197,161	132,677	27,069,470	Gross Tax
27,052,029	40,091,094	32,264,266		4,922,589	1,895,522	404,620,310	Gross Sales
							187 NETTLETON
4	13			5		67	Number of Taxpayers
48,756	113,523			24,926		1,163,547	Gross Tax
696,712	1,622,101			405,805		20,158,286	Gross Sales

	Total for City	Automotive	Machinery, Equipment, and Supplies	Food and Beverage	Furniture and Fixtures	Public Utilities	Apparel and General Merchandise
188 NEW ALBANY							
Number of Taxpayers	323	48	14	63	14		27
Gross Tax	13,176,378	1,237,032	185,039	3,086,981	221,094		4,647,518
Gross Sales	196,011,333	21,338,855	3,190,226	44,100,074	3,158,752		66,391,149
189 NEW AUGUSTA							
Number of Taxpayers	19			5			
Gross Tax	637,251			342,806			
Gross Sales	9,411,931			4,897,281			
190 NEW HEBRON							
Number of Taxpayers	20			7			
Gross Tax	407,583			215,420			
Gross Sales	5,941,970			3,077,592			
191 NEWTON							
Number of Taxpayers	133	25	7	34			8
Gross Tax	5,224,217	449,599	72,516	1,431,479			2,303,866
Gross Sales	77,016,612	7,014,086	1,044,107	20,450,072			32,912,410
192 NORTH CARROLLTON							
Number of Taxpayers	23	5		7			
Gross Tax	242,587	52,870		71,934			
Gross Sales	3,640,891	795,665		1,027,862			
193 NOXAPATER							
Number of Taxpayers	24			5			
Gross Tax	429,260			198,912			
Gross Sales	6,258,152			2,841,697			
194 OAKLAND							
Number of Taxpayers	24	6		9			
Gross Tax	314,977	67,566		103,282			
Gross Sales	4,796,657	1,099,623		1,475,576			
195 OCEAN SPRINGS							
Number of Taxpayers	556	46	27	152	7		28
Gross Tax	24,072,301	1,531,903	700,451	6,521,731	52,801		7,366,821
Gross Sales	355,492,108	25,082,184	10,006,922	93,168,314	754,483		105,240,643
196 OKOLONA							
Number of Taxpayers	71	15		20			6
Gross Tax	1,427,756	233,016		615,574			187,656
Gross Sales	21,493,397	3,372,447		8,794,147			2,680,751
197 OLIVE BRANCH							
Number of Taxpayers	727	101	38	123	11		55
Gross Tax	35,249,789	5,161,311	689,226	8,159,382	108,298		9,127,024
Gross Sales	533,512,194	88,473,842	10,315,419	116,563,160	1,547,338		130,360,713
198 OSYKA							
Number of Taxpayers	22	5		5			
Gross Tax	273,511	14,994		72,616			
Gross Sales	4,030,332	214,356		1,037,531			
199 OXFORD							
Number of Taxpayers	695	43	23	190	18		86
Gross Tax	31,533,695	3,247,333	222,628	10,239,341	486,250		8,812,554
Gross Sales	465,650,151	56,597,598	3,257,906	146,276,857	6,946,866		125,896,261
200 PACE							
Number of Taxpayers	7						
Gross Tax	60,128						
Gross Sales	949,344						
201 PACHUTA							
Number of Taxpayers	8						
Gross Tax	97,744						
Gross Sales	1,491,701						
202 PADEN							
Number of Taxpayers							
Gross Tax							
Gross Sales							
203 PASCAGOULA							
Number of Taxpayers	593	82	32	127	17	4	35
Gross Tax	29,061,189	5,306,381	516,518	5,991,861	492,924	2,785,397	7,777,038
Gross Sales	446,779,693	94,877,006	7,482,961	85,598,771	7,041,980	51,163,536	111,050,309
204 PASS CHRISTIAN							
Number of Taxpayers	121			27			6
Gross Tax	3,820,610			579,523			2,277,206
Gross Sales	56,236,841			8,279,364			32,531,554

* See page 134 for footnote on statistics.

Note: Figures include audits and adjustments from prior years.

Lumber and Building Materials	Miscellaneous Retail	Miscellaneous Services	Wholesale	Contracting	Recreation	Total Retail	
							188 NEW ALBANY
14	99	25		14		322	Number of Taxpayers
1,443,180	979,786	426,472		194,272		13,176,378	Gross Tax
20,617,296	14,007,104	6,092,770		3,010,427		196,011,333	Gross Sales
							189 NEW AUGUSTA
	4					19	Number of Taxpayers
	12,989					637,251	Gross Tax
	185,648					9,411,931	Gross Sales
							190 NEW HEBRON
						20	Number of Taxpayers
						407,583	Gross Tax
						5,941,970	Gross Sales
							191 NEWTON
6	36	6		6		133	Number of Taxpayers
128,485	271,722	131,035		32,744		5,224,217	Gross Tax
1,835,568	3,895,339	1,872,212		467,868		77,016,612	Gross Sales
							192 NORTH CARROLLTON
	7					23	Number of Taxpayers
	14,831					242,587	Gross Tax
	212,188					3,640,891	Gross Sales
							193 NOXAPATER
	10					24	Number of Taxpayers
	6,162					429,260	Gross Tax
	88,194					6,258,152	Gross Sales
							194 OAKLAND
						24	Number of Taxpayers
						314,977	Gross Tax
						4,796,657	Gross Sales
							195 OCEAN SPRINGS
19	201	39		33		556	Number of Taxpayers
1,433,789	3,173,164	1,135,566		164,165		24,072,301	Gross Tax
20,482,965	45,331,885	16,222,947		3,576,662		355,492,108	Gross Sales
							196 OKOLONA
	18	5				71	Number of Taxpayers
	47,209	82,019				1,427,756	Gross Tax
	678,126	1,171,894				21,493,397	Gross Sales
							197 OLIVE BRANCH
60	209	75		50		726	Number of Taxpayers
4,144,691	2,070,157	2,582,834		204,174		35,249,789	Gross Tax
59,210,374	29,583,474	37,053,534		3,984,675		533,512,194	Gross Sales
							198 OSYKA
	7					22	Number of Taxpayers
	10,362					273,511	Gross Tax
	148,121					4,030,332	Gross Sales
							199 OXFORD
26	211	59		30	7	695	Number of Taxpayers
1,755,508	3,131,573	1,419,233		76,028	302,902	31,533,695	Gross Tax
25,078,945	44,779,218	20,371,339		1,414,696	4,327,202	465,650,151	Gross Sales
							200 PACE
						7	Number of Taxpayers
						60,128	Gross Tax
						949,344	Gross Sales
							201 PACHUTA
						8	Number of Taxpayers
						97,744	Gross Tax
						1,491,701	Gross Sales
							202 PADEN
							Number of Taxpayers
							Gross Tax
							Gross Sales
							203 PASCAGOULA
37	164	40		54		593	Number of Taxpayers
2,385,432	2,270,591	1,405,587		127,865		29,061,189	Gross Tax
34,078,189	32,438,376	20,080,536		2,945,165		446,779,693	Gross Sales
							204 PASS CHRISTIAN
14	35	9		23		121	Number of Taxpayers
207,899	79,006	125,672		103,531		3,820,610	Gross Tax
2,970,340	1,129,058	1,795,596		1,481,371		56,236,841	Gross Sales

* See page 134 for footnote on statistics.

	Total for City	Automotive	Machinery, Equipment, and Supplies	Food and Beverage	Furniture and Fixtures	Public Utilities	Apparel and General Merchandise
205 PAULDING							
Number of Taxpayers							
Gross Tax							
Gross Sales							
206 PEARL							
Number of Taxpayers	675	115	75	96	27		43
Gross Tax	40,413,487	4,097,228	2,807,979	6,313,280	4,067,709		10,800,698
Gross Sales	604,054,669	75,268,891	41,008,104	90,190,128	58,110,378		154,295,899
207 PELAHATCHIE							
Number of Taxpayers	54	11		14			
Gross Tax	1,530,162	252,979		655,812			
Gross Sales	26,042,495	4,018,350		9,368,854			
208 PETAL							
Number of Taxpayers	264	48	14	51	8	4	25
Gross Tax	11,142,776	603,211	186,407	2,248,956	128,260	1,028,533	4,214,209
Gross Sales	164,530,395	9,068,964	2,681,990	32,128,389	1,832,570	18,991,966	60,200,880
209 PHILADELPHIA							
Number of Taxpayers	346	53	21	73	6		36
Gross Tax	18,833,151	2,163,589	890,210	4,098,385	317,950		5,804,587
Gross Sales	292,790,523	37,752,106	24,573,675	58,548,814	4,542,226		82,917,891
210 PICAYUNE							
Number of Taxpayers	462	76	19	100	11		31
Gross Tax	22,094,119	3,449,550	300,053	5,058,882	163,743		7,481,762
Gross Sales	331,529,875	60,032,135	4,291,703	72,270,259	2,339,358		106,881,044
211 PICKENS							
Number of Taxpayers	30	5		9			
Gross Tax	481,398	41,714		223,655			
Gross Sales	7,058,692	596,081		3,195,209			
212 PITTSBORO							
Number of Taxpayers	5						
Gross Tax	33,724						
Gross Sales	517,864						
213 PLANTERSVILLE							
Number of Taxpayers	19	4		6			
Gross Tax	268,152	11,980		63,763			
Gross Sales	4,103,405	208,566		911,114			
214 POLKVILLE							
Number of Taxpayers	8						
Gross Tax	27,824						
Gross Sales	520,848						
215 PONTOTOC							
Number of Taxpayers	270	57	14	49	7		21
Gross Tax	10,802,262	965,051	316,184	2,487,896	14,969		3,926,708
Gross Sales	165,830,553	16,490,790	9,445,493	35,541,715	214,001		56,096,121
216 POPE							
Number of Taxpayers	6						
Gross Tax	127,854						
Gross Sales	1,882,356						
217 POPLARVILLE							
Number of Taxpayers	125	16	6	34			9
Gross Tax	3,340,034	402,857	222,998	1,307,890			340,446
Gross Sales	52,165,725	6,483,914	5,901,634	18,684,421			4,863,649
218 PORT GIBSON							
Number of Taxpayers	61	8		18			6
Gross Tax	1,243,924	62,932		540,508			167,794
Gross Sales	18,600,235	987,691		7,721,842			2,397,133
219 POTTS CAMP							
Number of Taxpayers	23	4		7			
Gross Tax	454,573	87,073		182,541			
Gross Sales	6,609,012	1,244,011		2,607,896			
220 PRENTISS							
Number of Taxpayers	81	12	5	22			6
Gross Tax	2,391,516	167,262	65,525	1,113,629			391,820
Gross Sales	36,282,982	2,409,572	2,414,882	15,909,240			5,597,527

* See page 134 for footnote on statistics.

Cities of Mississippi
Sales and Tax by Industry Group - Fiscal Year 2010

Note: Figures include audits and adjustments from prior years.

Lumber and Building Materials	Miscellaneous Retail	Miscellaneous Services	Wholesale	Contracting	Recreation	Total Retail	
							205 PAULDING
							Number of Taxpayers
							Gross Tax
							Gross Sales
							206 PEARL
50	166	53		47		675	Number of Taxpayers
3,758,163	3,008,971	2,517,641		539,923		40,413,487	Gross Tax
53,688,684	43,040,235	35,966,943		8,391,422		604,054,669	Gross Sales
							207 PELAHATCHIE
4	13			4		54	Number of Taxpayers
3,607	130,930			13,710		1,530,162	Gross Tax
51,599	2,013,639			199,814		26,042,495	Gross Sales
							208 PETAL
22	65	10		12	5	264	Number of Taxpayers
1,616,823	662,499	379,077		49,587	25,214	11,142,776	Gross Tax
23,097,850	9,466,904	5,415,720		1,284,723	360,439	164,530,395	Gross Sales
							209 PHILADELPHIA
28	79	33		14		346	Number of Taxpayers
2,281,039	1,444,536	760,329		65,772		18,833,151	Gross Tax
32,586,787	20,809,058	10,862,418		1,311,631		292,790,523	Gross Sales
							210 PICAYUNE
30	140	34		20		462	Number of Taxpayers
1,867,987	1,580,552	882,725		54,741		22,094,119	Gross Tax
26,685,872	22,605,794	12,610,823		1,081,271		331,529,875	Gross Sales
							211 PICKENS
	9					30	Number of Taxpayers
	30,476					481,398	Gross Tax
	435,601					7,058,692	Gross Sales
							212 PITTSBORO
						5	Number of Taxpayers
						33,724	Gross Tax
						517,864	Gross Sales
							213 PLANTERSVILLE
						19	Number of Taxpayers
						268,152	Gross Tax
						4,103,405	Gross Sales
							214 POLKVILLE
						8	Number of Taxpayers
						27,824	Gross Tax
						520,848	Gross Sales
							215 PONTOTOC
13	83	16		6		270	Number of Taxpayers
692,123	1,205,313	498,035		72,497		10,802,262	Gross Tax
9,887,822	17,555,831	7,240,437		1,208,350		165,830,553	Gross Sales
							216 POPE
						6	Number of Taxpayers
						127,854	Gross Tax
						1,882,356	Gross Sales
							217 POPLARVILLE
	42	5		6		125	Number of Taxpayers
	342,297	170,522		5,557		3,340,034	Gross Tax
	4,890,537	2,436,208		79,454		52,165,725	Gross Sales
							218 PORT GIBSON
	15	8				61	Number of Taxpayers
	60,234	115,681				1,243,924	Gross Tax
	860,795	1,652,849				18,600,235	Gross Sales
							219 POTTS CAMP
	7					23	Number of Taxpayers
	7,394					454,573	Gross Tax
	105,866					6,609,012	Gross Sales
							220 PRENTISS
	24	6				81	Number of Taxpayers
	136,995	125,748				2,391,516	Gross Tax
	1,957,600	1,796,641				36,282,982	Gross Sales

	Total for City	Automotive	Machinery, Equipment, and Supplies	Food and Beverage	Furniture and Fixtures	Public Utilities	Apparel and General Merchandise
221 PUCKETT							
Number of Taxpayers	24	6		5			4
Gross Tax	443,106	91,940		111,895			115,448
Gross Sales	6,757,604	1,546,484		1,598,737			1,649,316
222 PURVIS							
Number of Taxpayers	111	14	6	25			9
Gross Tax	3,276,616	570,195	42,141	1,245,573			323,583
Gross Sales	49,294,018	9,537,282	708,000	17,794,256			4,622,745
223 QUITMAN							
Number of Taxpayers	96	20		22			7
Gross Tax	2,692,555	289,330		1,161,452			423,373
Gross Sales	40,186,949	4,156,864		16,592,494			6,048,299
224 RALEIGH							
Number of Taxpayers	42	7		11			
Gross Tax	982,837	89,281		414,705			
Gross Sales	14,530,057	1,275,653		5,924,682			
225 RAYMOND							
Number of Taxpayers	42	5		9			4
Gross Tax	1,123,216	327,989		327,024			153,449
Gross Sales	16,417,694	4,738,669		4,671,993			2,192,174
226 RENOVA							
Number of Taxpayers	10						
Gross Tax	180,764						
Gross Sales	2,756,657						
227 RICHLAND							
Number of Taxpayers	260	58	28	39			12
Gross Tax	20,222,620	4,574,495	4,235,827	2,811,754			4,435,395
Gross Sales	306,321,793	69,938,128	68,505,398	40,168,425			63,362,835
228 RICHTON							
Number of Taxpayers	54	7		11			8
Gross Tax	1,163,669	237,798		354,299			220,713
Gross Sales	17,252,845	3,397,294		5,061,651			3,153,147
229 RIDGELAND							
Number of Taxpayers	1,143	63	92	206	41		151
Gross Tax	62,464,843	7,240,127	4,177,478	12,639,755	1,966,437		16,227,006
Gross Sales	925,719,394	125,124,678	60,345,787	180,568,504	28,092,307		231,808,230
230 RIENZI							
Number of Taxpayers	7						
Gross Tax	174,076						
Gross Sales	2,896,528						
231 RIPLEY							
Number of Taxpayers	228	43	8	38	9		10
Gross Tax	6,229,779	979,333	45,314	1,741,468	65,767		1,616,804
Gross Sales	95,849,843	16,847,346	1,250,065	24,878,331	939,700		23,097,047
232 ROLLING FORK							
Number of Taxpayers	64	7	6	14			4
Gross Tax	1,795,673	126,018	327,609	615,015			251,161
Gross Sales	35,631,093	1,800,539	14,067,665	8,785,983			3,588,079
233 ROSEDALE							
Number of Taxpayers	40	5		16			4
Gross Tax	561,926	19,007		374,656			61,748
Gross Sales	8,311,769	271,621		5,352,607			882,083
234 ROXIE							
Number of Taxpayers	4						
Gross Tax	85,024						
Gross Sales	1,346,351						
235 RULEVILLE							
Number of Taxpayers	64	8		21			8
Gross Tax	1,108,282	187,145		488,197			114,061
Gross Sales	16,735,012	2,753,728		6,974,535			1,629,618
236 SALLIS							
Number of Taxpayers	4						
Gross Tax	118,509						
Gross Sales	1,949,297						
237 SALTILLO							
Number of Taxpayers	138	19	14	23	4		12
Gross Tax	3,485,770	249,248	342,803	926,367	45,764		373,081
Gross Sales	55,398,063	5,399,995	7,130,528	13,234,274	653,942		5,329,980

* See page 134 for footnote on statistics.

Note: Figures include audits and adjustments from prior years.

Lumber and Building Materials	Miscellaneous Retail	Miscellaneous Services	Wholesale	Contracting	Recreation	Total Retail	
							221 PUCKETT
	5					24	Number of Taxpayers
	1,432					443,106	Gross Tax
	20,516					6,757,604	Gross Sales
							222 PURVIS
9	31	5		5		111	Number of Taxpayers
142,478	468,650	163,318		67,963		3,276,616	Gross Tax
2,035,590	6,725,354	2,333,274		997,216		49,294,018	Gross Sales
							223 QUITMAN
5	25	7				96	Number of Taxpayers
37,071	291,320	138,700				2,692,555	Gross Tax
529,764	4,162,346	1,981,808				40,186,949	Gross Sales
							224 RALEIGH
	9			7		42	Number of Taxpayers
	41,729			70,603		982,837	Gross Tax
	596,413			1,008,678		14,530,057	Gross Sales
							225 RAYMOND
	13	6				42	Number of Taxpayers
	19,809	176,039				1,123,216	Gross Tax
	283,169	2,515,021				16,417,694	Gross Sales
							226 RENOVA
						10	Number of Taxpayers
						180,764	Gross Tax
						2,756,657	Gross Sales
							227 RICHLAND
13	57	24		23		259	Number of Taxpayers
1,244,013	699,004	568,689		602,742		20,222,620	Gross Tax
17,771,838	10,009,783	8,124,586		10,396,435		306,321,793	Gross Sales
							228 RICHTON
	16			4		54	Number of Taxpayers
	105,209			11,727		1,163,669	Gross Tax
	1,503,502			310,737		17,252,845	Gross Sales
							229 RIDGELAND
58	403	59		65		1,143	Number of Taxpayers
3,540,126	7,126,811	5,594,407		781,172		62,464,843	Gross Tax
50,573,699	101,816,253	80,001,884		12,052,936		925,719,394	Gross Sales
							230 RIENZI
						7	Number of Taxpayers
						174,076	Gross Tax
						2,896,528	Gross Sales
							231 RIPLEY
17	71	19		9		228	Number of Taxpayers
502,636	579,166	238,504		43,892		6,229,779	Gross Tax
7,180,858	8,301,042	3,414,896		1,099,457		95,849,843	Gross Sales
							232 ROLLING FORK
4	17	5				64	Number of Taxpayers
154,420	96,228	33,320				1,795,673	Gross Tax
2,206,081	1,375,068	476,180				35,631,093	Gross Sales
							233 ROSEDALE
	5					40	Number of Taxpayers
	3,262					561,926	Gross Tax
	47,549					8,311,769	Gross Sales
							234 ROXIE
						4	Number of Taxpayers
						85,024	Gross Tax
						1,346,351	Gross Sales
							235 RULEVILLE
	16	4				64	Number of Taxpayers
	37,589	63,527				1,108,282	Gross Tax
	537,326	907,772				16,735,012	Gross Sales
							236 SALLIS
						4	Number of Taxpayers
						118,509	Gross Tax
						1,949,297	Gross Sales
							237 SALTILLO
11	35	8		10		138	Number of Taxpayers
715,668	267,572	159,199		142,918		3,485,770	Gross Tax
10,224,184	3,822,786	2,274,470		2,118,218		55,398,063	Gross Sales

* See page 134 for footnote on statistics.

	Total for City	Automotive	Machinery, Equipment, and Supplies	Food and Beverage	Furniture and Fixtures	Public Utilities	Apparel and General Merchandise
238 SANDERSVILLE							
Number of Taxpayers	26			8			
Gross Tax	1,332,584			147,789			
Gross Sales	19,707,635			2,111,424			
239 SARDIS							
Number of Taxpayers	81	18		22	4		
Gross Tax	1,572,817	111,931		638,861	3,194		
Gross Sales	23,249,820	1,939,653		9,126,901	45,731		
240 SATARTIA							
Number of Taxpayers							
Gross Tax							
Gross Sales							
241 SCHLATER							
Number of Taxpayers	5						
Gross Tax	74,826						
Gross Sales	1,166,981						
242 SCOOBA							
Number of Taxpayers	12			4			
Gross Tax	307,547			112,973			
Gross Sales	4,644,171			1,614,199			
243 SEBASTAPOL							
Number of Taxpayers	29	6		7			
Gross Tax	797,012	58,570		331,507			
Gross Sales	11,789,928	838,054		4,735,902			
244 SEMINARY							
Number of Taxpayers	27			5			
Gross Tax	643,835			336,031			
Gross Sales	9,388,982			4,800,458			
245 SENATOBIA							
Number of Taxpayers	236	35	12	33	11		30
Gross Tax	9,478,804	1,218,947	83,464	2,006,131	294,488		3,659,031
Gross Sales	140,647,158	20,000,522	1,216,075	28,659,276	4,207,151		52,246,075
246 SHANNON							
Number of Taxpayers	65	12	4	18			4
Gross Tax	818,673	54,431	11,692	406,547			156,012
Gross Sales	12,695,647	1,013,079	395,800	5,808,372			2,228,739
247 SHAW							
Number of Taxpayers	44	6		21			
Gross Tax	396,816	24,201		152,544			
Gross Sales	5,877,835	345,914		2,179,486			
248 SHELBY							
Number of Taxpayers	44	6		17			
Gross Tax	521,962	61,814		238,664			
Gross Sales	7,848,462	891,449		3,409,761			
249 SHERMAN							
Number of Taxpayers	18			5			
Gross Tax	695,382			222,144			
Gross Sales	10,736,877			3,173,591			
250 SHUBUTA							
Number of Taxpayers	12			5			
Gross Tax	211,337			65,406			
Gross Sales	3,220,380			934,526			
251 SHUQUALAK							
Number of Taxpayers	15			6			
Gross Tax	96,956			13,029			
Gross Sales	1,589,243			186,190			
252 SIDON							
Number of Taxpayers	4			4			
Gross Tax	71,132			18,530			
Gross Sales	1,185,812			264,906			
253 SILVER CITY							
Number of Taxpayers							
Gross Tax							
Gross Sales							
254 SILVER CREEK							
Number of Taxpayers	6			4			
Gross Tax	174,153			87,528			
Gross Sales	2,555,306			1,250,493			

* See page 134 for footnote on statistics.

Note: Figures include audits and adjustments from prior years.

Lumber and Building Materials	Miscellaneous Retail	Miscellaneous Services	Wholesale	Contracting	Recreation	Total Retail	
							238 SANDERSVILLE
	5	4		4		26	Number of Taxpayers
	16,340	776,925		69,019		1,331,746	Gross Tax
	233,542	11,099,048		1,236,138		19,695,664	Gross Sales
							239 SARDIS
4	22	5				81	Number of Taxpayers
60,731	293,501	157,100				1,572,817	Gross Tax
867,808	4,193,370	2,244,583				23,249,820	Gross Sales
							240 SATARTIA
							Number of Taxpayers
							Gross Tax
							Gross Sales
							241 SCHLATER
						5	Number of Taxpayers
						74,826	Gross Tax
						1,166,981	Gross Sales
							242 SCOOBA
						12	Number of Taxpayers
						307,547	Gross Tax
						4,644,171	Gross Sales
							243 SEBASTAPOL
	8					29	Number of Taxpayers
	23,432					797,012	Gross Tax
	334,999					11,789,928	Gross Sales
							244 SEMINARY
	9					27	Number of Taxpayers
	19,404					643,835	Gross Tax
	277,402					9,388,982	Gross Sales
							245 SENATOBIA
13	73	15		9		236	Number of Taxpayers
311,179	938,136	353,958		17,445		9,478,804	Gross Tax
4,445,712	13,402,869	5,358,648		320,062		140,647,158	Gross Sales
							246 SHANNON
4	14					65	Number of Taxpayers
5,733	25,738					818,673	Gross Tax
82,022	367,875					12,695,647	Gross Sales
							247 SHAW
	8					44	Number of Taxpayers
	12073					396,816	Gross Tax
	172,491					5,877,835	Gross Sales
							248 SHELBY
	8					44	Number of Taxpayers
	25,652					521,962	Gross Tax
	366,587					7,848,462	Gross Sales
							249 SHERMAN
	4					18	Number of Taxpayers
	2,591					695,382	Gross Tax
	37,094					10,736,877	Gross Sales
							250 SHUBUTA
						12	Number of Taxpayers
						211,337	Gross Tax
						3,220,380	Gross Sales
							251 SHUQUALAK
						15	Number of Taxpayers
						96,956	Gross Tax
						1,589,243	Gross Sales
							252 SIDON
						4	Number of Taxpayers
						71,132	Gross Tax
						1,185,812	Gross Sales
							253 SILVER CITY
							Number of Taxpayers
							Gross Tax
							Gross Sales
							254 SILVER CREEK
						6	Number of Taxpayers
						174,153	Gross Tax
						2,555,306	Gross Sales

* See page 134 for footnote on statistics.

	Total for City	Automotive	Machinery, Equipment, and Supplies	Food and Beverage	Furniture and Fixtures	Public Utilities	Apparel and General Merchandise
255 SLATE SPRINGS							
Number of Taxpayers							
Gross Tax							
Gross Sales							
256 SLEDGE							
Number of Taxpayers	7						
Gross Tax	74,133						
Gross Sales	1,096,871						
257 SMITHVILLE							
Number of Taxpayers	28	4		6			
Gross Tax	452,464	34,242		190,295			
Gross Sales	6,915,495	671,586		2,718,581			
258 SNOW LAKE SHORES							
Number of Taxpayers							
Gross Tax							
Gross Sales							
259 SOSO							
Number of Taxpayers	24	4		7			
Gross Tax	903,743	4,449		188,002			
Gross Sales	13,960,168	69,022		2,685,921			
260 SOUTHAVEN							
Number of Taxpayers	918	89	56	181	31	4	88
Gross Tax	61,477,662	5,774,687	1,246,816	14,105,077	4,455,093	3,702,402	19,012,570
Gross Sales	910,561,944	99,959,169	19,057,419	201,501,453	63,644,477	65,074,136	271,586,635
261 SOUTHWEST COMM							
Number of Taxpayers							
Gross Tax							
Gross Sales							
262 STARKVILLE							
Number of Taxpayers	608	60	38	141	25		63
Gross Tax	27,887,410	1,118,030	562,900	8,994,297	431,463		7,656,652
Gross Sales	407,328,030	16,631,476	8,107,672	128,490,493	6,164,113		109,375,203
263 STATE LINE							
Number of Taxpayers	16			4			
Gross Tax	410,656			109,007			
Gross Sales	6,012,452			1,557,253			
264 STONEWALL							
Number of Taxpayers	18	7		4			
Gross Tax	311,413	20,048		191,271			
Gross Sales	4,733,746	328,923		2,732,491			
265 STURGIS							
Number of Taxpayers	19	4		4			
Gross Tax	328,634	13,651		93,878			
Gross Sales	4,780,285	195,141		1,341,178			
266 SUMMIT							
Number of Taxpayers	67	5		19			9
Gross Tax	1,790,196	424,457		500,238			37,011
Gross Sales	30,966,933	7,609,200		7,146,791			526,018
267 SUMNER							
Number of Taxpayers	9						
Gross Tax	242,127						
Gross Sales	7,806,850						
268 SUMRALL							
Number of Taxpayers	56	9		13			9
Gross Tax	1,862,034	291,027		763,519			219,768
Gross Sales	27,650,864	4,630,393		10,907,553			3,139,646
269 SUNFLOWER							
Number of Taxpayers	20	4		6			
Gross Tax	167,644	50,548		63,707			
Gross Sales	2,484,614	722,137		910,338			
270 SYLVARENA							
Number of Taxpayers							
Gross Tax							
Gross Sales							
271 TAYLOR							
Number of Taxpayers	12			4			
Gross Tax	120,101			69,751			
Gross Sales	1,779,400			996,550			

* See page 134 for footnote on statistics.

Note: Figures include audits and adjustments from prior years.

Lumber and Building Materials	Miscellaneous Retail	Miscellaneous Services	Wholesale	Contracting	Recreation	Total Retail	
							255 SLATE SPRINGS
							Number of Taxpayers
							Gross Tax
							Gross Sales
							256 SLEDGE
						7	Number of Taxpayers
						74,133	Gross Tax
						1,096,871	Gross Sales
							257 SMITHVILLE
	8					28	Number of Taxpayers
	8,741					452,464	Gross Tax
	125,087					6,915,495	Gross Sales
							258 SNOW LAKE SHORES
							Number of Taxpayers
							Gross Tax
							Gross Sales
							259 SOSO
	6					24	Number of Taxpayers
	273,063					903,743	Gross Tax
	3,900,945					13,960,168	Gross Sales
							260 SOUTHAVEN
49	264	84		61	10	917	Number of Taxpayers
3,207,451	5,707,616	3,039,982		343,064	882,854	61,477,612	Gross Tax
45,821,265	82,304,031	43,439,856		5,560,456	12,612,332	910,561,229	Gross Sales
							261 SOUTHWEST COMM
							Number of Taxpayers
							Gross Tax
							Gross Sales
							262 STARKVILLE
25	164	50		34	4	607	Number of Taxpayers
2,819,734	2,010,870	1,756,339		295,666	287,726	27,887,410	Gross Tax
40,282,290	28,728,581	25,091,075		6,639,893	4,110,570	407,328,030	Gross Sales
							263 STATE LINE
	4					16	Number of Taxpayers
	18,692					410,656	Gross Tax
	267,281					6,012,452	Gross Sales
							264 STONEWALL
						18	Number of Taxpayers
						311,413	Gross Tax
						4,733,746	Gross Sales
							265 STURGIS
	4					19	Number of Taxpayers
	155,586					328,634	Gross Tax
	2,222,685					4,780,285	Gross Sales
							266 SUMMIT
	20			4		67	Number of Taxpayers
	177,641			27,904		1,790,196	Gross Tax
	2,567,609			417,080		30,966,933	Gross Sales
							267 SUMNER
	4					9	Number of Taxpayers
	8,878					242,127	Gross Tax
	126,949					7,806,850	Gross Sales
							268 SUMRALL
	15			4		56	Number of Taxpayers
	105,839			186,140		1,862,034	Gross Tax
	1,512,458			2,659,238		27,650,864	Gross Sales
							269 SUNFLOWER
						20	Number of Taxpayers
						167,644	Gross Tax
						2,484,614	Gross Sales
							270 SYLVARENA
							Number of Taxpayers
							Gross Tax
							Gross Sales
							271 TAYLOR
	7					12	Number of Taxpayers
	18,462					120,101	Gross Tax
	264,013					1,779,400	Gross Sales

* See page 134 for footnote on statistics.

	Total for City	Automotive	Machinery, Equipment, and Supplies	Food and Beverage	Furniture and Fixtures	Public Utilities	Apparel and General Merchandise
272 TAYLORSVILLE							
Number of Taxpayers	71	6		14		16	5
Gross Tax	1,619,320	169,759		654,126		182,191	244,032
Gross Sales	26,834,701	2,958,711		9,344,839		3,288,142	3,486,192
273 TCHULA							
Number of Taxpayers	34			20			
Gross Tax	312,425			150,716			
Gross Sales	4,729,862			2,153,302			
274 TERRY							
Number of Taxpayers	42	6		11			5
Gross Tax	1,589,440	690,203		258,628			332,128
Gross Sales	26,231,085	13,120,514		3,694,884			4,744,748
275 THAXTON							
Number of Taxpayers	8						
Gross Tax	134,250						
Gross Sales	2,064,249						
276 TILLATOBA							
Number of Taxpayers							
Gross Tax							
Gross Sales							
277 TISHOMINGO							
Number of Taxpayers	24	5		4			
Gross Tax	544,727	71,813		122,812			
Gross Sales	8,180,434	1,057,493		1,754,548			
278 TOCCOPOLA							
Number of Taxpayers							
Gross Tax							
Gross Sales							
279 TOWN OF WALLS							
Number of Taxpayers	11			4			
Gross Tax	181,292			74,412			
Gross Sales	2,673,407			1,063,078			
280 TREMONT							
Number of Taxpayers	6						
Gross Tax	93,195						
Gross Sales	1,594,730						
281 TUNICA							
Number of Taxpayers	102	16	4	28	4		5
Gross Tax	2,406,510	243,032	19,154	1,008,636	68,601		389,728
Gross Sales	35,546,974	3,728,867	600,429	14,409,410	980,112		5,567,641
282 TUPELO							
Number of Taxpayers	2,066	191	119	580	66	15	164
Gross Tax	89,409,389	11,579,818	4,142,818	16,536,140	4,441,705	4,193,273	25,636,975
Gross Sales	1,352,388,035	205,364,374	73,421,422	236,231,101	63,453,204	77,453,267	366,232,323
283 TUTWILER							
Number of Taxpayers	17	4		9			
Gross Tax	831,577	2120		739,181			
Gross Sales	12,012,755	42,146		10,559,982			
284 TYLERTOWN							
Number of Taxpayers	119	14		27	6		13
Gross Tax	3,226,348	266,114		1,165,102	72,954		454,293
Gross Sales	47,746,777	4,593,622		16,644,623	1,042,274		6,486,063
285 UNION							
Number of Taxpayers	53	5		10	5		
Gross Tax	1,763,537	594,723		447,578	7,974		
Gross Sales	28,320,526	10,894,423		6,394,098	114,025		
286 UNIV OF MISS							
Number of Taxpayers	22						
Gross Tax	1,708,141						
Gross Sales	24,513,643						
287 UTICA							
Number of Taxpayers	25	5		7			
Gross Tax	738,719	115,461		364,275			
Gross Sales	10,849,904	1,649,504		5,204,034			
288 VAIDEN							
Number of Taxpayers	40	7		19			
Gross Tax	574,151	14,637		321,447			
Gross Sales	8,690,855	209,249		4,592,480			

* See page 134 for footnote on statistics.

Note: Figures include audits and adjustments from prior years.

Lumber and Building Materials	Miscellaneous Retail	Miscellaneous Services	Wholesale	Contracting	Recreation	Total Retail	
							272 TAYLORSVILLE
	14	8		4		71	Number of Taxpayers
	146,745	114,128		-2,071		1,619,320	Gross Tax
	2,284,270	1,630,747		-174,115		26,834,701	Gross Sales
							273 TCHULA
	4					34	Number of Taxpayers
	3,977					312,425	Gross Tax
	56,928					4,729,862	Gross Sales
							274 TERRY
	8			4		42	Number of Taxpayers
	14,440			15,404		1,589,440	Gross Tax
	206,489			230,158		26,231,085	Gross Sales
							275 THAXTON
						8	Number of Taxpayers
						134,250	Gross Tax
						2,064,249	Gross Sales
							276 TILLATOBA
							Number of Taxpayers
							Gross Tax
							Gross Sales
							277 TISHOMINGO
	8					24	Number of Taxpayers
	41,440					544,727	Gross Tax
	592,313					8,180,434	Gross Sales
							278 TOCCOPOLA
							Number of Taxpayers
							Gross Tax
							Gross Sales
							279 TOWN OF WALLS
						11	Number of Taxpayers
						181,292	Gross Tax
						2,673,407	Gross Sales
							280 TREMONT
						6	Number of Taxpayers
						93,195	Gross Tax
						1,594,730	Gross Sales
							281 TUNICA
4	28	9				102	Number of Taxpayers
6,053	326,358	166,291				2,406,510	Gross Tax
86,592	4,663,013	2,375,954				35,546,974	Gross Sales
							282 TUPELO
93	528	212		85	13	2,066	Number of Taxpayers
7,553,388	10,786,961	3,427,026		630,142	418,278	89,346,524	Gross Tax
107,906,147	154,752,468	48,958,199		11,741,816	5,975,580	1,351,489,901	Gross Sales
							283 TUTWILER
						17	Number of Taxpayers
						831,577	Gross Tax
						12,012,755	Gross Sales
							284 TYLERTOWN
5	43	6				119	Number of Taxpayers
459,770	328,142	246,945				3,226,348	Gross Tax
6,568,352	4,737,053	3,528,176				47,746,777	Gross Sales
							285 UNION
10	15					53	Number of Taxpayers
144,253	128,858					1,763,537	Gross Tax
2,061,120	1,975,554					28,320,526	Gross Sales
							286 UNIV OF MISS
	9					22	Number of Taxpayers
	135,107					1,708,141	Gross Tax
	1,930,304					24,513,643	Gross Sales
							287 UTICA
	6					25	Number of Taxpayers
	2,116					738,719	Gross Tax
	43,755					10,849,904	Gross Sales
							288 VAIDEN
	9					40	Number of Taxpayers
	46,924					574,151	Gross Tax
	670,485					8,690,855	Gross Sales

	Total for City	Automotive	Machinery, Equipment, and Supplies	Food and Beverage	Furniture and Fixtures	Public Utilities	Apparel and General Merchandise
289 VARDAMAN							
Number of Taxpayers	29			8			
Gross Tax	511,754			179,400			
Gross Sales	7,690,714			2,563,077			
290 VERONA							
Number of Taxpayers	69	18		13			5
Gross Tax	841,790	63,872		420,576			-261,348
Gross Sales	13,647,599	1,011,343		6,008,495			-3,091,041
291 VICKSBURG							
Number of Taxpayers	884	107	42	198	22		92
Gross Tax	38,941,426	5,279,627	717,770	9,271,516	480,150		10,110,607
Gross Sales	586,576,746	95,172,338	10,589,373	132,450,839	6,859,609		144,414,204
292 WALNUT							
Number of Taxpayers	35		4	10			
Gross Tax	843,444		13,920	452,971			
Gross Sales	12,692,147		350,630	6,471,169			
293 WALNUT GROVE							
Number of Taxpayers	22			8			5
Gross Tax	778,997			548,743			7,379
Gross Sales	14,840,366			7,839,356			98,030
294 WALTHALL							
Number of Taxpayers							
Gross Tax							
Gross Sales							
295 WATER VALLEY							
Number of Taxpayers	105	18		23			6
Gross Tax	2,516,689	216,636		1,070,530			306,861
Gross Sales	37,361,009	3,827,784		15,293,689			4,372,233
296 WAVELAND							
Number of Taxpayers	165	17	8	28		4	6
Gross Tax	12,352,671	1,073,032	124,681	1,610,718		409,296	5,765,495
Gross Sales	180,137,025	17,438,934	1,781,264	23,010,572		7,257,879	82,358,330
297 WAYNESBORO							
Number of Taxpayers	283	44	23	53	15		36
Gross Tax	10,554,153	982,934	548,812	2,561,124	234,303		4,053,351
Gross Sales	158,746,454	15,224,962	10,161,467	36,587,822	3,347,423		57,900,700
298 WEBB							
Number of Taxpayers	25	7		9			
Gross Tax	495,939	37,700		161,310			
Gross Sales	8,520,971	538,802		2,304,639			
299 WEIR							
Number of Taxpayers	8			4			
Gross Tax	176,479			83,251			
Gross Sales	2,744,883			1,189,382			
300 WESSON							
Number of Taxpayers	42	4		12			
Gross Tax	908,254	27,942		367,153			
Gross Sales	13,215,217	406,430		5,245,268			
301 WEST							
Number of Taxpayers	4						
Gross Tax	71,649						
Gross Sales	1,245,386						
302 WEST POINT							
Number of Taxpayers	281	43	13	68	6	4	29
Gross Tax	10,396,841	1,569,224	138,289	2,866,766	27,080	1,050,380	2,646,083
Gross Sales	157,214,083	26,469,206	2,087,096	40,954,423	386,963	19,438,857	37,798,657
303 WIGGINS							
Number of Taxpayers	201	37	7	45	4		18
Gross Tax	8,527,843	1,013,683	58,660	1,834,327	28,489		3,808,283
Gross Sales	127,023,022	16,908,483	1,050,981	26,204,939	407,065		54,235,046
304 WINONA							
Number of Taxpayers	175	25	9	38			11
Gross Tax	5,032,269	712,614	134,708	1,308,594			1,147,775
Gross Sales	75,035,169	10,739,498	2,785,110	18,694,637			16,396,911
305 WINSTONVILLE							
Number of Taxpayers	8						
Gross Tax	23,281						
Gross Sales	376,935						

* See page 134 for footnote on statistics.

Note: Figures include audits and adjustments from prior years.

Lumber and Building Materials	Miscellaneous Retail	Miscellaneous Services	Wholesale	Contracting	Recreation	Total Retail	
							289 VARDAMAN
	11					29	Number of Taxpayers
	15,077					511,754	Gross Tax
	218,014					7,690,714	Gross Sales
							290 VERONA
4	14	6		4		69	Number of Taxpayers
236,141	63,167	48,232		12,911		841,790	Gross Tax
3,373,568	915,038	689,208		188,527		13,647,599	Gross Sales
							291 VICKSBURG
44	241	87		42	8	884	Number of Taxpayers
2,651,228	3,760,714	3,211,443		248,095	38,464	38,941,426	Gross Tax
37,875,191	53,725,571	45,878,410		4,176,047	549,696	586,576,746	Gross Sales
							292 WALNUT
	12					35	Number of Taxpayers
	29,031					843,444	Gross Tax
	415,046					12,692,147	Gross Sales
							293 WALNUT GROVE
	5					22	Number of Taxpayers
	14,689					778,997	Gross Tax
	210,066					14,840,366	Gross Sales
							294 WALTHALL
							Number of Taxpayers
							Gross Tax
							Gross Sales
							295 WATER VALLEY
6	34	5		6		105	Number of Taxpayers
268,154	146,005	185,605		20,045		2,516,689	Gross Tax
3,830,985	2,086,365	2,651,743		286,500		37,361,009	Gross Sales
							296 WAVELAND
14	47	12		25		165	Number of Taxpayers
2,257,931	702,655	303,652		94,348		12,352,671	Gross Tax
32,256,299	10,038,540	4,338,113		1,501,802		180,137,025	Gross Sales
							297 WAYNESBORO
19	69	17		6		283	Number of Taxpayers
304,969	719,706	380,197		29,284		10,554,153	Gross Tax
4,357,365	11,255,455	5,431,857		418,467		158,746,454	Gross Sales
							298 WEBB
	4					25	Number of Taxpayers
	8,868					495,939	Gross Tax
	126,781					8,520,971	Gross Sales
							299 WEIR
						8	Number of Taxpayers
						176,479	Gross Tax
						2,744,883	Gross Sales
							300 WESSON
	14					42	Number of Taxpayers
	99,924					908,254	Gross Tax
	1,427,866					13,215,217	Gross Sales
							301 WEST
						4	Number of Taxpayers
						71,649	Gross Tax
						1,245,386	Gross Sales
							302 WEST POINT
11	66	20		20		280	Number of Taxpayers
362,403	1,074,874	544,914		116,521		10,396,841	Gross Tax
5,177,450	15,362,200	7,784,872		1,749,973		157,214,083	Gross Sales
							303 WIGGINS
15	50	12		11		201	Number of Taxpayers
445,798	386,555	305,017		28,042		8,527,843	Gross Tax
6,368,879	5,617,388	4,357,673		575,343		127,023,022	Gross Sales
							304 WINONA
7	50	15		15		175	Number of Taxpayers
131,974	720,505	329,810		78,294		5,032,269	Gross Tax
1,885,518	10,294,537	4,711,996		1,140,749		75,035,169	Gross Sales
							305 WINSTONVILLE
						8	Number of Taxpayers
						23,281	Gross Tax
						376,935	Gross Sales

* See page 134 for footnote on statistics.

Cities of Mississippi
Sales and Tax by Industry Group - Fiscal Year 2010

	Total for City	Automotive	Machinery, Equipment, and Supplies	Food and Beverage	Furniture and Fixtures	Public Utilities	Apparel and General Merchandise
306 WOODLAND							
Number of Taxpayers	5						
Gross Tax	374,423						
Gross Sales	6,104,808						
307 WOODVILLE							
Number of Taxpayers	70	10	4	18			5
Gross Tax	1,906,644	125,090	12,777	1,176,912			252,095
Gross Sales	28,121,495	1,992,254	184,842	16,813,383			3,601,486
308 YAZOO CITY							
Number of Taxpayers	326	44	13	91	7		28
Gross Tax	8,634,314	976,933	604,587	3,078,890	143,697		1,211,658
Gross Sales	138,042,865	14,513,228	19,516,285	43,984,724	2,052,953		17,309,698
TOTAL FOR CITIES							
Number of Taxpayers	46,481	6,130	2,577	10,534	1,348	650	4,105
Gross Tax	2,216,558,503	256,363,448	111,701,579	485,997,237	60,180,094	234,604,757	514,634,266
Gross Sales	33,846,572,160	4,447,647,830	1,915,571,069	6,942,890,874	859,737,009	4,299,235,679	7,353,946,860
NON CITY							
Number of Taxpayers	31,655	3,006	3,358	2,834	647	537	915
Gross Tax	435,879,072	25,416,003	16,846,560	53,869,081	1,025,913	17,950	10,337,444
Gross Sales	9,200,860,828	416,372,710	465,357,386	769,586,466	14,664,475	326,515	142,080,182
TOTAL FOR STATE							
Number of Taxpayers	**78,136**	**9,136**	**5,935**	**13,368**	**1,995**	**1,187**	**5,020**
Gross Tax	**2,652,437,575**	**281,779,451**	**128,548,139**	**539,866,318**	**61,206,007**	**234,622,707**	**524,971,710**
Gross Sales	**43,047,432,988**	**4,864,020,540**	**2,380,928,455**	**7,712,477,340**	**874,401,484**	**4,299,562,194**	**7,496,027,042**

* See page 134 for footnote on statistics.

Cities of Mississippi
Sales and Tax by Industry Group - Fiscal Year 2010

Lumber and Building Materials	Miscellaneous Retail	Miscellaneous Services	Wholesale	Contracting	Recreation	Total Retail	
							Note: Figures include audits and adjustments from prior years.
							306 WOODLAND
						5	Number of Taxpayers
						374,423	Gross Tax
						6,104,808	Gross Sales
							307 WOODVILLE
	26					70	Number of Taxpayers
	62,290					1,906,644	Gross Tax
	932,275					28,121,495	Gross Sales
							308 YAZOO CITY
17	84	18		9	11	325	Number of Taxpayers
400,474	845,637	461,886		23,563	11,064	8,634,314	Gross Tax
5,721,374	12,088,049	6,598,694		501,093	158,218	138,042,865	Gross Sales
							TOTAL FOR CITIES
2,486	12,490	3,395	22	2,380	364	46,459	Number of Taxpayers
155,091,167	209,980,833	149,342,571	890,648	29,273,457	8,498,446	2,215,667,855	Gross Tax
2,215,631,287	3,038,383,290	2,140,088,595	12,725,015	499,301,807	121,412,845	33,833,847,145	Gross Sales
							NON CITY
2,187	7,686	2,709	15	7,556	205	31,640	Number of Taxpayers
20,634,920	20,641,514	28,195,483	52,071,169	205,179,439	1,643,596	383,807,903	Gross Tax
294,807,871	301,326,818	440,022,002	743,874,470	5,588,958,636	23,483,297	8,456,986,358	Gross Sales
							TOTAL FOR STATE
4,673	**20,176**	**6,104**	**37**	**9,936**	**569**	**78,099**	**Number of Taxpayers**
175,726,087	**230,622,347**	**177,538,054**	**52,961,817**	**234,452,896**	**10,142,042**	**2,599,475,758**	**Gross Tax**
2,510,439,158	**3,339,710,108**	**2,580,110,597**	**756,599,485**	**6,088,260,443**	**144,896,142**	**42,290,833,503**	**Gross Sales**

* For fiscal year 2010, statistical data was compiled using a new process that more accurately reflects the tax collected during the period and the number of active taxpayers. This change may create some inconsistencies from the prior year's data. In some cases, a negative amount may appear in the compiled data. This is due to adjustments made for tax reported incorrectly in a prior period and does correctly reflect the tax collected for the related industry, city and/or county for fiscal year 2010.

Mississippi Department of Revenue

1577 Springridge Road
Raymond, MS 39154

P.O. Box 22828
Jackson, MS 39225

Phone: (601) 923-7000
Website: www.dor.ms.gov

Date of Publication: December 2010

Cover Photos: Sunset on the Gulf of Mexico, Biloxi, MS; Stained Glass Window, St. Mary Basilica, Natchez, MS; Weeping Angel, Friendship Cemetery, Columbus, MS
Taken by Craig Wood